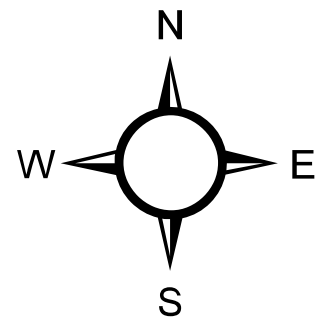
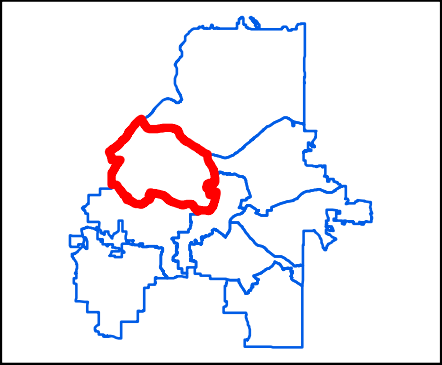
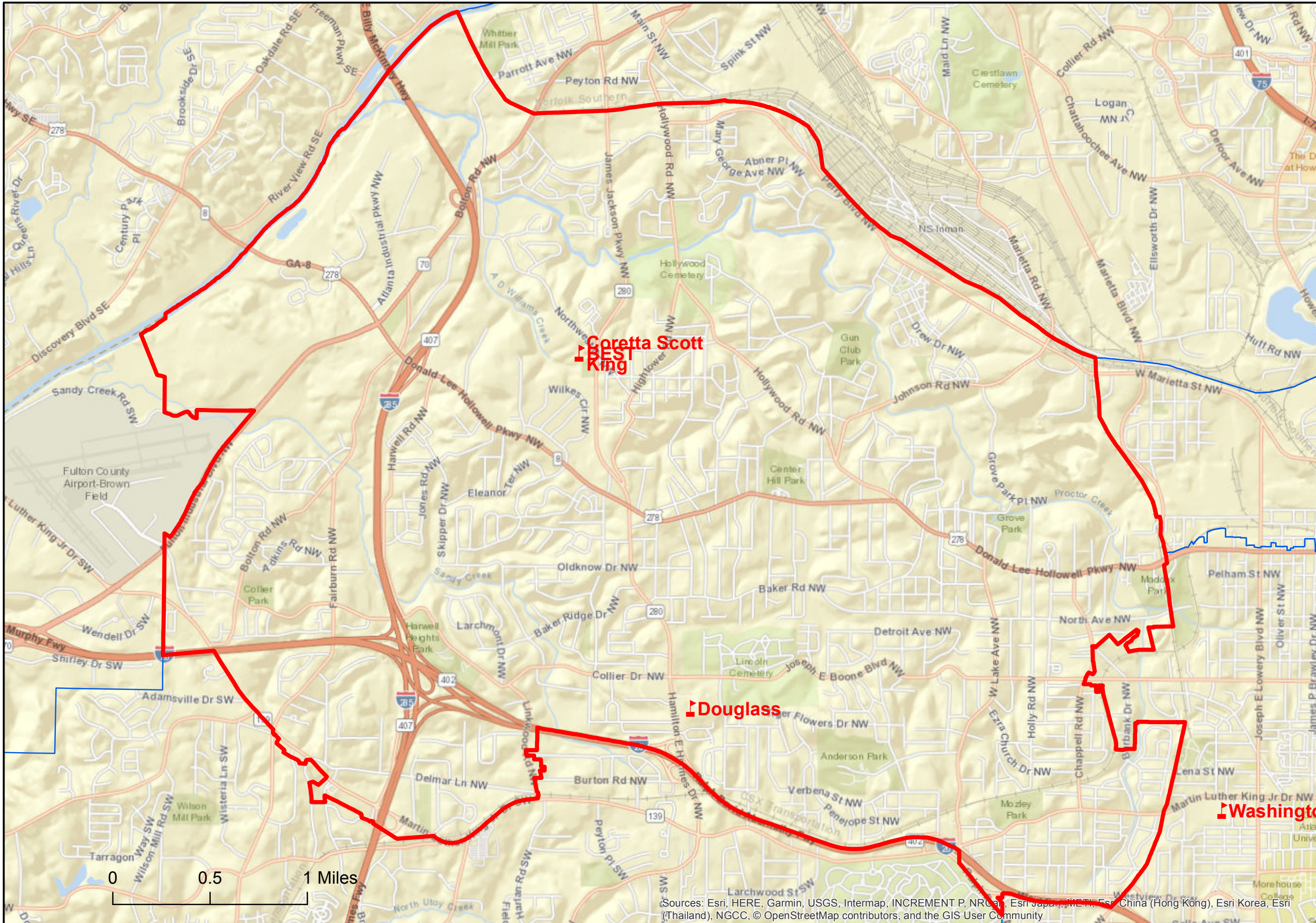


Douglass Zone: 2018-19



Sources: Esri, HERE, Garmin, USGS, Intermap, INCREMENT P, NRCA, Esri Japan, METI, Esri China (Hong Kong), Esri Korea, Esri (Thailand), NGCC, © OpenStreetMap contributors, and the GIS User Community