ATLANTA PUBLIC SCHOOLS

DEMOGRAPHIC STUDY

2010

ATLANTA PUBLIC SCHOOLS
Making A Difference

Bleakly Advisory Group

Cropper GIS

McKibben Demographics

Acknowledgements

Bleakly Advisory Group, McKibben Demographic Research and Cropper GIS Consulting extend our appreciation to the Atlanta Public Schools' Board of Education for allowing us to perform this demographic study for the district.

Atlanta Public Schools
Board of Education

Brenda J. Muhammad, District 1
Khaatim Sherrer El, District 2
Cecily Harsch-Kinnane, Vice-Chair, District 3
Nancy M. Meister, District 4
LaChandra D. Butler Burks, Chair, District 5
Yolanda K. Johnson, District 6
Courtney D. English, At-Large Seat 7, Districts 1 & 2
Reuben R. McDaniels, III, At-Large Seat 8, Districts 3 & 4
Emmett D. Johnson, At-Large Seat 9, Districts 5 & 6

Dr. Beverly L. Hall, Superintendent

In addition to school district personnel, we would also like to thank the following for their data and support:

- Sharron Pitts, APS Chief of Staff
- Larry L Hoskins, APS Deputy Superintendent of Operations
- Kevin White, APS Demographer

With much appreciation,

Bleakly Advisory Group/McKibben Demographic Research / Cropper GIS Consulting

Ken Bleakly, President, Bleakly Advisory Group
Gary Mongeon, Vice President, Bleakly Advisory Group
Dr. Jerome McKibben, Senior Demographer
Matthew Cropper, Senior GIS Specialist
Ian Kidner, GIS Analyst

TABLE OF CONTENTS

Acknowledgements	i
Table of Contents	ii
Executive Summary	iv
Enrollment Forecast Summary	iv
Atlanta Population and Housing Market Trends Influencing APS Enrollment	iv
APS Total District Enrollment (table)	v
Private Education Trends Influencing APS Enrollment	vi
Demographic Factors Impacting APS Enrollment	vi
Forecast Implications	vi
Introduction	1
Data	1
Assumptions	2
Methodology	4
Results and Analysis of the Population Forecasts	5
Table 1: Forecasted Population Change, 2005 to 2015	5
Table 2: Forecasted Elementary Area Population Change, 2005 to 2015	6
Table 3: Household Characteristics by Elementary District, 2000 Census	7
Table 4: Householder Characteristics by Elementary Districts, 2000 Census	8
Table 5: Single Person Household and Single Person Households Over Age 65 by Elementary Districts, 2000 Census	9
Results and Analysis of the Enrollment Forecasts	8
Elementary Enrollment	8
Table 6: Total Elementary Enrollment, 2009, 2014, 2019	10
Middle School Enrollment	11
Table 7: Total Middle School Enrollment, 2009, 2014, 2019	11
High School Enrollment	12
Table 8: Total High School Enrollment, 2009, 2014, 2019	12
References	13
Private School and Home School Trends	14
I. Introduction	14
II. Detailed Findings	15
A. Comparative Context – Private School Enrollment	15
B. Comparative Context – Home School/Home Study Enrollment	15
C. Comparative Context – Total Private Enrollment	16
D. Locations and Characteristics of Private Schools	17
Table 1: Estimated Private Schools Located within the APS by SRT	18
Table 2: Private Schools Located Outside the City of Atlanta that Enroll Atlanta Residents	20
Table 3: Estimated Distribution of Public and Private School Attendees and Percent of Total Atlanta Resident Students	21
E. Individual Private School Attendance	21
Table 4: Enrollment Trends Among Atlanta Resident Students Enrolled in Private Schools	22
Table 5: Partial List of Private Schools in Metro-Atlanta Ranked by Total Enrollment	24
Private School Mapping	30
Atlanta Public Schools Enrollment Forecast	34
SRT-1 Enrollment Forecast	35
SRT-2 Enrollment Forecast	44
SRT-3 Enrollment Forecast	51
SRT-4 Enrollment Forecast	56

TABLE OF CONTENTS, CONTINUED

Atlanta Public Schools Population Forecast	63
Total Population Forecast	63
SRT-1 Forecast Tables	64
SRT-1 Population Pyramids	83
SRT-2 Forecast Tables	93
SRT-2 Population Pyramids	106
SRT-3 Forecast Tables	113
SRT-3 Population Pyramids	125
SRT-4 Forecast Tables	131
SRT-4 Population Pyramids	146
Map Appendices	
Attendance Boundaries	
SRT-1	153
SRT-2	156
SRT-3	159
SRT-4	162
Live Attend Analysis	165
SRT-1	167
SRT-2	193
SRT-3	218
SRT-4	234
No Boundary Schools	253
Housing Units Analysis	264
SRT-1	268
SRT-2	275
SRT-3	282
SRT-4	289
Student Yield Analysis	296
SRT-1	298
SRT-2	302
SRT-3	306
SRT-4	310

EXECUTIVE SUMMARY

Enrollment Forecast Summary

After a period of fairly substantial reductions during the early part of the last decade, APS enrollment stabilized over the past five years. Due to factors cited in this report, total system enrollment (all grade levels) is projected to grow modestly over the next five years and then slowly trend downward after 2015. Enrollment changes will not be uniform among grade levels, attendance areas or SRTs. Volatile economic and housing market conditions create added uncertainties which could impact these forecasts, particularly in the short term.

Total APS enrollment is forecasted to increase by 1,270 students, or 2.8%, between 2009-10 and 2014-15. Total enrollment will then decline by 397 students, or 0.8%, from 2014-15 to 2019-2020. Changes in year-to-year enrollment (particularly between 2011 and 2015) will largely be due to smaller cohorts entering and moving through the system in conjunction with larger cohorts moving through and leaving the system. As in-migration of young adults continues and larger grade cohorts enter into the school system, total enrollment is expected to grow in the short term. However, after 2016 total enrollment will begin to decline. After 2011 the district's elementary enrollment will begin a slow decline as the larger cohorts enter middle school. High school enrollment should continue to increase and plateau by 2019. APS system-wide enrollment forecasts by grade level are summarized on the following page. Detailed forecasts for SRT's, school attendance areas and individual schools are presented in the full report. Key findings which support the enrollment forecasts include the following:

Atlanta Population and Housing Market Trends Influencing APS Enrollment

1. From 2005 to 2010, Atlanta's total population is estimated to have increased by 60,050, or 12.6%, to 537,760. From 2010 to 2015, the population is forecasted to continue to increase by an additional 33,510 persons or 6.2%. While during the entire 10-year period all of the elementary attendance areas are forecasted to increase in total population, the rate of growth all parts of the City is expected to slow (by half) after 2010.

2. "Delayed demographic reaction" is a key issue when attempting to ascertain the impact of new housing on school enrollment, as the full impact of new home construction is not seen immediately in elementary enrollment. APS is currently absorbing the effects of the 2001-2006 housing boom that has ended and will be replaced by dramatically slower rates of new housing construction over the next ten years. The City of Atlanta experienced an average of over 8,000 new housing units constructed per year from 2001 to 2006. From 2007 to 2009 the average rate of new construction dropped to 2,500 units per year. This APS enrollment forecast anticipates that the City will experience slower housing construction in the future, averaging 1,000 new units per year through 2014 and only 750 per year from 2015 through 2019.

3. Atlanta population and housing forecasts are based on modest expectations for recovery and growth of the local and regional economy over the next decade. The City of Atlanta is working on several economic development initiatives which could possibly result in a higher rate of future economic growth. The redevelopment of Ft. McPherson, the Atlanta BeltLine and other projects could potentially generate more housing demand and new construction in some parts of the City than are incorporated into this forecast. However even if successful, the timing and demographic effects of City economic development initiatives would not begin to influence APS enrollment until the out years of the forecast at the earliest. Impacts could be more significant after 2020.

4. More than 54% the Atlanta's estimated 232,200 housing units are multi-family and nearly 83,500 City households (49.1%) are renters. Roughly 78% of the 45,000 new housing units added to the City over the past decade were multi-family and a significant portion of those were also rental units. Because of the recent real estate downturn and foreclosure crisis, Atlanta now has a substantial inventory of vacant housing, estimated by some sources to be in the 20% range. Our analysis also found that in many parts of the City, student yields from multi-family housing are higher than single family homes, which suggests that the majority of APS students live in rental housing. In addition, large numbers of public housing units in Atlanta have been closed and demolished in recent years and those residents have relocated to rental housing located elsewhere in the City and the region. The temporary effects of the movement of those households may still be impacting some attendance areas and individual schools. The combination rental market volatility, more frequent movement of renter households, higher student yields in multi-family housing and current abnormally high vacancy rates adds complexity to

making APS enrollment forecasts. Changes in rental market conditions could influence APS enrollment in some attendance areas the short term, particularly those with high concentrations of multi-family housing.

Atlanta Public Schools Total District Enrollment															
Grade	2005-06	2006-07	2007-08	2008-09	2009-10	2010-11	2011-12	2012-13	2013-14	2014-15	2015-16	2016-17	2017-18	2018-19	2019-20
PK	703	750	768	779	850	416	416	416	416	416	416	416	416	416	416
K	4160	4159	3997	3905	4136	3960	3966	3915	3867	3830	3766	3708	3640	3580	3527
1	3943	4150	4210	4105	4043	4170	4131	4082	4036	3981	3940	3865	3805	3740	3679
2	3724	3854	4065	4134	4109	3896	4085	4060	4012	3966	3946	3908	3840	3782	3718
3	3723	3727	3861	3945	4112	3980	3798	3992	3965	3917	3916	3897	3858	3788	3732
4	3607	3476	3588	3671	3869	3926	3870	3695	3880	3851	3835	3837	3819	3781	3712
5	3311	3365	3376	3431	3503	3665	3810	3757	3577	3761	3769	3755	3757	3740	3705
Elementary Total	23171	23481	23865	23970	24622	24013	24076	23917	23753	23722	23588	23386	23135	22827	22489
6	3130	2976	3222	2988	3085	3033	3235	3350	3300	3151	3294	3295	3290	3297	3287
7	3263	3099	2845	3096	2853	3078	3030	3215	3314	3262	3121	3264	3269	3270	3281
8	3198	3280	3163	2818	3049	2875	3061	3016	3203	3300	3256	3117	3255	3264	3272
Middle School Total	9591	9355	9230	8902	8987	8986	9326	9581	9817	9713	9671	9676	9814	9831	9840
9	4172	3953	4119	4229	4309	4282	4143	4349	4325	4543	4695	4643	4496	4673	4633
10	3155	3119	3078	2850	2806	2976	3199	3108	3280	3250	3417	3526	3495	3376	3522
11	2886	2767	2578	2823	2308	2296	2703	2892	2813	2957	2932	3067	3163	3130	3024
12	2381	2492	2238	2223	2466	2246	2135	2500	2665	2583	2711	2680	2802	2892	2863
High School Total	12594	12331	12013	12125	11889	11800	12180	12849	13083	13333	13755	13916	13956	14071	14042
All Grades	45356	45167	45108	44997	45498	44799	45582	46347	46653	46768	47014	46978	46905	46729	46371
Change		-189	-59	-111	501	-699	783	765	306	115	246	-36	-73	-176	-358
Percent Change		-0.42%	-0.13%	-0.25%	1.11%	-1.54%	1.75%	1.68%	0.66%	0.25%	0.53%	-0.08%	-0.16%	-0.38%	-0.77%
Elementary	23171	23481	23865	23970	24622	24013	24076	23917	23753	23722	23588	23386	23135	22827	22489
Change		310	384	105	652	-609	63	-159	-164	-31	-134	-202	-251	-308	-338
Percent Change		1.34%	1.64%	0.44%	2.72%	-2.47%	0.26%	-0.66%	-0.69%	-0.13%	-0.56%	-0.86%	-1.07%	-1.33%	-1.48%
Middle School	9591	9355	9230	8902	8987	8986	9326	9581	9817	9713	9671	9676	9814	9831	9840
Change		-236	-125	-328	85	-1	340	255	236	-104	-42	5	138	17	9
Percent Change		-2.46%	-1.34%	-3.55%	0.95%	-0.01%	3.78%	2.73%	2.46%	-1.06%	-0.43%	0.05%	1.43%	0.17%	0.09%
High School	12594	12331	12013	12125	11889	11800	12180	12849	13083	13333	13755	13916	13956	14071	14042
Change		-263	-318	112	-236	-89	380	669	234	250	422	161	40	115	-29
Percent Change		-2.09%	-2.58%	0.93%	-1.95%	-0.75%	3.22%	5.49%	1.82%	1.91%	3.17%	1.17%	0.29%	0.82%	-0.21%

5. As the district continues to have less new home construction, the rate and magnitude of existing home sales will become the increasingly dominant factor affecting the amount of population and enrollment change in owner-occupied housing. In most cases, it takes 20 to 30 years before all original (or first time) owner occupants of a housing area move out and are replaced by new, young families with children. As a result of the "empty nest"

syndrome, the attendance areas in the Atlanta Public Schools district will see a steady rise in the median age of their populations, even while the district as a whole continues to attract some new young families.

Private Education Trends Influencing APS Enrollment

6. During the 2009-10 school year, nearly 6,300 Atlanta residents were identified as enrolled in either private schools or home study/home school programs. (Not including charter schools.) This estimate represents 11.4% of the nearly 55,000 Atlanta resident school-aged children who were enrolled in public, private or home schools during the past year. Compared to the rest of Georgia, Atlanta has an above average percentage of its residents who are enrolled in private schools and a below average proportion of students who are educated in home-school settings.

7. Since 2005 and through the beginning of the 2009-2010 school year, reported participation in private education among Atlanta residents has increased at an 8% annual rate. Nearly half of Atlanta' private school population is enrolled in six local schools, while the remaining 50% is distributed among another 70 schools located throughout the City and in surrounding suburbs.

8. The largest number Atlanta residents who are enrolled in private schools (perhaps 75% of the total) are most likely to live in SRT 4. As many as 25% of all resident students within this SRT may attend private schools. This percentage is dramatically smaller elsewhere in the City. If private school enrollment has recently declined due to economic recession, then the effects should show up in the next round of private school enrollment reports to be submitted in late September. The resulting impacts of private school transfers (if any) are also most likely to be felt by APS schools located within SRT 4.

Demographic Factors Impacting APS Enrollment

9. The Atlanta Public Schools district's total fertility rates over the life of the forecasts are below replacement levels. (District TFR=1.78 vs. Replacement Level TFR=2.1) Lower fertility rates reflect the fact that the Baby Boom generation passed through prime childbearing ages by 2003, thereby reducing the overall proportion of the population having children. The remaining population in childbearing ages (women ages 15-45) will have fewer children during the out years of the forecast.

10. The primary factors causing the district's enrollment to grow at a slow rate is the reduced level of out-migration in the 0-10 and 30-45 year old age groups to the suburban areas and the continued steady in-migration of younger adults. It is uncertain whether slower out-migration is a solidifying trend or a consequence of economic recession, which could reverse if regional economic conditions improve.

11. Most in-migration to the district occurs in the 20-to-35 age groups. However, the size and age structure of the pool of potential in-migrants will change and the effects of the in-migration of families on population growth will be greatly offset by the continued steady growing out-migration of resident young adults as graduating seniors continue to leave the district.

12. Up to 70% of all births occur to women between the ages of 20 and 29. As the locally born 18-to-24 year old population continues to leave the district, going to college or moving to other urban areas, the number of women at risk of childbirth during the next decade will decline. Consequently, the small number of non college age women in the district in prime child bearing ages will keep the number of births declining at a modest rate.

Forecast Implications

APS enrollment forecasts certainly appear to be manageable from a facility planning and budgeting perspective. However, the combination of unusually uncertain market conditions, new information to be revealed by the decennial census and the temporary nature of forecasted growth, favors continued monitoring and caution when designing strategies to accommodate expected short-term and long-term change. The scope of this analysis did not address capacity constraints at existing schools or propose strategies to adapt facilities or school attendance areas to accommodate the forecasted number and grade-level composition of APS students. These factors are obvious next steps in evaluating and responding to the data presented in this report.

INTRODUCTION

By demographic principle, distinctions are made between projections and forecasts. A projection extrapolates the past (and present) into the future with little or no attempt to take into account any factors that may impact the extrapolation (e.g., changes in fertility rates, housing patterns or migration patterns) while a forecast results when a projection is modified by reasoning to take into account the aforementioned factors.

To maximize the use of this study as a planning tool, the ultimate goal is not simply to project the past into the future, but rather to assess various factors' impact on the future. The future population and enrollment growth of each school district is influenced by a variety of factors. Not all factors will influence the entire school district at the same level. Some may affect different areas at dissimilar magnitudes and rates causing changes at varying points of time within the same district. Forecaster's judgment based on a thorough and intimate study of the district has been used to modify the demographic trends and factors to more accurately predict likely changes. Therefore, strictly speaking, this study is a forecast, not a projection; and the amount of modification of the demographic trends varies between different areas of the district as well as within the timeframe of the forecast.

The calculation of population forecasts of any type, and particularly for smaller populations such as a school district or its attendance areas, realistic suppositions must be made as to what the future will bring in terms of age specific fertility rates and residents' demographic behavior at certain points of the life course. The demographic history of the school district and its interplay with the social and economic history of the area is the starting point and basis of most of these suppositions particularly on key factors such as the age structure of the area. The unique nature of each district's and attendance area's demographic composition and rate of change over time must be assessed and understood to be factors throughout the life of the forecast series. Moreover, no two populations, particularly at the school district and attendance area level, have exactly the same characteristics.

The manifest purpose of these forecasts is to ascertain the demographic factors that will ultimately influence the enrollment levels in the district's schools. There are of course, other non-demographic factors the affect enrollment levels over time. These factors include, by are not limited to, transfer policies within the district, student transfers to and from neighboring districts, placement of "special programs" within school facilities that may serve students from outside the attendance area, state or federal mandates that dictate the movement of students from one facility to another (No Child Left Behind is an excellent example of the factor), the development of charter schools in the district, the prevalence of home schooling in the area and the dynamics of local private schools.

Unless the district specifically requests the calculation of forecasts that reflect the effects of changes in these non-demographic factors, their influences are held constant for the life of the forecasts. Again, the main function of these forecasts is to determine what impact demographic changes will have on future enrollment. It is quite possible to calculate special "scenario" forecasts to measure the impact of school policy modifications as well as planned economic and financial changes. However, in this case the results of these population and enrollment forecast are meant to represent the most likely scenario for changes over the next 10 years in the district and its attendance areas.

The first part of the report will examine the assumptions made in calculating the population forecasts for the Atlanta Public Schools district. Since the results of the population forecasts drive the subsequent enrollment forecasts, the assumption listed in this section are paramount to understanding the area's demographic dynamics. The remainder of the report is an explanation and analysis of the district's population forecasts and how they will affect the district's grade level enrollment forecasts.

DATA

The data used for the forecasts come from a variety of sources. Enrollments by grade and attendance center were provided by the Atlanta Public Schools district for school years 2002-2003 to 2008-09. Birth and death data were obtained from the Georgia State Department of Health for the years 2000 through 2008. The net migration values were calculated using Internal Revenue Service migration reports for the years 2000 through 2008. The data used for the calculation of migration models came from the United States Bureau of the Census, 1995 to 2000, and the models were assigned using an economic-demographic system. The base age-sex population counts used are from the results of the

2000 Census.

Due to the methodological problems the Census Bureau is experiencing with their estimates derived from data using the American Community Survey, (particularly in areas with less that 60,000 population) the results of the ACS are not used in these forecasts. Given the sampling framework used by the Census Bureau, only 7,900 of the over 225,000 current households in the Atlanta Public Schools district would have been included. For comparison, 28,000 households in the district were included in the sample for the long form questionnaire in the 2000 Census.

To develop the population forecast models, past migration patterns, current age specific fertility patterns, the magnitude and dynamics of the gross migration, the age specific mortality trends, the distribution of the population by age and sex, the rate and type of existing housing unit sales, and future housing unit construction are considered to be primary variables. In addition, the change in household size relative to the age structure of the forecast area was addressed. While there was a substantial drop in the average household size in Atlanta as well as most other areas of the state during the previous 20 years, the rate of this decline has been forecasted to slow over the next ten years.

ASSUMPTIONS

For these forecasts, the mortality probabilities are held constant at the levels calculated for the year 2000. While the number of deaths in an area are impacted by and will change given the proportion of the local population over age 65, in the absence of an extraordinary event such as a natural disaster or a breakthrough in the treatment of heart disease, death rates rarely move rapidly in any direction, particularly at the school district or attendance area level. Thus, significant changes are not foreseen in district's mortality rates between now and the year 2019. Any increases forecasted in the number of deaths will be due primarily to the general ageing of the district's population and specifically to the increase in the number of residents aged 65 and older.

Similarly, fertility rates are assumed to stay fairly constant for the life of the forecasts. Like mortality rates, age specific fertility rates rarely change quickly or dramatically, particularly in small areas. Even with the recently report rise in the fertility rates of the United States, overall fertility rates have stayed within a 10% range for most of the last 40 years. In fact the vast majority of year to year change in an area's number of births is due to changes in the number of women in child bearing ages (particularly ages 20-29) rather than any fluctuation in an area's fertility rate.

The total fertility rate (TFR), the average number of births a woman will have in her lifetime, is estimated to be 1.78 for the total district for the ten years of the population forecasts. The age specific fertility rates are also held constant for all areas for the life of the projection. A TFR of 2.1 births per woman is considered to be the theoretical "replacement level" of fertility necessary for a population to remain constant in the absence of in-migration. Therefore, over the course of the forecast period, fertility will not be sufficient, in the absence of migration, to maintain the current level of population within the Atlanta Public Schools district.

A close examination of data for the Atlanta Public Schools district has shown the age specific pattern of net migration will be nearly constant throughout the life of the forecasts. While the number of in and out migrants has changed in past years for the district (and will change again over the next 10 years), the basic age pattern of the migrants has stayed nearly the same over the last 40 years. Based on the analysis of data it is safe to assume this age specific migration trend will remain unchanged into the future. This pattern of migration shows most of the local in-migration occurring in the 20-to-34 year old age group, as young adults move to the area to go to college or move from other urban areas. The second group of in-migrants is those householders aged 65 and older who are downsizing and moving to smaller homes (particularly from the outlying suburban areas). Most of the local out-migration occurs in the 0-to-10 and 25-to-40 age groups, primarily consisting of younger adults and their children moving into the suburbanized areas.

As the city of Atlanta and Fulton County are not currently contemplating any drastic changes to their inherent structures, the forecasts also assume the current economic, political, transportation and public works infrastructure (with a few notable exceptions), social, and environmental factors of the school district and its attendance areas will remain the same through the year 2018.

Below is a list of assumptions and issues that are specific to Fulton County and the Atlanta Public Schools district. These issues have been used to modify the population forecast models to more accurately predict the impact of these factors on each area's population change. Specifically, the forecasts for the Atlanta Public Schools district assume that throughout the study period:

a. There will be no short term economic recovery in the next 18 months and the national, state or regional economy does not go into deep recession at anytime during the 10 years of the forecasts; (Deep recession is defined as four consecutive quarters where the GDP contracts greater than 1% per quarter)

b. Interest rates have reached an historic low, and will not fluctuate more than one percentage point in the short term; the interest rate for a 30 year fixed home mortgage stays below 7%;

c. The rate of mortgage approval stays at 1999-2002 levels and lenders do not return to "sub-prime" mortgage practices.

d. There are no additional restrictions placed on home mortgages lenders or additional bankruptcies of major credit providers.

e. The rate of housing foreclosures does not exceed 125% of the 2005-2007 average of Atlanta for any year in the forecasts.

f. All currently planned, platted and approved housing developments are built out and completed by 2018. All housing units constructed are occupied by 2019.

g. The unemployment rates for the Atlanta Metropolitan Area will remain below 10.0% for the 10 years of the forecasts.

h. The rate of students transferring into and out of the Atlanta Public Schools district to other schools will remain at the 2005-06 to 2008-09 average.

i. The inflation rate for gasoline will stay below 5% per year for the 10 years of the forecasts.

j. There will be no building moratorium within the district;

k. Businesses within the district and the Greater Atlanta Metropolitan Area will remain viable;

l. The number of existing home sales in the school district that are a results of "distress sales" (homes worth less than the current mortgage value) will not exceed 20% of total homes sales in the district for any given year.

m. Housing turnover rates (sale of existing homes in the district) will remain at their current levels. The majority of existing home sales are made by home owners over the age of 55;

n. Private school and home school attendance rates will remain constant;

o. There are no additional charter schools opened in the city of Atlanta over the course of the forecast period.

If a major employer in the district or in the Greater Atlanta Metropolitan Area closes, reduces or expands its operations, the population forecasts would need to be adjusted to reflect the changes brought about by the change in economic and employment conditions. The same holds true for any type of natural disaster, major change in the local infrastructure (e.g., highway construction, water and sewer expansion, changes in zoning regulations etc.), a further economic downturn, any additional weakness in the housing market or any instance or situation that causes rapid and dramatic population changes that could not be foreseen at the time that the forecasts were calculated.

The large proportion of high school graduates from the Atlanta Public Schools district that continue on to college or move to urban areas outside of the district for employment is a significant demographic factor. Their departure is a major reason for the high out-migration in the locally born 18-to-24 age group and was taken into account when calculating these forecasts. The out-migration of graduating high school seniors is expected to continue over the period of the forecasts, and the rate of out-

migration has been forecasted to remain the same over the life of the forecast series. Given that the district will have progressively larger graduation classes over the next 10 years, (the class of 2019 should be approximately 16% larger than the class of 2009) the number of out migrants from the district will increase.

Finally, all demographic trends (i.e., births, deaths, and migration) are assumed to be linear in nature and annualized over the forecast period. For example, if 1,000 births are forecasted for a 5-year period, an equal number, or proportion of the births are assumed to occur every year, 200 per year. Actual year-to-year variations do and will occur, but overall year to year trends are expected to be constant.

METHODOLOGY

The population forecasts presented in this report are the result of using the Cohort-Component Method of population forecasting (Siegel, and Swanson, 2004: 561-601) (Smith et. al. 2004). As stated in the Introduction, the difference between a projection and a forecast is in the use of explicit judgment based upon the unique features of the area under study. Strictly speaking, a cohort-component projection refers to the future population that would result if a mathematical extrapolation of historical trends were applied to the components of change (i.e., births, deaths, and migration). Conversely, a cohort-component forecast refers to the future population that is expected because of a studied and purposeful selection of the components of change believed to be critical factors of influence in each specific area.

Five sets of data are required to generate population and enrollment forecasts. These five data sets are:

a. a base-year population (here, the 2000 Census population for the Atlanta Public Schools district and the attendance areas);

b. a set of age-specific fertility rates for each attendance area to be used over the forecast period;

c. a set of age-specific survival (mortality) rates for each attendance area;

d. a set of age-specific migration rates for each attendance area; and

e. the historical enrollment figures by grade.

The most significant and difficult aspect of producing enrollment forecasts is the generation of the population forecasts in which the school age population (and enrollment) is embedded. In turn, the most difficult aspect of generating the population forecasts is found in deriving the rates of change in fertility, mortality, and migration. From the standpoint of demographic analysis, the Atlanta Public Schools district and its fifty-five elementary attendance center districts are classified as "small area" populations (as compared to the population of the state of Georgia or to that of the United States). Small area population forecasts are more difficult to calculate because local variations in fertility, mortality, and migration may be more irregular than those at the state or national scale. Especially challenging to project are migration rates for local areas, because changes in the area's socioeconomic characteristics can quickly change from past and current patterns (Peters and Larkin, 2002.)

The population forecasts for Atlanta were calculated using a cohort-component method with the populations divided into male and female groups by five-year age cohorts that range from 0-to-4 years of age to 85 years of age and older (85+). Age- and sex-specific fertility, mortality, and migration models were constructed to specifically reflect the demographic characteristics of the Atlanta Public Schools district's attendance center districts and the total school district.

The enrollment forecasts were calculated using a modified average survivorship method. Average survivor rates (i.e., the proportion of students who progress from one grade level to the next given the average amount of net migration for that grade level) over the previous five years of year-to-year enrollment data were calculated for grades two through twelve.

The survivorship rates were modified, or adjusted, to reflect the average rate of forecasted in and out migration of 5-to-9, 10-to-14 and 15-to-17 year olds cohorts to each of the attendance centers in Atlanta for the period 2000 to 2005. These survivorship rates then were adjusted to reflect the forecasted changes in age-specific migration the district should experience over the next five years. These modified survivorship rates were used to project the enrollment of grades 2 through 12 for the period 2005 to

2010. The survivorship rates were adjusted again for the period 2010 to 2015 to reflect the predicted changes in the amount of age-specific migration in the districts for the period.

The forecasted enrollments for kindergarten and first grade are derived from the 5-to-9 year old population of the age-sex population forecast at the elementary attendance center district level. This procedure allows the changes in the incoming grade sizes to be factors of forecasted population change and not an extrapolation of previous class sizes. Given the potentially large amount of variation in Kindergarten enrollment due to parental choice, changes in the state's minimum age requirement, and differing district policies on allowing children to start Kindergarten early, first grade enrollment is deemed to be a more accurate and reliable starting point for the forecasts. (McKibben, 1996) The level of the accuracy for both the population and enrollment forecasts at the school district level is estimated to be +2.0% for the life of the forecasts.

RESULTS AND ANALYSIS OF THE POPULATION FORECASTS

From 2005 to 2015, the populations of the Atlanta Public Schools district, Fulton County, the state of Georgia, and the United States are forecasted to change as follows; the Atlanta Public Schools district will increase by 19.6%, Fulton County will grow by 19.1 %, Georgia will increase by 16.7%; and the United States rate of increase will be 11.1% (see Table 1).

Table 1: Forecasted Population Change, 2005 to 2015

	2005	2010	2015	10-Year Change
U.S. (in millions)	296	312	329	11.1%
Georgia	9,091,000	9,831,000	10,612,000	16.7%
Fulton County	927,600	1,008,900	1,104,800	19.1%
Atlanta School District	477,710	537,760	571,270	19.6%

A number of general demographic factors will influence the growth rate of the Atlanta Public Schools district during this period, and include the following:

a. The Baby Boom generation will have passed through prime childbearing ages by 2003, thereby reducing the overall proportion of the population at risk of having children;

b. The remaining population in childbearing ages (women ages 15-45) will have fewer children;

c. The locally born 18-to-24 year old population, in prime childbearing ages, will continue to leave the area to go to college or to other urban areas, with the magnitude of this out-migration flow slowly increasing; and,

d. The district will experience continued increase in housing stock, with an average of 1,000 new units being built each year through 2014. New housing construction will continue after that point, but housing starts will only average 750 per year until 2019.

The Atlanta Public Schools district will continue to experience significant in-migration (movement of new young families into the district) over the next 10 years. However, the size and age structure of the pool of potential in-migrants will change and the effects of the in-migration of families on population growth will be greatly offset by the continued steady growing out-migration of young adults as graduating seniors continue to leave the district.

From 2005 to 2010, the school district population is forecasted to increase by 60,050, or 12.6%, to 537,760. From 2010 to 2015, the population is forecasted to continue to increase by an additional 33,510 persons or 6.2%. During the ten years of the forecasts, all of the elementary attendance areas are forecasted to increase in population with the growth rates ranging from 4.7% in the E.L. Connally area to 42.9% in the Sarah Smith area (See Table 2 for population forecast results of each elementary attendance area). However it is important to note that all attendance areas will experience a decline in their growth rates after 2010.

While all elementary areas will see some amount of gross in-migration, (primarily in the 0-to-14 and 25-to-40 age groups,) all areas also will continue to see gross out-migration. This out-migration primarily will be young adults, 18-to-24 years old, as

locally born graduating seniors continue to leave the district to go to college or seek employment in larger urban areas. Consequently, all of the attendance areas will experience a modest reduction in their average household size.

As stated in the Assumptions and emphasized above, the impact of the high proportion of high school graduates that leave the district to continue on to college or to seek employment in large urban areas is significant to the size and structure of the future population of the district. Up to 70% of all births occur to women between the ages of 20 and 29. As the graduating seniors continue leave the district, the number of women at risk of childbirth during the next decade declines. Consequently, the small number of non college age women in the district in prime child bearing ages will keep the number of births declining at a modest rate despite the district having a growing population (see the population pyramids in the appendix of this report for a graphic representation of the age distributions of the district and all of the attendance areas). This will require the district to become quite dependant on the in-migration of children just to maintain current age cohort sizes, let alone experience pop growth rates similar to those seen the last 10 years.

As a general rule of thumb, for every two seniors that leave the district, one new household must move into the district to replace the young adults that have left and to replace their lost potential fertility. Over the course of the forecast period, the average number of graduating seniors will be approximately 2600 per year and at least two-thirds of them will move out of the district within three years of graduation. Using the general rule, approximately 870 new families will be required to move into the district every year or 8,700 new families for the ten-year study period to replace the graduating seniors and their lost fertility. It is forecasted that the impact of the steadily increasing out-migration of young adults will continue to be mostly, (but not completely) offset by the reduction of young family (25-40 year old householders) out-migration to the suburban areas and that the total number of births will be remain fairly constant throughout most of the forecast period.

Another factor that needs to be considered is the birth dynamics of the last twenty years. An examination of national birth trends shows there was a large "Baby Boomlet" born between 1980 and 1995. This Boomlet was nearly as large as the Baby Boom of the 1950s and 1960s. However, unlike the Baby Boom, the Boomlet was a regional and not a national phenomenon (McKibben, et. al. 1999). Because Georgia experienced only a modest Baby Boomlet, most of the expected enrollment growth will have to result from in-migration and not from an increase in the grade cohort size.

Table 2: Forecasted Elementary Area Population Change, 2005 to 2015

ES Attendance Area	2005	2010	*2005-2010 Change*	2015	*2010-2015 Change*	*2005-2015 Change*
Adamsville	5,940	6,900	*13.9%*	7,640	*6.6%*	*28.6%*
Alonzo Herndon	4,820	5,040	*4.4%*	5,230	*3.8%*	*8.5%*
Bazoline Usher	10,920	11,560	*5.5%*	12,080	*4.5%*	*10.6%*
Beecher Hills	2,920	3,090	*5.5%*	3,240	*4.9%*	*11.0%*
Benteen	6,430	6,970	*7.7%*	7,430	*6.6%*	*15.6%*
Bolton Academy	5,710	6,330	*9.8%*	7,420	*17.2%*	*29.9%*
Boyd	4,060	4,610	*11.9%*	5,110	*10.8%*	*25.9%*
Capitol View	3,580	3,850	*7.0%*	3,970	*3.1%*	*10.9%*
Carter G Woodson	4,520	4,990	*9.4%*	5,440	*9.0%*	*20.4%*
Cascade	6,540	7,010	*6.7%*	7,470	*6.6%*	*14.2%*
Centennial_Place	22,880	27,140	*15.7%*	28,230	*4.0%*	*23.4%*
Cleveland Avenue	5,610	6,010	*6.7%*	6,330	*5.3%*	*12.8%*
Continental Colony	6,310	7,620	*17.2%*	8,350	*9.6%*	*32.3%*
D H Stanton	6,180	7,330	*15.7%*	8,110	*10.6%*	*31.2%*
Deerwood Academy	7,800	9,200	*15.2%*	10,190	*10.8%*	*30.6%*
E L Connally	8,550	8,770	*2.5%*	8,950	*2.1%*	*4.7%*
E Rivers	22,710	26,200	*13.3%*	28,120	*7.3%*	*23.8%*
East Lake	3,830	4,020	*4.7%*	4,060	*1.0%*	*6.0%*
Ed Cook	14,910	17,080	*12.7%*	18,070	*5.8%*	*21.2%*
Ed Toomer	6,110	6,370	*4.1%*	6,540	*2.7%*	*7.0%*
Emma Hutchinson	5,610	6,090	*7.9%*	6,490	*6.6%*	*15.7%*
Frank L Stanton	6,180	6,330	*2.4%*	6,480	*2.4%*	*4.9%*
G A Towns	7,870	8,500	*7.4%*	9,040	*6.4%*	*14.9%*
Garden Hills	20,630	25,190	*18.1%*	27,380	*8.7%*	*32.7%*
Gideons	6,410	7,390	*13.3%*	8,010	*8.4%*	*25.0%*
Grove Park	5,890	6,120	*3.8%*	6,230	*1.8%*	*5.8%*
Heritage Academy	7,380	8,530	*13.5%*	9,420	*10.4%*	*27.6%*
H O Burgess-Peterson	6,340	6,680	*5.1%*	6,980	*4.5%*	*10.1%*
Humphries	4,750	5,620	*15.5%*	6,220	*10.7%*	*30.9%*
Hill-Hope	17,120	20,610	*16.9%*	21,180	*2.8%*	*23.7%*
John W Dobbs	7,530	8,190	*8.1%*	8,730	*6.6%*	*15.9%*
L O Kimberly	6,200	6,900	*10.1%*	7,390	*7.1%*	*19.2%*
Lenora P Miles	5,870	6,370	*7.8%*	6,710	*5.3%*	*14.3%*
M Agnes Jones	16,300	17,880	*8.8%*	18,710	*4.6%*	*14.8%*
Margaret Fain	5,630	6,110	*7.9%*	6,530	*6.9%*	*16.0%*
Mary Lin	10,480	12,600	*16.8%*	13,240	*5.1%*	*26.3%*
Mary M Bethune	9,870	11,370	*13.2%*	12,300	*8.2%*	*24.6%*
Morningside	14,350	15,630	*8.2%*	16,070	*2.8%*	*12.0%*
Morris Brandon	17,400	18,400	*5.4%*	19,190	*4.3%*	*10.3%*
Parkside	11,700	13,140	*11.0%*	14,000	*6.5%*	*19.7%*
Paul L Dunbar	6,220	7,400	*15.9%*	7,930	*7.2%*	*27.5%*
Perkerson	7,640	8,470	*9.8%*	8,950	*5.7%*	*17.1%*
Peyton Forest	5,400	6,430	*16.0%*	6,850	*6.5%*	*26.9%*
R N Fickett	5,750	6,290	*8.6%*	6,820	*8.4%*	*18.6%*
Sarah Smith	16,380	20,420	*19.8%*	23,400	*14.6%*	*42.9%*
Scott	4,980	5,370	*7.3%*	5,660	*5.4%*	*13.7%*
Springdale Park	25,360	28,250	*10.2%*	29,020	*2.7%*	*14.4%*
Thomas Slater	6,880	8,090	*15.0%*	8,810	*8.9%*	*28.1%*
Thomasville Heights	3,230	3,670	*12.0%*	4,030	*9.8%*	*24.8%*
Venetian Hills	4,690	5,120	*8.4%*	5,400	*5.5%*	*15.1%*
Walter White	5,760	5,940	*3.0%*	6,130	*3.2%*	*6.4%*
Warren T Jackson	15,280	16,580	*7.8%*	17,330	*4.5%*	*13.4%*
West Manor	2,730	2,820	*3.2%*	2,890	*2.5%*	*5.9%*
Whitefoord	6,190	7,170	*13.7%*	7,800	*8.8%*	*26.0%*
William Finch	7,320	7,700	*4.9%*	7,970	*3.5%*	*8.9%*
Total	**477,710**	**537,760**	*11.2%*	**571,270**	*6.2%*	***19.6%***

Clearly, the dominant factor that has affected the population growth rates of the school district over the last 20 years has been the number, pace and cost of new homes constructed. However, the dynamics of this in migration flow are more complex than many realize. There is a common misconception that any changes in the economy, housing market or transportation system will an immediate impact of the size of an area's population and the total impact of that change will be experiences immediately. For example, the Atlanta Public Schools district had been experiencing and averaging over 8,000 new housing units constructed per year from 2001 to 2006. From 2007 to 2009 the area has been averaging about 2,500 new housing units per year.

This "delayed demographic reaction" is a key issue when attempting to ascertain the impact and duration of a trend. While it is true that the households moving into these new housing units bring many school age (particularly elementary) children into the district, they also bring many preschool age children as well. Consequently, the full impact of the growth in new home construction is not seen immediately in elementary enrollment as it takes three to seven years for all of the children to age into the schools. This is a key issue since the number of births in the school district is insufficient to maintain current enrollment levels. The number of non-college women living in the district ages 20-29 (prime child bearing ages) is too small to produce birth cohorts that are the same size as those currently in the elementary grades.

Of additional concern are the issues of the district's aging population and the growing number of "empty nest" households, particularly in the Capital View and Cleveland Avenue attendance areas. For example, after the last school age child leaves high school, the household becomes an "empty nest" and most likely will not send any more children to the school system. In most cases, it takes 20 to 30 years before all original (or first time) occupants of a housing area move out and are replaced by new, young families with children. This principle also applies to children leaving elementary school and moving on the middle school. Households can still have school age children in the district's school, but also in effect be "empty nest" of elementary age children.

Note as well the steady increase in the median age of the population in the district and all of its

Table 3: Household Characteristics by Elementary District, 2000 Census

ES Attendance Area	HH w/ Pop Under 18	% HH w/ Pop Under 18	Total Households	Household Population	Persons Per Household
Adamsville	825	47.6%	1,734	4,830	2.79
Alonzo Herndon	598	34.0%	1,759	4,483	2.55
Bazoline Usher	1,531	40.7%	3,759	10,294	2.74
Beecher Hills	312	30.9%	1,011	2,648	2.62
Benteen	462	47.7%	968	3,239	3.35
Bolton Academy	699	36.1%	1,935	4,846	2.50
Boyd	658	58.0%	1,134	3,450	3.04
Capitol View	440	40.2%	1,095	3,259	2.98
Carter G Woodson	599	39.7%	1,507	4,079	2.71
Cascade	887	33.4%	2,657	5,943	2.24
Centennial_Place	448	14.7%	3,048	5,938	1.95
Cleveland Avenue	920	51.8%	1,775	5,147	2.90
Continental Colony	732	34.7%	2,108	5,186	2.46
D H Stanton	817	48.5%	1,686	4,988	2.96
Deerwood Academy	955	41.8%	2,286	6,356	2.78
E L Connally	974	32.5%	2,993	8,066	2.69
E Rivers	1,079	9.7%	11,104	18,934	1.71
East Lake	407	29.0%	1,404	3,645	2.60
Ed Cook	1,475	28.7%	5,136	11,374	2.21
Ed Toomer	657	30.9%	2,127	5,839	2.75
Emma Hutchinson	663	42.1%	1,576	4,751	3.01
Frank L Stanton	675	31.6%	2,136	5,460	2.56
G A Towns	1,120	48.9%	2,290	7,122	3.11
Garden Hills	1,139	13.0%	8,744	17,050	1.95
Gideons	733	39.9%	1,838	5,426	2.95
Grove Park	631	32.7%	1,927	5,413	2.81
Heritage Academy	1,054	53.8%	1,960	6,152	3.14
H O Burgess-Peterson	681	30.5%	2,236	5,798	2.59
Humphries	662	58.6%	1,130	3,817	3.38
Hill-Hope	1,153	17.1%	6,753	12,136	1.80
John W Dobbs	1,014	50.1%	2,025	6,797	3.36
L O Kimberly	986	48.5%	2,031	5,530	2.72
Lenora P Miles	827	42.5%	1,945	5,286	2.72
M Agnes Jones	1,537	33.6%	4,569	11,169	2.44
Margaret Fain	893	52.3%	1,709	5,091	2.98
Mary Lin	679	15.9%	4,270	8,192	1.92
Mary M Bethune	933	27.4%	3,409	7,353	2.16
Morningside	1,144	16.8%	6,816	13,284	1.95
Morris Brandon	1,508	18.2%	8,295	16,212	1.95
Parkside	1,261	30.4%	4,151	10,141	2.44
Paul L Dunbar	550	39.9%	1,378	3,464	2.51
Perkerson	849	30.7%	2,762	6,537	2.37
Peyton Forest	494	27.1%	1,820	4,349	2.39
R N Fickett	698	36.3%	1,922	5,096	2.65
Sarah Smith	1,064	15.9%	6,708	12,543	1.87
Scott	742	48.9%	1,517	4,604	3.03
Springdale Park	882	6.5%	13,659	21,172	1.55
Thomas Slater	843	45.0%	1,875	5,580	2.98
Thomasville Heights	472	55.9%	844	2,883	3.42
Venetian Hills	619	37.0%	1,672	4,246	2.54
Walter White	718	35.9%	1,999	5,224	2.61
Warren T Jackson	1,582	25.1%	6,295	14,025	2.23
West Manor	255	24.2%	1,055	2,619	2.48
Whitefoord	771	42.1%	1,832	5,172	2.82
William Finch	1,002	41.6%	2,407	6,895	2.86
Total	**46,309**	**27.4%**	**168,781**	**389,133**	**2.31**

attendance areas (see population forecasts in the appendix for the median age for each forecast year). The Atlanta Public Schools district as a whole will see the median age of its population increase from 32.4 in 2005 to 37.1 in 2020. This rise in median age is due to two factors, 18-24 years leaving the district and a high proportion of their parents staying in their existing households.

As a result of the "empty nest" syndrome, the attendance areas in the Atlanta Public Schools district will see a steady rise in the median age of their populations, even while the district as a whole continues to attract some new young families. It should be noted that many of these "childless" households are single persons and/or elderly. Consequently, even if many of these housing units "turnover" and attract households of similar characteristics, they will add little to the number of school age children in the district. Furthermore, many of the empty nest households will "down size" to smaller households within the district. In these cases new housing units may be built in an area, yet there is no corresponding increase in school enrollment.

There are several additional factors that are responsible for the difference between growth in population and growth in housing stock. Included among these factors are: people building new "move up" homes in the same area or district, (an important point since the children in move up homes tend to be of middle or high school age); children moving out of their parents homes and establishing residence in the same area; the increase in single-individual households; and divorce, with both parents remaining in the same area.

RESULTS AND ANALYSIS OF ENROLLMENT FORECASTS

Elementary Enrollment

The total elementary enrollment of the district is forecasted to decrease from 24,622 in 2009 to 23,722 in 2014, a drop of 900 students or -3.7%. From 2014 to 2019, elementary enrollment is expected to decline by 1,233 students to 22,489. This would represent a -5.2% decrease over the five-year period. Nine of the 55 elementary attendance areas will experience a net increase in enrollment over the next ten years.

However, examining the amount of enrollment change over the 10 year period tends to mask a significant amount of variation in the enrollment trends during this time span. From 2009 to 2014, 17 attendance areas will see a net increase in student. After 2014 only six of the elementary attendance areas show a net increase in students for the period 2014 to 2019.

The reason for this dramatic turnaround in elementary enrollment pattern (and a marked departure from the elementary trends the district has been experiencing over the last 10 years) is the convergence of the effects of three factors, all occurring roughly in the 2010-2015 time period. These factors

Table 4: Householder Characteristics by Elementary Districts, 2000 Census

ES Attendance Area	Percentage of Householders aged 35-54	Percentage of Householders aged 65+	Percentage of Householders Who Own Homes
Adamsville	42.4%	14.0%	29.7%
Alonzo Herndon	41.7%	20.5%	25.5%
Bazoline Usher	35.4%	28.9%	46.6%
Beecher Hills	35.5%	28.2%	83.2%
Benteen	42.6%	11.0%	33.7%
Bolton Academy	39.8%	12.1%	30.6%
Boyd	36.0%	12.3%	18.4%
Capitol View	47.9%	17.7%	61.7%
Carter G Woodson	38.2%	19.0%	26.9%
Cascade	41.5%	16.7%	20.7%
Centennial_Place	30.2%	10.2%	17.9%
Cleveland Avenue	45.9%	10.3%	37.9%
Continental Colony	39.1%	22.4%	42.7%
D H Stanton	39.9%	11.8%	39.9%
Deerwood Academy	45.5%	11.1%	60.6%
E L Connally	40.8%	21.8%	57.0%
E Rivers	33.0%	9.4%	37.3%
East Lake	36.9%	23.8%	61.8%
Ed Cook	38.6%	14.4%	26.5%
Ed Toomer	36.5%	26.0%	60.2%
Emma Hutchinson	37.6%	20.4%	30.2%
Frank L Stanton	35.3%	32.7%	58.2%
G A Towns	38.0%	18.3%	36.9%
Garden Hills	33.6%	15.4%	36.3%
Gideons	41.7%	22.6%	35.0%
Grove Park	33.9%	35.2%	69.8%
Heritage Academy	45.3%	8.3%	35.5%
H O Burgess-Peterson	35.6%	22.9%	61.6%
Humphries	49.6%	8.3%	43.9%
Hill-Hope	35.7%	15.8%	20.0%
John W Dobbs	44.4%	16.0%	47.7%
L O Kimberly	42.6%	12.1%	45.6%
Lenora P Miles	43.6%	17.7%	63.9%
M Agnes Jones	37.1%	19.7%	23.2%
Margaret Fain	38.3%	16.0%	26.0%
Mary Lin	44.2%	4.0%	52.1%
Mary M Bethune	35.9%	15.1%	17.8%
Morningside	49.4%	10.3%	64.9%
Morris Brandon	35.0%	23.5%	63.1%
Parkside	44.5%	8.5%	52.9%
Paul L Dunbar	40.8%	15.2%	12.6%
Perkerson	44.7%	19.3%	43.5%
Peyton Forest	29.8%	26.6%	50.2%
R N Fickett	40.5%	18.8%	71.7%
Sarah Smith	35.9%	23.9%	59.0%
Scott	35.5%	23.7%	43.6%
Springdale Park	36.2%	6.2%	34.9%
Thomas Slater	43.0%	20.2%	39.7%
Thomasville Heights	28.6%	26.2%	43.8%
Venetian Hills	40.6%	19.7%	41.3%
Walter White	33.1%	31.8%	43.9%
Warren T Jackson	43.7%	18.0%	66.5%
West Manor	25.5%	43.1%	93.4%
Whitefoord	39.6%	21.8%	38.9%
William Finch	41.5%	19.8%	57.6%
Total	**38.5%**	**16.6%**	**43.7%**

are the equalization of cohort sizes in the elementary grades, the number of housing units turning over and the slowing of the rise in the number of empty nest households. Each of these factors will contribute in part to the growth in elementary enrollment until 2012 and subsequent decline afterwards.

Over the last several years, one of the main reason elementary enrollment was increasing was due to the fact that the number of children entering Kindergarten and 1st grade was much larger than the number leaving elementary school after completing 5th grade. After 2009, the number of students in 5th grade will be over 3,730 each year as opposed to the 3,400 average the district experienced over the last five years. Thus even if the rate of population growth continued at the same pace as the 2000-2005 period, the rate of elementary enrollment growth would have slowed down as the number of students leaving grade 5 increases each year.

The second factor is the slow-down in the housing construction industry. While it is true that the Atlanta Metropolitan Area housing market has done somewhat better than the national trends the last 3 years, it is not immune the effects of a tightening of the mortgage market and in increasingly restrictive lending practices. Atlanta, like most areas of the county saw the number of new and existing home sales jump significantly in 2001 to 2006 as the expansion of sub-prime mortgage practices allowed many people to purchase new homes. Given the turmoil the collapse of the sub-prime market has caused, it can be assumed that there will not be a return to these lending practices anytime in the near future.

Consequently, the Atlanta Public Schools district (like most urban areas in the country) will see the number of new homes sales drop back to the levels experienced before the sub-prime boom. This trend was already evident in 2007 through 2009. Further, these forecasts assume that there will not be a significant increase in the number of foreclosed housing units being put on the market in the immediate future.

The third factor is the rise of the number of empty nest households in the district. In 2000 the school district had 38.5% of their households headed by people ages 35-54 (The ages most people have school aged children). The district's proportion of households in these age groups has dropped slightly over the last eight years as people aged and the households became empty nest. Unfortunately, the large bubble of now empty nest households, (particularity empty of elementary age students) will not reach their 70s during the life of these forecasts. It is at this stage of life when most households downsize, and new young families move in.

The demographic factors that will become the most influential over the next ten years are the growth rate of empty nest household in the attendance areas, the number of sales of new homes, the rate and magnitude of existing housing unit "turn over," the relative size of the elementary and pre-school age cohorts and each area's fertility rate. Each of these factors will vary in the scale of their influence and timing of impact on the enrollment trends of any particular elementary area.

Table 5: Single Person Household and Single Person Households Over Age 65 by Elementary Districts, 2000 Census

ES Attendance Area	Percentage of Single Person Households	Percentage of Single Person Households that are 65+
Adamsville	24.0%	20.9%
Alonzo Herndon	34.4%	26.9%
Bazoline Usher	26.2%	39.5%
Beecher Hills	24.6%	29.7%
Benteen	22.9%	21.6%
Bolton Academy	33.6%	21.4%
Boyd	19.4%	19.5%
Capitol View	27.3%	24.7%
Carter G Woodson	28.9%	24.8%
Cascade	39.2%	29.1%
Centennial_Place	48.8%	16.0%
Cleveland Avenue	19.5%	19.7%
Continental Colony	35.3%	41.0%
D H Stanton	20.9%	17.0%
Deerwood Academy	23.6%	13.1%
E L Connally	30.8%	22.6%
E Rivers	53.3%	10.7%
East Lake	32.8%	28.0%
Ed Cook	44.4%	19.5%
Ed Toomer	27.8%	28.7%
Emma Hutchinson	31.0%	48.2%
Frank L Stanton	31.3%	43.3%
G A Towns	22.2%	29.7%
Garden Hills	49.1%	21.3%
Gideons	27.2%	35.8%
Grove Park	24.5%	46.4%
Heritage Academy	16.9%	11.7%
H O Burgess-Peterson	30.8%	35.1%
Humphries	12.8%	20.0%
Hill-Hope	56.9%	20.0%
John W Dobbs	18.2%	26.8%
L O Kimberly	21.3%	18.0%
Lenora P Miles	21.6%	23.1%
M Agnes Jones	38.3%	29.9%
Margaret Fain	21.2%	27.3%
Mary Lin	42.1%	4.7%
Mary M Bethune	44.4%	20.3%
Morningside	41.4%	12.1%
Morris Brandon	45.1%	35.2%
Parkside	28.6%	11.6%
Paul L Dunbar	41.9%	22.5%
Perkerson	40.7%	27.3%
Peyton Forest	33.8%	32.7%
R N Fickett	24.0%	29.1%
Sarah Smith	48.6%	31.6%
Scott	21.5%	31.3%
Springdale Park	60.2%	7.1%
Thomas Slater	25.1%	33.8%
Thomasville Heights	15.8%	48.1%
Venetian Hills	30.1%	36.0%
Walter White	31.8%	45.6%
Warren T Jackson	33.5%	18.7%
West Manor	22.8%	53.9%
Whitefoord	27.0%	33.0%
William Finch	24.3%	27.9%
Total	**38.4%**	**21.5%**

Attendance areas that are currently experiencing a rise in empty nest households tend to be the same areas that are not the recipients of any large sustained new housing construction. Thus, areas like Heritage and Kimberly will see net declines in elementary enrollment. While these areas will continue to see net in migration of families, it will not be at a sufficient rate to maintain current attendance levels.

As more elementary attendance areas become completely dependent upon existing home sales to attract new families, the overall elementary enrollment trend of the district will decline. Areas such as E. Rivers and M. A. Jones will see their elementary enrollments peak by the middle of the decade and then slowly decline. Thus, the best primary short- and long-term indicator for enrollment change in most of the attendance area will be the year-to-year rate of housing turnover. If the Total Fertility Rates of all the attendance areas remain at their current low levels (and they are forecasted to do so) they will insure that enrollments will continue to see slowing growth (or outright declines) even if the level of net out-migration is greatly reduced.

It is important to note that not all new housing construction results in an increase in elementary enrollment. Frequently in cases where the new home construction is primarily move up houses (priced $417,000 or higher, the lower limits of a jumbo mortgage until 2008) the impact on enrollment is felt more at the middle and high school levels than at the elementary level. These homes are usually purchased by families who have completed their childbearing and the children they do have tend to be ages 10 and older.

Yet, equally important are the factors of housing turn-over and "family formation." Areas with existing homes that have a large proportion of housing units owned by their residents and have a large proportion of their homeowners age 65 or older are prime candidates to experience a growing amount of housing turn-over. In the Atlanta Public Schools district, an area such as Beecher Hills, West Manor and R. N. Fickett are an excellent example of this trend. These areas, which would normally see a dramatic drop in their enrollment numbers as the number of households with school age children decline, will see moderate changes and long term stability in their student populations as young families move into formerly empty nest housing units.

Additionally, there are areas that are characterized by the relatively high percentage of rental housing units and large concentrations of young adults. In these

Table 6: Total Elementary Enrollment, 2009, 2014, 2019

ES Attendance Area	2009	2014	2009-2014 Change	2019	2014-2019 Change	2009-2019 Change
Adamsville	360	302	-16.1%	288	-4.6%	-20.0%
Alonzo Herndon	256	231	-9.8%	217	-6.1%	-15.2%
Bazoline Usher	439	332	-24.4%	331	-0.3%	-24.6%
Beecher Hills	369	370	0.3%	346	-6.5%	-6.2%
Benteen	248	259	4.4%	228	-12.0%	-8.1%
Bolton Academy	529	513	-3.0%	528	2.9%	-0.2%
Boyd	337	408	21.1%	382	-6.4%	13.4%
Capitol View	278	236	-15.1%	244	3.4%	-12.2%
Carter G Woodson	434	393	-9.4%	372	-5.3%	-14.3%
Cascade	394	387	-1.8%	359	-7.2%	-8.9%
Centennial_Place	482	454	-5.8%	444	-2.2%	-7.9%
Cleveland Avenue	360	279	-22.5%	266	-4.7%	-26.1%
Continental Colony	371	358	-3.5%	352	-1.7%	-5.1%
D H Stanton	310	281	-9.4%	260	-7.5%	-16.1%
Deerwood Academy	660	634	-3.9%	603	-4.9%	-8.6%
E L Connally	414	379	-8.5%	354	-6.6%	-14.5%
E Rivers	528	631	19.5%	584	-7.4%	10.6%
East Lake	234	177	-24.4%	173	-2.3%	-26.1%
Ed Cook	356	340	-4.5%	312	-8.2%	-12.4%
Fred Toomer	197	174	-11.7%	150	-13.8%	-23.9%
Emma Hutchinson	491	437	-11.0%	416	-4.8%	-15.3%
Frank L Stanton	278	262	-5.8%	264	0.8%	-5.0%
G A Towns	386	359	-7.0%	354	-1.4%	-8.3%
Garden Hills	604	716	18.5%	628	-12.3%	4.0%
Gideons	631	523	-17.1%	508	-2.9%	-19.5%
Grove Park	409	342	-16.4%	339	-0.9%	-17.1%
Heritage Academy	473	400	-15.4%	380	-5.0%	-19.7%
H O Burgess-Peterson	299	239	-20.1%	240	0.4%	-19.7%
Humphries	362	375	3.6%	341	-9.1%	-5.8%
Hill-Hope	409	234	-42.8%	230	-1.7%	-43.8%
John W Dobbs	583	566	-2.9%	535	-5.5%	-8.2%
L O Kimberly	448	361	-19.4%	341	-5.5%	-23.9%
Lenora P Miles	463	415	-10.4%	393	-5.3%	-15.1%
M Agnes Jones	541	599	10.7%	538	-10.2%	-0.6%
Margaret Fain	488	491	0.6%	492	0.2%	0.8%
Mary Lin	567	597	5.3%	535	-10.4%	-5.6%
Mary M Bethune	348	253	-27.3%	244	-3.6%	-29.9%
Morningside	772	800	3.6%	759	-5.1%	-1.7%
Morris Brandon	1,020	1,144	12.2%	1,096	-4.2%	7.5%
Parkside	535	420	-21.5%	389	-7.4%	-27.3%
Paul L Dunbar	321	348	8.4%	306	-12.1%	-4.7%
Perkerson	345	338	-2.0%	325	-3.8%	-5.8%
Peyton Forest	512	456	-10.9%	430	-5.7%	-16.0%
R N Fickett	587	601	2.4%	550	-8.5%	-6.3%
Sarah Smith	932	1,067	14.5%	1,023	-4.1%	9.8%
Scott	412	353	-14.3%	347	-1.7%	-15.8%
Springdale Park	366	541	47.8%	491	-9.2%	34.2%
Thomas Slater	575	445	-22.6%	439	-1.3%	-23.7%
Thomasville Heights	370	405	9.5%	388	-4.2%	4.9%
Venetian Hills	435	393	-9.7%	376	-4.3%	-13.6%
Walter White	307	235	-23.5%	238	1.3%	-22.5%
Warren T Jackson	851	917	7.8%	852	-7.1%	0.1%
West Manor	295	295	0.0%	274	-7.1%	-7.1%
Whitefoord	250	212	-15.2%	202	-4.7%	-19.2%
William Finch	494	444	-10.1%	433	-2.5%	-12.3%
Total	**24,622**	**23,722**	-3.7%	**22,489**	-5.2%	**-8.7%**

cases, young adults or the newly married, move to these areas and establish households. Because the population is in prime child bearing ages, these areas also have both a high absolute number of births and a higher than the district average birth rate. Later, as family size increases, these families often move to single family homes--usually moderately priced single family homes in other parts of the school district.

Consequently, attendance areas with characteristics like Margaret Fain, Paul Dunbar and Centennial Place serve as feeder areas for outlying attendance areas in the district. This internal migration flow is far more important in determining future enrollment trends than the construction of new single family homes since an average of six existing homes are sold for every new home built. Indeed, a close examination of the year to year trends in the family formation areas will serve as an excellent bellwether for short and medium term changes in areas that depend on in-migration for enrollment growth.

Middle School Enrollment

The total middle school enrollment for the district is forecasted to grow from 8,987 in 2009 to 9,713 in 2014, a 726 student or 8.1% increase. Between 2014 and 2019 middle school enrollment is forecasted to grow to 9,840, an increase of 127 students or 1.3%. The difference in the size of the individual grade cohorts and the aging of students through the school system are the primary reasons why the middle school enrollment trends deviate from those of the elementary grades.

Table 7: Total Middle School Enrollment, 2009, 2014, 2019

MS Attendance Area	2009	2014	*2009-2014 Change*	2019	*2014-2019 Change*	*2009-2019 Change*
Bunche MS	889	949	*6.7%*	954	*0.5%*	*7.3%*
Kennedy MS	315	279	*-11.4%*	265	*-5.0%*	*-15.9%*
Brown MS	627	696	*11.0%*	634	*-8.9%*	*1.1%*
Young MS	624	699	*12.0%*	678	*-3.0%*	*8.7%*
Sylvan MS	451	420	*-6.9%*	429	*2.1%*	*-4.9%*
Long MS	597	602	*0.8%*	596	*-1.0%*	*-0.2%*
Parks MS	471	493	*4.7%*	500	*1.4%*	*6.2%*
Price MS	570	617	*8.2%*	603	*-2.3%*	*5.8%*
Coan MS	327	227	*-30.6%*	250	*10.1%*	*-23.5%*
Inman MS	777	996	*28.2%*	1,076	*8.0%*	*38.5%*
ML King MS	597	585	*-2.0%*	566	*-3.2%*	*-5.2%*
Sutton MS	1,047	1,543	*47.4%*	1,571	*1.8%*	*50.0%*
BEST MS	283	472	*66.8%*	503	*6.6%*	*77.7%*
Harper-Archer MS	627	520	*-17.1%*	590	*13.5%*	*-5.9%*
C S King MS	392	334	*-14.8%*	335	*0.3%*	*-14.5%*
Total	**8,987**	**9,713**	*8.1%*	**9,840**	*1.3%*	***9.5%***

There are currently large grade cohorts enrolled in the elementary school grades compared to those in the middle schools' grade cohorts. As these elementary school cohorts "age" into middle school and smaller middle school cohorts age into high school, they increase the overall middle school enrollment level. Note how the size of the incoming 6th grade class is usually larger than the previous year's 8th grade class, which has now moved on the high school. As long as this "bubble" in the enrollment pattern exists, there will be to some degree, an increase in middle school enrollment, at least until the 2013-2014 school year.

After the 2013-2014 school year, this cohort trend reverses. There will then be smaller grade cohorts entering the middle school grades compared to those leaving. The result is a moderation of middle school enrollment until 2019. This trend will most likely continue beyond the end of the forecasts series ending sometime after 2020.

A secondary, but equally important factor is the large number of "move up" homes being built in the district. These homes, selling in excess of $417,000 tend to have children in the late elementary and middle school ages. Thus, the effect on enrollment from a new housing development with these types of homes would be first seen at grades five through eight. However, as the number of move up home being constructed in the district declines over the next 10 years, the impact of in-migration will be reduced regarding year to year middle school enrollment trends.

These enrollment trends will not be consistent between the various middle school attendance areas. Parks Middle School will see an enrollment pattern that shows somewhat weaker enrollment growth the overall district middle school enrollment trends. There is some enrollment growth in its elementary feeder area, but not to the same level as the district average. As this growth bubble enters middle school enrollments will rise, but will begin to level off after 2013.

The Sutton Middle School will experience an increase in students in a much greater magnitude than the district average. This area has large elementary grade cohorts aging into the middle school that will continue until the middle of the next decade. Consequently, Sutton Middle School will see an immediate increase in enrollment due to the building of higher priced homes

and then subsequently see its enrollment continue to increase as the children in the young family home age through the school system. However, beginning in 2013 Sutton will begin to have much larger exiting 8th grade. The will results in the entering and leaving cohorts becoming roughly the same size and the amount of total middle school enrollment at the school will begin to stabilize.

High School Enrollment

Enrollment at the high school level is forecasted to increase from 11,889 in 2009 to 13,333 in 2014, an increase of 1,444 students or 12.1%. After 2014, the high school enrollment will continue to increase much at a much slower rate. The net result for the five-year period 2014-to-2019 will be an increase of 709 students to 14,042 or 5.3%.

The aforementioned effects of changes in cohort size on middle school enrollment are also affecting the growth patterns of the high school population. The difference here is that the current grade cohorts in both the middle school and elementary schools are larger than those currently in the high school grades. Thus, the increase in high school enrollment will continue for approximately eight years.

After 2010, the larger grade cohorts that are the middle school enrollment begin to enter high school. Until this bubble of students (and the students that are now in the elementary grades) passes through the high school grades, there will be continued growth at the high school level. The main difference is that the growth in the high school enrollment will continue throughout most of the life of the forecasts, peaking sometime around the year 2019.

It is important to note that the vast majority of this future high school enrollment growth will be a result of students aging into those grades. Specifically, students who already live in the district (and not in-migration of students ages 14 to 18) will be the primary cause of the forecasted increase in high school enrollment. Additionally, as was mentioned early, these forecasts represent the demographic changes that will affect high school enrollment. Any changes in the district's student transfer policy will need to be added or subtracted from the forecast result.

Table 8: Total High School Enrollment, 2009, 2014, 2019

HS Attendance Area	2009	2014	2009-2014 Change	2019	2014-2019 Change	2009-2019 Change
Washington HS	966	0	-100.0%	0	0.0%	0.0%
Washington Early College HS	68	276	305.9%	317	14.9%	366.2%
Washington Health HS	90	442	391.1%	456	3.2%	406.7%
Washington Banking HS	97	294	203.1%	311	5.8%	220.6%
Mays HS	1,771	1,814	2.4%	1,772	-2.3%	0.1%
Therrell Technology HS	291	421	44.7%	448	6.4%	54.0%
Therrell Law HS	300	319	6.3%	350	9.7%	16.7%
Therrell Health HS	332	319	-3.9%	367	15.0%	10.5%
Carver Technology HS	370	352	-4.9%	395	12.2%	6.8%
Carver Health HS	434	365	-15.9%	396	8.5%	-8.8%
Carver Early College HS	325	363	11.7%	387	6.6%	19.1%
Carver Arts HS	339	358	5.6%	366	2.2%	8.0%
South Atlanta Health HS	321	387	20.6%	381	-1.6%	18.7%
South Atlanta Law HS	317	335	5.7%	340	1.5%	7.3%
South Atlanta Computer HS	321	361	12.5%	371	2.8%	15.6%
Crim HS	520	668	28.5%	674	0.9%	29.6%
Maynard Jackson HS	897	876	-2.3%	916	4.6%	2.1%
Grady HS	1,481	1,498	1.1%	1,574	5.1%	6.3%
Douglas HS	1,384	1,169	-15.5%	1,222	4.5%	-11.7%
North Atlanta HS	1,129	1,726	52.9%	1,907	10.5%	68.9%
Total High School	**11,889**	**13,333**	12.1%	**14,042**	5.3%	**18.1%**

High school enrollment is the most difficult of all the grade levels to project. The reason for this is the varying and constantly changing dropout rates, particularly in grades 10 and 11. For these forecasts the dropout rates at the high school were calculated for each grade over the last five years. These five-year averages were then held constant for the life of the forecast. The effects of any policy changes dealing with any school's drop-out rates, program placement or reassignment of former students to new grade levels will need to be added or subtracted from the forecast results.

As was the case in the middle schools, the rate and magnitude of enrollment changes will vary greatly from high school to high school. The elementary and middle schools that feed into Mays High School do not currently have large student cohorts compared to those that are now in the high school grades. Consequently, Mays High School will experience a relatively stable enrollment pattern over the next 10 years.

Conversely, North Atlanta High School has very large grade cohorts in its elementary and middle school feeders areas compared to those currently at the high school. Thus this school will experience substantial and sustained enrollment growth at least until the 2016-2017 school year. Because of these large grade cohorts in its feeders schools, North Atlanta High School will see at least a 60% growth in enrollment over the next 10 years even if the current downturn in the new and existing housing market continues until 2020.

REFERENCES

McKibben, J.
The Impact of Policy Changes on Forecasting for School Districts.
Population Research and Policy Review, Vol. 15, No. 5-6, December 1996

McKibben, J., M. Gann, and K. Faust.
The Baby Boomlet's Role in Future College Enrollment.
American Demographics, June 1999.

Peters, G. and R. Larkin
Population Geography. 7th Edition.
Dubuque, IA: Kendall Hunt Publishing. 2002.

Siegel, J. and D. Swanson
The Methods and Materials of Demography: Second Edition,
Academic Press: New York, New York. 2004.

Smith, S., J. Tayman and D. Swanson
State and Local Population Projections,
Academic Press, New York, New York. 2001.

PRIVATE SCHOOL AND HOME SCHOOL TRENDS

I. INTRODUCTION

The following appendix profiles recent trends in private and home school enrollment among resident students living in the Atlanta Public School District (APS). This analysis was prepared by Bleakly Advisory Group, Inc. (BAG) to supplement a more comprehensive demographic study and enrollment forecast for APS. The demographic study was prepared by a consultant team that includes McKibben Demographic Research, Cropper GIS and BAG.

During the 2009-10 school year nearly 6,300 Atlanta residents were identified as either enrolled in private schools or classified as home study/home schooled students by the Georgia Department of Education (DOE). This estimate represents 11.4% of the nearly 55,000 Atlanta resident school-aged children who were enrolled in public, private or home schools during the past year. Both the total number and the percentage of private/home schooled students in Atlanta are clearly important in terms of their impact on APS enrollment and significant future changes to private and/or home school participation among City residents could obviously affect APS enrollment projections. Because participation in private education is not evenly distributed throughout the City, certain SRT's, school attendance areas and individual schools could be much more influenced by changes in private education than the APS as a whole.

The purpose of this analysis is to examine private and home study data in more detail in order to answer the following questions:

- Is APS significantly different from other Georgia school districts in terms of the percentage of resident students who are educated privately?
- Has participation in private education among Atlanta residents been increasing, decreasing or remained stable in recent years?
- Has there been any noticeable change in the enrollment patterns of Atlanta residents among individual private schools?
- What parts of the City have the largest numbers of private or home schooled students?
- Is there a realistic prospect that economic conditions or other factors could significantly alter the number and/or percentage of Atlanta students who receive a private education?
- Which APS schools, if any, could be most affected by potential changes in private school enrollment?

The following sections address these questions using the best available data obtained from APS and Georgia DOE records, private school directories and related sources. Private and home school enrollment records have only been consistently collected and retained over the past five to six years and the reporting of such data is the responsibility of individual private schools. State regulations require private schools to report the place of residence of their students to the affected public school districts within 30 days after the start of the school year. However, APS has no means of verifying whether all private schools with Atlanta resident students or all households with home schooled children actually comply with these regulations.

Our examination of individual records suggests that reporting compliance among private schools may have improved in recent years, which has resulted in an increasing total count of private school enrollment. In some cases it is difficult to determine whether higher enrollment figures represent actual growth or simply reflect better reporting. Nearly all of these past reports have been submitted in paper form, making it more difficult for APS to collect, organize and retain numerous individual records dating back several years. Therefore, it is possible that estimates for prior years could be influenced by lost records as well as more sporadic reporting practices among private schools.

Finally, the tracking of Atlanta resident children who are not enrolled in APS is complicated by the sheer number of private educational institutions that operate in the City and in nearby suburbs. While most school districts typically contain only a handful of private schools, a total of 76 different schools reported enrolling at least one Atlanta resident last year. Since 2004, 113 different private institutions have reported enrolling Atlanta residents during one or more years. Private schools are only required to report to those public school districts where enrolled students actually live. Therefore, APS cannot verify whether reporting gaps by individual private schools indicate that those schools enrolled no Atlanta residents during years when no reports were submitted. In some cases it is more likely that missing data means that the private school simply didn't report enrollment for that particular year.

Recognizing the inherent limitations of the data, the following sections summarize the findings from BAG's review of private and home study enrollment.

II. DETAILED FINDINGS

A. Comparative Context – Private School Enrollment

With a reported March 2010 Full Time Equivalent (FTE) enrollment of 48,696, APS is the sixth largest school district in Georgia based on total students. The estimated 5,830 Atlanta resident students enrolled in private schools (in September of 2009) is also the sixth largest number among all Georgia school districts. Residents of the Fulton County School District had the largest number of residents enrolled in private schools with 10,884, followed by Cobb (8,262), Gwinnett (8,016), DeKalb (7,949) and Chatham County (6,423). It is not surprising that the State's larger school districts would also have the greatest availability of private school options and therefore the largest number of students enrolled in private schools. As a proportion of total students participating in public, private or home study programs, 10.6% of APS student population was enrolled in private schools last year. Among Georgia's 37 school districts which have 10,000 or more students, APS' percentage of private school attendees to total student population was the fifth highest in the State. Chatham County had the highest proportion of private school students at 15.5% of its total resident enrollment, followed by Clarke County (14.2%), Bibb County (13.3%) and Fulton County (10.6%).

To place private school enrollment in Atlanta in the context of surrounding school districts, BAG compared APS to public school districts which are located within Metro-Atlanta's "10 Core Counties" as defined by the Atlanta Regional Commission. We collected data and compared APS to the 10 county districts and two other city school districts in Marietta and Decatur. The percentage of total school population enrolled in private schools within each of these 13 school districts is exhibited in Figure 1.

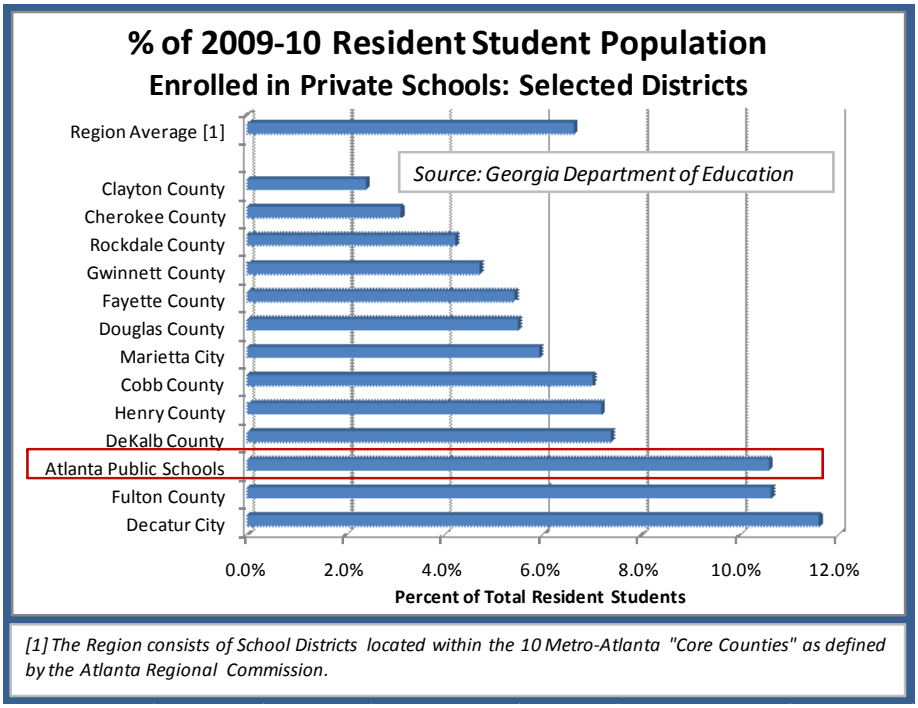

Figure 1

Throughout the 10 core counties more than 51,100 students were enrolled in private schools last year, representing 7.1% of the more than 770,800 total students living in the region. More than 11 percent of the 10-County region's private school enrollment is comprised of Atlanta residents. Among individual school districts, the percentage of students enrolled in private schools ranged from a high of 11.6% in Decatur to a low of 2.4% in Clayton County. Surprisingly, the State's largest school district, Gwinnett County, has a comparatively small percentage of private school students (4.7%) as do Clayton, Cherokee and Rockdale Counties.

B. Comparative Context – Home School/Home Study Enrollment

In contrast to the more than 5,800 resident students who are enrolled in private schools, APS contains a relatively small number of residents who are either home schooled or participate in home study programs. According to Georgia DOE data, only 268 Atlanta households registered home study students during the 2009-10 school year, educating an estimated 463 resident students. That total ranked 23rd among all school districts in Georgia. Gwinnett (3,367), Cobb (2,948) and Cherokee (2,320) Counties ranked one through three statewide in the number of resident students who are either home schooled or participate in home study programs. APS also had a very small percentage of resident participation in such programs at only 0.8%. Among all Georgia school districts with more than 10,000 students, APS ranked 36 out of 37 on that measure. Cherokee County had the largest percentage participation at 5.6% of total enrollment.

Throughout the 10 Metro-Atlanta core counties, more than 15,800 students were home schooled or participated in home study during the last school year, representing 2.1% of all students living in the region. Only 2.9 percent of the 10-County region's combined home schooled enrollment consisted of Atlanta residents. As a proportion of total resident students, APS was also last in terms of the percentage enrolled various forms of home study. Home study programs educated the largest percentage of resident students in Cherokee (5.6%), Fayette (3.5%) and Douglas (3.1%) County. Aside from Atlanta, home education was least common in Clayton (1.0%), Fulton (1.2%), DeKalb (1.3%) and the Decatur City School District (1.3%). Percentage participation in home study programs among nearby school districts is illustrated in Figure 2.

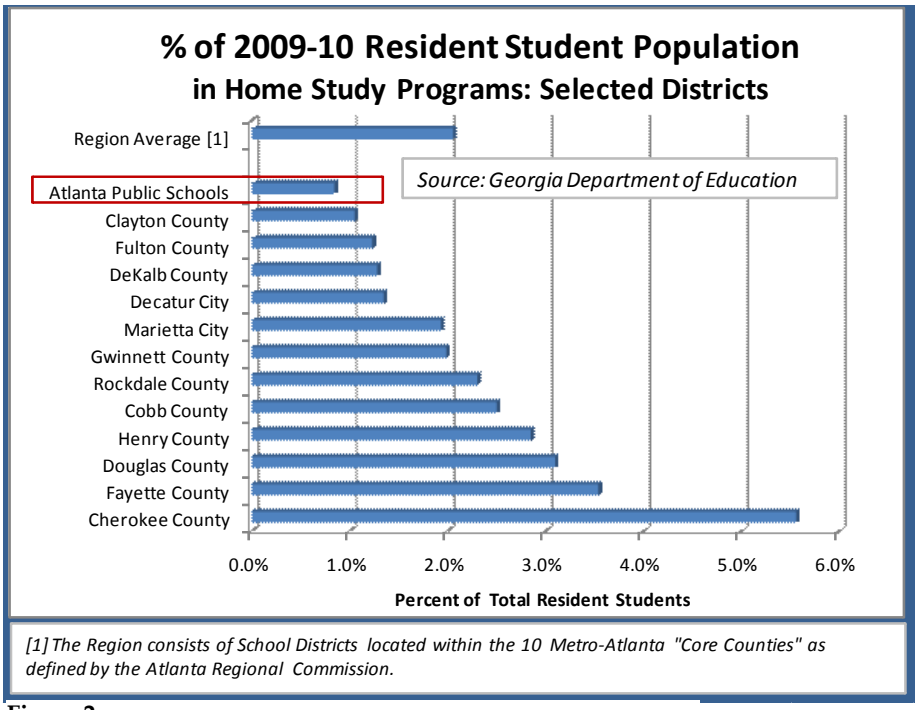

Figure 2

C. Comparative Context – Total Private Enrollment

Figure 3 expresses combined enrollment in either private schools or home study programs as a percentage of total resident student population. Nearly 147,700 or 8.2% of Georgia's 1.8 million resident students were educated outside of public school settings last year. Among the 13 school districts shown in Figure 3, 8.7% of all resident students are enrolled in either private schools or home study programs, similar to the statewide average. Percentages among individual school districts range from a low of 3.5% in Clayton County to a high of 13.0% in Decatur. APS is toward the upper end of this range at 11.4%, similar to Fulton (11.9%) and Henry County (10.0%).

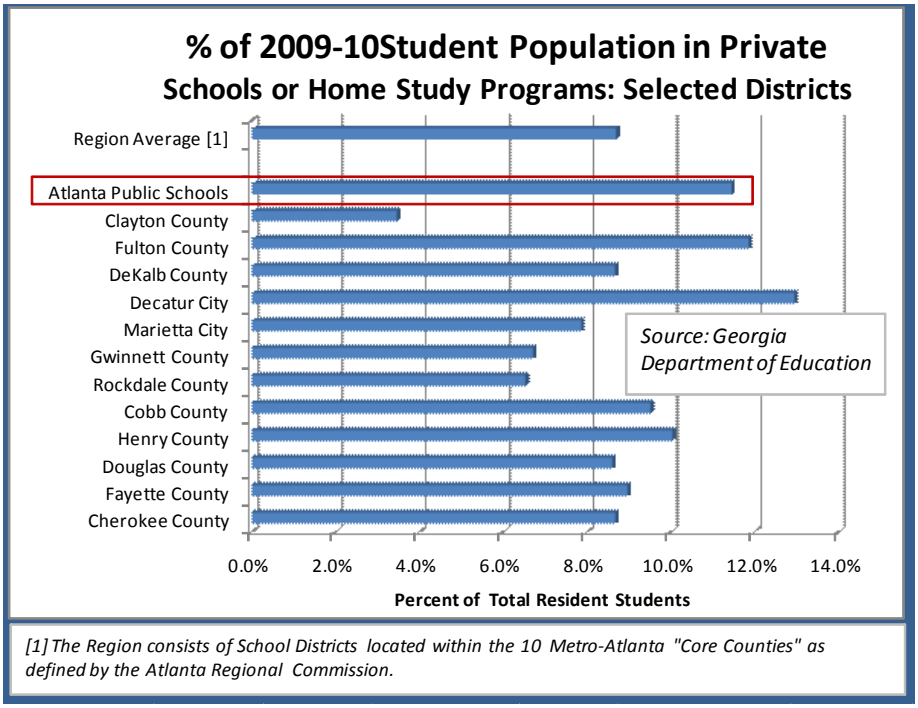

Figure 3

In comparing these exhibits it appears that in most school districts, local participation in home study programs is inversely proportional to the availability of private schools. (A noticeable exception is Clayton County, which showed limited percentages of both private and home study enrollment.) For the vast majority of Georgia school districts, the proportion of resident children who are educated outside of public school settings falls within a range of 6% to 12% of the total student population. Figure 3 thus shows that APS is not substantially different from surrounding school districts or the

statewide average in that respect. While APS is toward the upper end of the 6% to 12% range, it is consistent with comparable public school districts which are located in urban areas or serve college communities with numerous private school options.

D. Locations and Characteristics of Private Schools

A January 2010 Special Section "Education Guide" published with the Atlanta Business Chronicle contained a comprehensive listing of public and private schools located within the 10 County Metro Area. From that list, BAG identified 130 private schools that are located within the City of Atlanta or in nearby communities which are close enough to serve Atlanta residents. The list of these schools is attached to the end of this appendix and the locations of a number of them are identified in the accompanying maps. Among the 103 of these 130 private schools who reported enrollment to the Atlanta Business Chronicle, total enrollment exceeded 45,500 students.

BAG also obtained reports from APS and the Georgia DOE, which list all individual private schools which reported enrolling Atlanta residents at the start of the 2009-10 school year. The reports list the individual schools, their location (city mailing address), grades taught and the number of Atlanta students enrolled. As noted above, this list includes 76 different schools which reported enrolling a total of 5,830 Atlanta resident students last year.

With the assistance of Cropper GIS, BAG identified the locations of all 76 of these private schools and distinguished between those schools which are physically located within the boundaries of the APS District and those which are located outside of the City limits. Unfortunately the annual reporting by private schools does not include the grade levels or home address of Atlanta students. Therefore, it is impossible to precisely allocate Atlanta's private school population among the four SRTs or to individual school attendance areas within the SRTs. For those private schools located inside the City limits, BAG identified both the SRT and the School Attendance Area where the private school is located. For private schools located outside of the Atlanta City limits, we identified the SRT where Atlanta students are most likely to be drawn based on proximity. For some private schools which are located just beyond the City limits, we also identified the individual School Attendance Area that was closest to the private school location. In a few cases, the private school was too distant from the City to make any assumption concerning where Atlanta students may live. (These more remote schools tended to serve students with specialized needs or provide boarding.)

Tables 1 and 2 on the following pages list the individual private schools, their total and Atlanta resident enrollment, plus the SRTs and School Attendance Areas which are most likely to be influenced by those schools based on proximity. In all but a few cases where total enrollment figures could not be obtained, BAG also calculated the percentage of enrollment in each school that is represented by Atlanta residents.

Table 1 lists 26 private schools which are physically located within the Atlanta City Limits. These schools serve more than 12,500 students of which, roughly 4,100 or 32.7%are Atlanta residents. The majority of these schools (14) are located inside SRT 4. These same schools attract the largest number of Atlanta students (nearly 3,400) and have the highest percentage of Atlanta students, nearly 36% of total enrollment. SRT 3 has the next highest number of five private schools which enroll nearly 2,200 total students and serve 561 Atlanta residents (25.7%). SRT 1 contains six relatively small schools that serve 760 students but only 118 Atlanta residents (15.5%) and SRT 2 has only one private school. Containing a total of seven private schools, including the four largest in the City, the Warren T. Jackson Attendance Area probably contains the largest number of Atlanta resident students who attend private schools.

Table 1
Estimated Private Schools Located within the Atlanta Public School District by SRT

	School Name	Location City	Grades	2009-10 Total Enrollment	2009-10 Atlanta Enrollment	Atlanta % of Total	SRT	School Attendance Area	In City Limits
1	Westminster School (The)	Atlanta	KK-12	1,825	410	22.5%	4	Warren T Jackson	Y
2	Lovett School (The)	Atlanta	KK-12	1,577	749	47.5%	4	Warren T Jackson	Y
3	Pace Academy	Atlanta	KK-12	1,013	589	58.1%	4	Warren T Jackson	Y
4	Atlanta International School	Atlanta	PK-12	980	381	38.9%	4	Garden Hills	Y
5	Holy Spirit Prep School	Atlanta	KK-12	787	102	13.0%	4	Warren T Jackson	Y
6	Galloway School (The)	Atlanta	KK-12	697	381	54.7%	4	Warren T Jackson	Y
7	Trinity School	Atlanta	PK-6	591	116	19.6%	4	Warren T Jackson	Y
8	Christ the King School	Atlanta	KK-8	568	272	47.9%	4	Garden Hills	Y
9	Atlanta Speech School	Atlanta	PK-6	400	93	23.3%	4	Warren T Jackson	Y
10	Heiskell School (The)	Atlanta	KK - 8	340	66	19.4%	4	Morris Brandon	Y
11	Howard School (Central Campus)	Atlanta	KK-12	227	51	22.5%	4	E. Rivers	Y
12	Atlanta Girls' School	Atlanta	PK-12	214	79	36.9%	4	Morris Brandon	Y
13	Berean Christian Junior Academy	Atlanta	KK-8	180	56	31.1%	4	Bazoline Usher	Y
14	Imhotep Center of Education	Atlanta	KK-8	98	47	48.0%	4	Bazoline Usher	Y
15	Padeia School (The)	Atlanta	PK-12	960	303	31.6%	3	Springdale Park	Y
16	St. Thomas Moore Catholic School	Decatur	KK-8	477	59	12.4%	3	Mary Lin	Y
17	Childrens School (The)	Atlanta	PK - 6	400	119	29.8%	3	Springdale Park	Y
18	Clara Mohammed School	Atlanta	KK - 12	216	19	8.8%	3	East Lake	Y
19	Heritage Preperatory School of Georgia	Atlanta	PK-8	128	61	47.7%	3	Morningside	Y
20	The Ron Clark Academy	Atlanta	5 - 8	98	33	33.7%	2	John W Dobbs	Y
23	Heavenly Institute of Learning	Atlanta	1 - 12	287	6	2.1%	1	Margaret Fain	Y
21	Southwest Atlanta Christian Academy	Atlanta	PK-12	242	44	18.2%	1	Deerwood Academy	Y
24	Greater Atlanta Adventist Academy	Atlanta	9 - 12	135	23	17.0%	1	L.O. Kimberly	Y
22	Renaissance Montessori School	Atlanta	PK - 5	96	41	42.7%	1	Cascade	Y
25	Black Star Educational Institute	Atlanta	6 - 12	NA	3	NA	1	Beecher Hills	Y
26	St. Nicholas Orthodox Academy	Atlanta	1 - 12	NA	1	NA	1	Peyton Forest	Y
		TOTALS		**12,536**	**4,104**	**32.7%**			
		SRT 1		760	118	15.5%			
		SRT 2		98	33	33.7%			
		SRT 3		2,181	561	25.7%			
		SRT 4		9,497	3,392	35.7%			

As is also shown in the table, despite being physically based in the City, the majority of the 26 schools draw less than half of their students from Atlanta. Only six schools (Lovett, Pace Academy, Westminster, Galloway, Atlanta International and Padeia) account for nearly 69% of all Atlanta resident students served. The Lovett School enrolls the largest number of City residents (749) among all private schools, while Pace Academy draws the largest percentage of its total enrollment from Atlanta (58.1%).

Table 2 on the following page provides a similar listing of 45 private schools that are not located in the City but enroll more than 22,400 students, including roughly 1,700 Atlanta residents. In terms of total enrollment and geographic distribution, the largest percentage of those schools is located in North Fulton County, followed by DeKalb County, South Fulton, Cobb County and other scattered locations.

The vast majority of these schools are too distant from the City to impact a single School Attendance Area, although several are located very near the City limits and could have concentrated impacts. Based on the general locations of these schools, 27 of the 45 are likely to attract the bulk of their Atlanta students from SRT 4. These schools serve a total of more than 13,750 students and enrolled 951 Atlanta students (6.9%) last year. Another 12 schools located to the southwest of the City contain a total enrollment of nearly 6,200, including 638 Atlanta students (10.3%). Schools located in DeKalb County to the east of SRT 3 educate 843 students including 121 Atlanta residents (14.4%) and SRT 2 had only one nearby school (in Hapeville) that enrolled only 13 Atlanta students.

Although it is possible that some Atlanta residents travel considerable distances to attend private schools, it is likely that private schools located outside of the City draw the majority of their Atlanta students from the nearest SRT. For private schools located outside of the City, allocating the geographic distribution of Atlanta students based on proximity provides a reasonably accurate

distribution among the SRTs. Based on the number and locations of private schools located within and outside the City, BAG estimates that roughly 4,300 of the estimated 5,830 Atlanta residents who attend private schools are most likely to reside in SRT 4. It is therefore possible that residents of SRT 4 make up nearly 75%of all Atlanta students who attend private schools. Private schools would have a much smaller influence on residents living in SRTs 1 and 3, perhaps drawing as many as 1,400 students (combined) from those two areas. By comparison, SRT 2 appears to have limited access to private education and is likely to contain only 1% to 2% of all City residents who attended private schools last year.

Enrollment estimates and forecasts contained in the full demographic study indicate that 2009-2010 APS enrollment within SRT 4 was just below 12,900. If it is accurate that approximately 4,300 resident students in SRT 4 enrolled in private schools, then roughly 25% of the 17,200 students who may live in that SRT attended private schools last year. The next highest percentage of private school attendance to total school population exists in SRT 3 at 6.7%, followed by SRT 1 at 4.9%. Using the same methodology, the number of Atlanta private school students living in SRT 2 may be fewer than 50 and represent only 0.5% of the nearly 8,700 students who live in that section of the City. This information is summarized in Table 3.

Table 2:
Private Schools Located Outside the City of Atlanta that Enroll Atlanta Residents

	School Name	Location City	Grades	2009-10 Total Enrollment	2009-10 Atlanta Enrollment	Atlanta % of Total	Nearest SRT	Nearest Attendance Area (If Applicable)	In City Limits
27	Lioneart School (The)	Alpharetta	1 - 12	28	5	17.9%	4	NA	N
28	Brandon Hall School	Atlanta	4 - 12	110	5	4.5%	4	NA	N
29	Marist School	Atlanta	7 - 12	1,076	61	5.7%	4	NA	N
30	St. Pius X Catholic High	Atlanta	9 - 12	1,070	124	11.6%	4	NA	N
31	Weber School of Atlanta	Atlanta	9 - 12	218	21	9.6%	4	NA	N
32	Cliff Valley School	Atlanta	KK - 5	243	19	7.8%	4	Garden Hills	N
33	Colonial Hills Christian School	Lithia Springs	KK-12	470	20	4.3%	4	NA	N
34	Wesleyan School	Norcross	KK-12	1,091	9	0.8%	4	NA	N
35	The Walker School	Marietta	KK-12	1,073	2	0.2%	4	NA	N
36	Jacob's Ladder	Roswell	KK-12	NA	1	NA	4	NA	N
37	Schenck School (The)	Atlanta	KK-6	250	104	41.6%	4	Warren T Jackson	N
38	Immaculate Heart of Mary	Atlanta	KK-6	499	7	1.4%	4	Garden Hills	N
39	Sophia Academy	Atlanta	KK-8	110	25	22.7%	4	NA	N
40	Davis Academy (The)	Atlanta	KK-8	359	14	3.9%	4	NA	N
41	Intown Community School	Atlanta	KK-8	200	10	5.0%	4	NA	N
42	Holy Innocents Episcopal School	Atlanta	PK - 12	1,373	259	18.9%	4	Warren T Jackson	N
43	Greenfield Hebrew Academy	Atlanta	PK - 8	488	13	2.7%	4	Sara Smith	N
44	Whitfield Academy	Mableton	PK-12	687	113	16.4%	4	NA	N
45	Greater Atlanta Christian	Norcross	PK-12	1,917	14	0.7%	4	NA	N
46	Atlanta Classical Christian Academy	Smyrna	PK-12	43	3	7.0%	4	NA	N
47	Siegakuin Atlanta International School	Atlanta	PK-6	80	5	6.3%	4	NA	N
48	Epstein School (The)	Atlanta	PK-8	610	45	7.4%	4	NA	N
49	Mt. Vernon Presbyterian	Sandy Springs	PK-8	750	33	4.4%	4	NA	N
50	Atlanta Academy (The)	Atlanta	PK-8	230	17	7.4%	4	NA	N
51	Our Lady of the Assumption	Atlanta	PK-8	480	11	2.3%	4	Sara Smith	N
52	First Montessori School of Atlanta	Atlanta	PK-8	250	9	3.6%	4	Warren T Jackson	N
53	Covenant Christian School	Smyrna	PK-8	47	2	4.3%	4	NA	N
54	Benjamin Franklin Academy	Atlanta	9 - 12	150	22	14.7%	3	Morningside	N
55	Action Academy	Atlanta	KK-12	NA	3	NA	3	NA	N
56	Arbor Montessori	Decatur	PK-12	285	27	9.5%	3	NA	N
57	Horizons School	Atlanta	PK-12	110	26	23.6%	3	NA	N
58	Braddy Preparatory Academy	Atlanta	PK-12	NA	10	NA	3	NA	N
59	Friends School of Atlanta	Decatur	PK-8	170	28	16.5%	3	Ed Toomer	N
60	St. Peter Regional Catholic School	Decatur	PK-8	128	5	3.9%	3	Parkside	N
61	St. John the Evangelist	Hapeville	PK-12	291	13	4.5%	2	Heritage Academy	N
62	Bedford School (The)	Fairburn	1 - 9	135	15	11.1%	1	NA	N
63	Our Lady of Mercy Catholic High School	Fairburn	9 - 12	220	10	4.5%	1	NA	N
64	Romar Academy	East Point	KK - 5	150	6	4.0%	1	Perkerson	N
65	Arlington Christian School	Fairburn	KK-12	411	40	9.7%	1	NA	N
66	St. Francis Day School	Roswell	KK-12	853	21	2.5%	1	NA	N
67	Seeds of Faith Christian Academy	Atlanta	KK-5	120	12	10.0%	1	RN Fickett	N
68	Christ Lutheran School	East Point	KK-5	63	4	6.3%	1	NA	N
69	Woodward Academy	College Park	PK-12	2,780	371	13.3%	1	Cascade	N
70	Landmark Christian	Fairburn	PK-12	808	43	5.3%	1	NA	N
71	Counterpane School	Fayetteville	PK-12	91	2	2.2%	1	NA	N
72	Discovery Montessori Academy	East Point	PK-5	NA	11	NA	1	NA	N
73	St. Martin's Episcopal School	Atlanta	PK-8	560	103	18.4%	1	NA	N
74	Tallulah Falls School	Tallulah Falls	6 - 12	NA	3	NA	NA	NA	N
75	Riverside Military Academy	Gainesville	7 - 12	399	1	0.3%	NA	NA	N
76	Darlington School	Rome	PK-12	900	2	0.2%	NA	NA	N
		TOTALS		**22,376**	**1,729**	**7.7%**			
		SRT 1		6,191	638	10.3%			
		SRT 2		291	13	4.5%			
		SRT 3		843	121	14.4%			
		SRT 4		13,752	951	6.9%			

Table 3:
Estimated Distribution of Public and Private School Attendees and Percent of Total Atlanta Resident Students [1]

SRT[2]	2009-10 SRT [3] Enrollment	2009-10 Private Enrollment	TOTAL Public + Private Enrollment	Private % of Total
SRT 1	14,579	756	15,335	4.9%
SRT 2	8,617	46	8,663	0.5%
SRT 3	9,436	682	10,118	6.7%
SRT 4	12,866	4,343	17,209	25.2%
Residence Not Estimated		6	6	100.0%
TOTALS:	45,498	5,833	51,331	11.4%

NOTES:
[1] Totals exclude participants in home study/home school programs.
[2] Private enrollment for each SRT is estimated based on proximity of private schools to each SRT. Data is insufficient to identify private school students by address.
[3] Estimated 2009-10 enrollment estimates by SRT are not equivalent to March 2010 FTE enrollment as reported to the Georgia Department of Education.

While APS receives and maintains address information and telephone numbers for households with home schooled students, the scope of this analysis did not include geocoding enrollment. However, BAG did review prior year reports in which APS noted the School Attendance Area of each home schooled student. From those notations it appears that home school activity was widely dispersed and not concentrated in any particular area of the City. In most cases the number of home school participants within individual School Attendance Areas was fewer than ten and no individual area appeared to have a noticeably large or disproportionate number. Because home school attendees represent less than 1% of total enrollment within the APS and the numbers are geographically dispersed, BAG did not attempt to allocate 2009-10 enrollment to individual SRTs. Starting from such a small and scattered base, it is very unlikely that existing home schooling patterns could change significantly enough to have a noticeable impact on APS enrollment or the capacity of individual schools.

E. Individual Private School Attendance

Table 4 provides Atlanta resident enrollment history for 23 private schools which enrolled a minimum of 50 Atlanta residents at the start of the 2009-10 school year. In addition to listing the reported number of Atlanta resident enrolled at each school since 2005-06, this table calculates the average Atlanta enrollment over the past three years, the recent rate of enrollment growth or decline among Atlanta residents and the recent percentage of total enrollment that is made up of Atlanta residents. This sample of 23 schools has accounted for between 85% and 89% of all Atlanta residents who have attended private schools over the past five years. The following important observations were drawn from Table 4:

Table 4

Enrollment Trends Among Atlanta Resident Students Enrolled in Private Schools: (Minimum of 50 Resident Students)

	School Name	Location City	Grades	Total [1] Enrollment (2009)	Atlanta Resident Students Enrolled [2] 2009-10	2008-09	2007-08	2006-07	2005-06	Three [3] Year Average Enrollment	Annual Growth Rate [4]	Atlanta [5] Students % of Total Enrollment
1	Lovett School (The)	Atlanta	KK-12	1,577	749	743	731	584	587	741	6.3%	47.0%
2	Pace Academy	Atlanta	KK-12	1,013	589	528	379	347	388	499	11.0%	49.2%
3	Westminster School (The)	Atlanta	KK-12	1,825	410	422	418	335	335	417	5.2%	22.8%
4	Atlanta International School	Atlanta	PK-12	980	381	367	229	233	247	326	11.4%	33.2%
5	Galloway School (The)	Atlanta	KK-12	697	381	415	194	195	188	330	19.3%	47.3%
6	Woodward Academy	College Park	PK-12	2,780	371	368	396	344	376	378	-0.3%	13.6%
7	Padeia School (The)	Atlanta	PK-12	960	303	293	289	298	292	295	0.9%	30.7%
8	Christ the King School	Atlanta	KK-8	568	272	191	191	215	238	218	3.4%	38.4%
9	Holy Innocents Episcopal School	Atlanta	PK - 12	1,373	259	266	205	117	165	243	11.9%	17.7%
10	St. Pius X Catholic High	Atlanta	9 - 12	1,070	124	123	210	185	181	152	-9.0%	14.2%
11	Childrens School (The)	Atlanta	PK - 6	400	119	111	167	153	123	132	-0.8%	33.1%
12	Trinity School	Atlanta	PK-6	591	116	150	284	118	150	183	-6.2%	31.0%
13	Whitfield Academy	Mableton	PK-12	687	113	116	119			116	-2.6%	16.9%
14	Schenck School (The)	Atlanta	KK-6	250	104	93	71	53	59	89	15.2%	35.7%
15	St. Martin's Episcopal School	Atlanta	PK-8	560	103	44	70	42	45	72	23.0%	12.9%
16	Holy Spirit Prep School	Atlanta	KK-12	787	102	99	65	45	36	89	29.7%	11.3%
17	Atlanta Speech School	Atlanta	PK-6	400	93	119	120	84	97	111	-1.0%	27.7%
18	Atlanta Girls' School	Atlanta	PK-12	214	79	81	79			80	0.0%	37.2%
19	Heiskell School (The)	Atlanta	KK - 8	340	66	54	48	43	54	56	5.1%	16.5%
20	Marist School	Atlanta	7 - 12	1,076	61	49	53	48	29	54	20.4%	5.0%
21	Heritage Preperatory School of Georgia	Atlanta	PK-8	128	61	57	48	12	10	55	57.2%	43.2%
22	St. Thomas Moore Catholic School	Decatur	KK-8	477	59	46	42	25	26	49	22.7%	10.3%
23	Berean Christian Junior Academy	Atlanta	KK-8	180	56	53	51			53	4.8%	29.6%
24	Howard School (Central Campus)	Atlanta	KK-12	227	51	52	56	58	56	53	-2.3%	23.3%
25	Waldorf School of Atlanta (Decatur)	Decatur	KK-8	230	50	51	47			49	3.1%	21.4%
	Totals: Sampled Private Schools			**19,390**	**5,072**	**4,891**	**4,562**	**3,534**	**3,682**	**4,842**	**8.3%**	**25.0%**
	Totals: All Atlanta Private Enrollment			42,762	5,833	5,640	5,347	3,971	4,286	5,607	8.0%	13.1%

NOTES:

[1]Total estimated 2009-10 enrollment as reported by the Atlanta Business Chronicle or other eliable secondary sources.

[2]Missing entries are assumed to mean that no Atlanta residents were enrolled in thosse schools in those years.

[3]Represents the average number of Atlanta residents enrolled and rate of enrollment growth at each school during the past three completed school years.

[4]Annual growth rates are calculated from the earliest data point provided (in most cases over 5 years).

[5]This column estimates the average percentage of total private school enrollment represented by Atlanta residents since the 2007-08 school year.

- Total reported private school enrollment among Atlanta resident students (all schools) has increased at a 80.% annual rate over the past three years, while enrollment at these 25 schools has increased at a 8.3% annual rate.

- Atlanta residents make up a significant percentage of the total enrollment capacity at these 25 schools, accounting for an average of 25% of all students over the past three years. The percentage of Atlanta residents attending these schools ranges from a low of 5% at the Marist School to high of more than 49% at Pace Academy.

- There has been a substantial variation in the rate of enrollment change among Atlanta residents at these schools over the past three years. Annual growth rates range from a high of more than 57% at the Heritage Preparatory School to a -9.0% annual decline at Pius X Catholic High School. Seventeen schools increased enrollment among Atlanta residents, seven lost enrollment and one reported no change over the period.

- Roughly half of all Atlanta- resident private school students attend six schools listed at the top of Table 4 (Lovett, Pace Academy, Westminster, Atlanta International, Galloway and Woodward Academy). These six schools alone enrolled nearly 2,900 Atlanta Students in 2009 and added 760 Atlanta residents (a 36% increase) over the previous five years. The remaining half of Atlanta's private school enrollment is scattered among 70 different private schools.

Although anecdotal evidence suggests that private enrollment may have decreased more recently due to economic recession, there was little evidence of that trend when the latest private school enrollment reports were submitted to APS in September of 2009. It is possible that the numbers shown in Table 4 may have decreased somewhat in recent months and impacts will show up when the new reports are submitted in late September. However, it is doubtful that private school enrollment declines will have a significant impact on total APS enrollment. Due to the concentration of private schools in SRT 4, any reductions in private school enrollment are more likely to be felt there and may disproportionally impact a small number of schools. It is recommended that APS play close attention to the 2010-11 reports to determine whether trends reported in Table 4 have changed significantly over the past 12 months.

Table 5
Partial List of Private Schools in Metro-Atlanta Ranked by Total Enrollment

Rank	Name	Address	City	State	Zip	County	Enrollment	Teachers	Grades offered
1	**Woodward Academy**	1662 Rugby Ave.	College Park	GA	30337	Fulton	2,780	265	PK-12
2	**Greater Atlanta Christian School**	1575 Indian Trail Rd.	Norcross	GA	30093	Gwinnett	1,917		
3	**Westminster Schools, The**	1424 West Paces Ferry Road N.W.	Atlanta	GA	30327	Fulton	1,825	248	Pre-1st-12
4	**Lovett School, The**	4075 Paces Ferry Road N.W.	Atlanta	GA	30327	Fulton	1,577	141	K-12
5	**Holy Innocents Episcopal School**	805 Mount Vernon Highway N.W.	Atlanta	GA	30327	Fulton	1,373	139	Early learner12th
6	**Eagles Landing Christian Academy**	2400 GA 42 N	McDonough	GA	30253	Henry	1,163		
7	**Mount Paran Christian School**	1275 Stanley Rd.	Kennesaw	GA	30152	Cobb	1,143		
8	**Wesleyan School**	5405 Spalding Drive	Norcross	GA	30092	Gwinnett	1,091		
9	**Marist School**	3790 Ashford-Dunwoody Road	Atlanta	GA	30319	DeKalb	1,076	93	7-12
10	**Walker School**	700 Cobb Pkwy N	Marietta	GA	30062	Cobb	1,073		
11	**St. Pius X Catholic High School**	2674 Johnson Road N.E.	Atlanta	GA	30345	DeKalb	1,070	85	9-12
12	**Pace Academy**	966 West Paces Ferry Road N.W.	Atlanta	GA	30327	Fulton	1,013	136	Pre-lst-12
13	**Hebron Christian Academy**	570 Dacula Rd	Dacula	GA	30019	Gwinnett	1,010		
14	**Atlanta International School**	2890 North Fulton Drive	Atlanta	GA	30305	Fulton	980	112	K4-12
15	**Mount Pisgah Christian School**	9820 Nesbit Ferry Road	Johns Creek	GA	30022	Fulton	980		PS-12
16	**Paideia School I**	1509 Ponce de Leon A	Atlanta	GA	30307	DeKalb	960	102	K-12
17	**Blessed Trinity Catholic High School**	11320 Woodstock Road	Roswell	GA	30075	Fulton	871	73	9-12
18	**Landmark Christian School**	50 Southeast Broad St.	Fairburn	GA	30213	Fulton	808	70	K4-12
19	**Saint Francis Schools**	9375 Willeo Road	Roswell	GA	30075	Fulton	800	112	PS-12
20	**Holy Spirit Preparatory School**	4449 Northside Drive N.W.	Atlanta	GA	30327	Fulton	787	84	PK2-12
21	**Mount Vernon Presbyterian School**	471 Mount Vernon Highway N.E.	Atlanta	GA	30328	Fulton	750	79	PS-12

Rank	Name	Address	City	State	Zip	County	Enrollment	Teachers	Grades offered
22	**Alfred and Adele Davis Academy,**	7901 and 8105 Roberts Drive	Atlanta	GA	30350	Fulton	700	66	PK-8
23	**Galloway School,, The**	215 West Wieuca Road N.W.	Atlanta	GA	30342	Fulton	697	86	PK-12
24	**Fellowship Christian School**	10965 Woodstock Road	Roswell	GA	30075	Fulton	693	49	K4-12
25	**King's Ridge Christian School**	9190 Nesbit Lakes Drive	Alpharetta	GA	30022	Fulton	623		K-12
26	**Epstein School, The**	335 Colewood Way N.W.	Sandy Springs	GA	30328	Fulton	610	61	18 months-8th grade
27	**TrInity School**	4301 Northside Parkway N.W.	Atlanta	GA	30327	Fulton	591	110	PS-6
28	**Donnellan School, The**	4820 Long Island Drive	Atlanta	GA	30342	Fulton	570		
29	**Christ the King School**	46 Peachtree Way N.E.	Atlanta	GA	30305	Fulton	568	38	K-8
30	**St. Martin's Episcopal School**	3110-A Ashford-Dunwoody Road	Atlanta	GA	30319	DeKalb	560	50	PK-8
31	**Perimeter Christian School**	9500 Medlock Bridge Road	Duluth	GA	30097	Fulton	553	24	K-8
32	**St. Jude The Apostle Catholic School**	7171 Glenridge Drive N.E.	Atlanta	GA	30328	Fulton	504	30	K-8
33	**Holy Redeemer Catholic School**	3380 Old Alabama Road	Alpharetta	GA	30022	Fulton	500	29	K-8
34	**Queen of Angels Catholic School**	11340 Woodstock Road	Roswell	GA	30075	Fulton	500		K-B
35	**Immaculate Heart of Mary Catholic School**	2855 Briarcliff Road N.E.	Atlanta	GA	30329	DeKalb	499	25	K-8
36	**Our Lady of the Assumption**	1320 Hearst Drive N.E.	Atlanta	GA	30319	DeKalb	480	34	PK-8
37	**St.Thomas More Catholic**	630 West Ponce de Leon Ave.	Decatur	GA	30030	DeKalb	477	30	K-8
38	**Katherine &Jacob Greenfield Hebrew Academy of Atlanta**	5200 Northland Drive	Atlanta	GA	30342	Fulton	415	51	PS-8
39	**High Meadows School**	1055 Willeo Road	Roswell	GA	30075	Fulton	402	55	PS-8
40	**Atlanta Speech School**	3160 Northside Parkway	Atlanta	GA	30327	Fulton	400		PK-6
41	**ChIldren's School, The**	345 10th St. N.E.	Atlanta	GA	30309	Fulton	400	49	PS-6
42	**Davis Academy (The)**	8105 Roberts Dr.	Atlanta	GA	30350	DeKalb	359		
43	**Greenforest-McCalep Christian Academy**	3250 Rainbow Drive	Decatur	GA	30034	DeKalb	352	48	K-12

Rank	Name	Address	City	State	Zip	County	Enrollment	Teachers	Grades offered
44	**Alpharetta Christian Academy**	44 Academy St.	Alpharetta	GA	30009	Fulton	350	27	PS-5
45	**Heiskell School, The**	3260 Northside Drive	Atlanta	GA	30305	Fulton	340	32	PS-8
46	**Arlington Christian School**	4500 Ridge Road	Fairburn	GA	30213	Fulton	335	30	K5-12
47	**Mill Springs Academy**	13660 New Providence Road	Alpharetta	GA	30004	Fulton	305	50	1-12
48	**St. John the Evangelist Catholic School**	240 Arnold St.	Hapeville	GA	30354	Fulton	291	21	PK-8
49	**Greenfield Hebrew Academy**	5200 Northland Dr.	Atlanta	GA	30342	Fulton	287		
50	**Arbor Montessori School**	2998 Lavista Road	Decatur	GA	30033	DeKalb	285	17	PK-8
51	**First Montessori School of Atlanta**	5750 Long Island Drive N.W.	Atlanta	GA	30327	Fulton	250	19	PS-8
52	**Schenck School,11le**	282 Mount Paran Road N.W.	Atlanta	GA	30327	Fulton	250		K-6
53	**Cliff Valley School**	2426 Clairmont Road	Atlanta	GA	30329	DeKalb	243		PS-5
54	**SouthAtlanta Christian Academy**	3911 Campbellton Road S.W.	Atlanta	GA	30331	Fulton	242	42	6 weeks-12
55	**Torah Day School of Atlanta**	1985 Lavista Road	Atlanta	GA	30329	DeKalb	235	30	K-8
56	**Atlanta Academy, The**	2000 Holcomb Woods Parkway	Roswell	GA	30076	Fulton	230		PS-8
57	**Waldorf School of Atlanta, The**	827 Kirk Road	Decatur	GA	30030	DeKalb	230	23	PS-8
58	**Howard School, The**	1192 Foster St. N.W.	Atlanta	GA	30318	Fulton	227	60	K5-12
59	**Cambridge Academy**	2780 Flat Shoals Road	Decatur	GA	30034	DeKalb	220	15	PK-7
60	**Weber School, Doris and Alex Weber Jewish Community High School, The**	6751 Roswell Road	Atlanta	GA	30328	Fulton	218	26	9-12
61	**Northwoods Montessori School**	3340 Chestnut Drive	Atlanta	GA	30340	DeKalb	216	10	ages 12 months12
62	**Atlanta Girls School I**	3254 Northside Parkway N.W.	Atlanta	GA	30327	Fulton	214	22	6-12
63	**Green Pastures Christian Schools**	5455 Rat Shoals Parkway	Decatur	GA	30034	DeKalb	210	11	K-8
64	**Mohammed Schools**	735 Fayetteville Road	Atlanta	GA	30316	DeKalb	209	16	PK3-12
65	**Brldgeway Christian Academy**	4755 Kimball Bridge Road	Alpharetta	GA	30005	Fulton	200		K3-10
66	**Intown Community School**	2059 Lavista Road	Atlanta	GA	30329	DeKalb	200	15	K-8

Rank	Name	Address	City	State	Zip	County	Enrollment	Teachers	Grades offered
67	**Mount Carmel Christian School**	6015 Old Stone Mountain Road	Stone Mountain	GA	30087	DeKalb	200	20	PK3-8
68	**Friends School of Atlanta**	862 Columbia Drive	Decatur	GA	30030	DeKalb	170	24	PK-8
69	**Alpharetta International Academy**	4772 Webb Bridge Ro d	Alpharetta	GA	30009	Fulton	160	7	18 months-5th grade
70	**Ben Franklin Academy**	1585 Clifton Road N.E.	Atlanta	GA	30329	DeKalb	150	17	9-12
71	**Cottage School, The**	700 Grimes Bridge Road	Roswell	GA	30075	Fulton	150	31	6-12
72	**Eaton Academy**	1000 Old Roswell Lakes Parkway	Roswell	GA	30076	Fulton	150	30	K-12
73	**Romar Academy**	2148 Newnan St.	East Point	GA	30344	Fulton	150	18	ages 2 years-5th grade
74	**Bedford School, The**	5665 Milam Road	Fairburn	GA	30213	Fulton	135	23	1-9
75	**Heritage Preparatory School**	1700 Piedmont Ave. N.E.	Atlanta	GA	30324	Fulton	128	17	PK-8
76	**St. Peter Clawer Regional Catholic School**	2560 Tilson Road	Decatur	GA	30032	DeKalb	128		PK-8
77	**Yeshiva Atlanta**	3130 Raymond Drive	Atlanta	GA	30340	DeKalb	125		9-12
78	**Montessori School at- Emory**	3021 North Decatur Road N.E.	Decatur	GA	30033	DeKalb	120	12	ages 15 months12
79	**Atlanta Youth Academy**	2120 Forrest Park Road	Atlanta	GA	30315	Fulton	117	15	PK-8
80	**Brandon Hall School**	1701 Brandon Hall Drive	Sandy Springs	GA	30350	Fulton	110		4-12 and
81	**Sophia Academy**	2880 Dresden Drive	Atlanta	GA	30341	DeKalb	110		K-8
82	**Swift School, The**	300 Grimes Bridge Road	Roswell	GA	30075	Fulton	108	12	1-6
83	**Ron Clark Academy, The**	228 Margaret St. S.E.	Atlanta	GA	30315	Fulton	98	8	5-8
84	**Atlanta Adventist Academy**	3870 Cascade Rd., SW	Atlanta	GA	30331	Fulton	97		
85	**Renaissance Montessori School**	2407 Cascade Road S.W.	Atlanta	GA	30311	Fulton	96		PS-5
86	**St. TImothy School**	5365 Memorial Drive	Stone Mountain	GA	30083	DeKalb	80	16	Age 6 months 5
87	**Chrysalis Experimental Academy**	10 Mansell Court E., Suite 500	Roswell	GA	30076	Fulton	70	14	6-12
88	**Atlanta School, The**	1015 Edgewood Ave. N.E.	Atlanta	GA	30307	Fulton	65	8	PK-9

Rank	Name	Address	City	State	Zip	County	Enrollment	Teachers	Grades offered
89	**Temima, The Richard and Jean Katz High School for Girls**	1985B Lavista Road	Atlanta	GA	30329	DeKalb	56		9-12
90	**Anointed Word Christian School International**	3800 Linecrest Road	Ellenwood	GA	30294	DeKalb	55		K3-8
91	**Academy of the Oaks**	146 New St.	Decatur	GA	30030	DeKalb	52		9-12
92	**Light of the World Christian Academy of Atlanta**	542 Moreland Ave.	Atlanta	GA	30316	Fulton	52		K5-12
93	**International Preparatory Institute**	1100 Cascade Ave. S.W.	Atlanta	GA	30311	Fulton	50	6	PK-5
94	**Atlanta New Century School**	120 Ralph McGill Blvd., Suite 3	Atlanta	GA	30308	Fulton	45		PK3-5
95	**Cumberland Academy of Georgia**	650 Mount Vernon Highway N.E.	Atlanta	GA	30328	Fulton	40	6	4-12
96	**First Steps Christian Academy**	1863 Brannen Rd.	Atlanta	GA	30316	Fulton	39		
97	**Imhotep Center of Education**	541 Harwell Rd., NW	Atlanta	GA	30318	Fulton	34		
98	**Atlanta Country Day School**	8725 Dunwoody Place, Suite 2	Atlanta	GA	30350	Fulton	20	4	7-12
99	**Gables Academy**	811 Gordon St.	Stone Mountain	GA	30083	DeKalb	20	3	4-12
100	**Southeast Atlanta ChristianSchool**	6254-S Memorial Drive	Stone Mountain	GA	30083	DeKalb	20	4	K4-12
101	**Believers' Bible Christian Academy**	3689 Campbellton Rd.	Atlanta	GA	30331	Fulton	12		
102	**Nur Academy**	1127 Hank Aaron Dr.	Atlanta	GA	30315	Fulton	6		
103	**Tabula Rasa The Language Academy**	5855 Riverside Drive	Atlanta	GA	30327	Fulton	-		PS- 12
104	**Academy (AMCA), The**	89 Cumming St.	Alpharetta	GA	30009	Fulton	-		K4-5
105	**Atlanta Montessori Academy**	3716 East Main St.	College Park	GA	30337	Fulton	-		PS-5
106	**Atlanta North School**	5123 Chamblee-Dunwoody Road	Dunwoody	GA	30338	DeKalb	-		PK-8
107	**Auditory-Verbal Center Inc.**	1901 Century Blvd. N.E., Suite 20	Atlanta	GA	30345	DeKalb	-		
108	**Augustine Preparatory Academy**	4650 Flat Shoals Parkway	Decatur	GA	30034	DeKalb	-		PS-9
109	**Becker Adventist School**	3561 Covington Highway	Decatur	GA	30032	DeKalb	-		K-8
110	**Canterbury School**	1140 University Drive	Atlanta	GA	30306	Fulton	-		6 weeks - 8 years
111	**Christ n School and Early Learning Center**	2719 DeLowe Drive	East Point	GA	30344	Fulton			PS-5

Rank	Name	Address	City	State	Zip	County	Enrollment	Teachers	Grades offered
112	**Cross and Crown School**	4276 Chamblee-Dunwoody Road	Chamblee	GA	30341	DeKalb	-		PS-5
113	**Cross of Life Christian**	1000 Hembree Road	Roswell	GA	30076	Fulton	-		15 months - 1st grade
114	**Decatur Adventist Junior Academy**	2584 Young Road	Stone Mountain	GA	30088	DeKalb	-		PK3-8
115	**Discovery Academy**	3174 Miller Road	Lithonia	GA	30038	DeKalb	-		K3-5
116	**Drake School, The**	475 South Deshon Road	Lithonia	GA	30058	DeKalb	-		K-5
117	**Elaine Clarke Center, The**	5130 Peachtree Industrial Blvd.	Chamblee	GA	30341	DeKalb	-		Ages 6 weeks to 12
118	**High Achievers**	P.O. Box 3715	Alpharetta	GA	30023	Fulton	-		
119	**Hope Schools of Excellence**	21 78 Georgia 138 E.	Stockbridge	GA	30281	DeKalb	-		PK3-12
120	**Johnson's Learning Center Inc.**	2709 Gresham Road	Atlanta	GA	30316	DeKalb	-		K-3
121	**Laurel Heights**	934 Briarcliff Road N.E.	Atlanta	GA	30306	DeKalb	-		K-12
122	**Lionheart School, The**	180 Academy St.	Alpharetta	GA	30009	Fulton	-		1-12
123	**Lithonia Adventist Academy**	3533 Ragsdale Road	Lithonia	GA	30038	DeKalb	-		PK-8
124	**Love and Grace Christian**	1125 South Hairston Road	Stone Mountain	GA	30088	DeKalb	-		K2-2
125	**Marcus Autism Center**	1920 Briarcliff Road	Atlanta	GA	30329	DeKalb	-		
126	**Montessori School of Alpharetta**	3290 Old Alabama Road	Alpharetta	GA	30022	Fulton	-		Ages 3-12
127	**Nesbit Ferry Montessori School**	9330 Nesbit Ferry Road	Alpharetta	GA	30022	Fulton	-		PS-3
128	**New Birth Christian Academy**	6400 Woodrow Road	Lithonia	GA	30038	DeKalb	-		PK3-12
129	**Porter Academy**	200 Cox Road	Roswell	GA	30075	Fulton	-		K-5
130	**Worthy's Christian Academy**	330 Lynhurst Drive S.W.	Atlanta	GA	30311	Fulton	-		PS-5

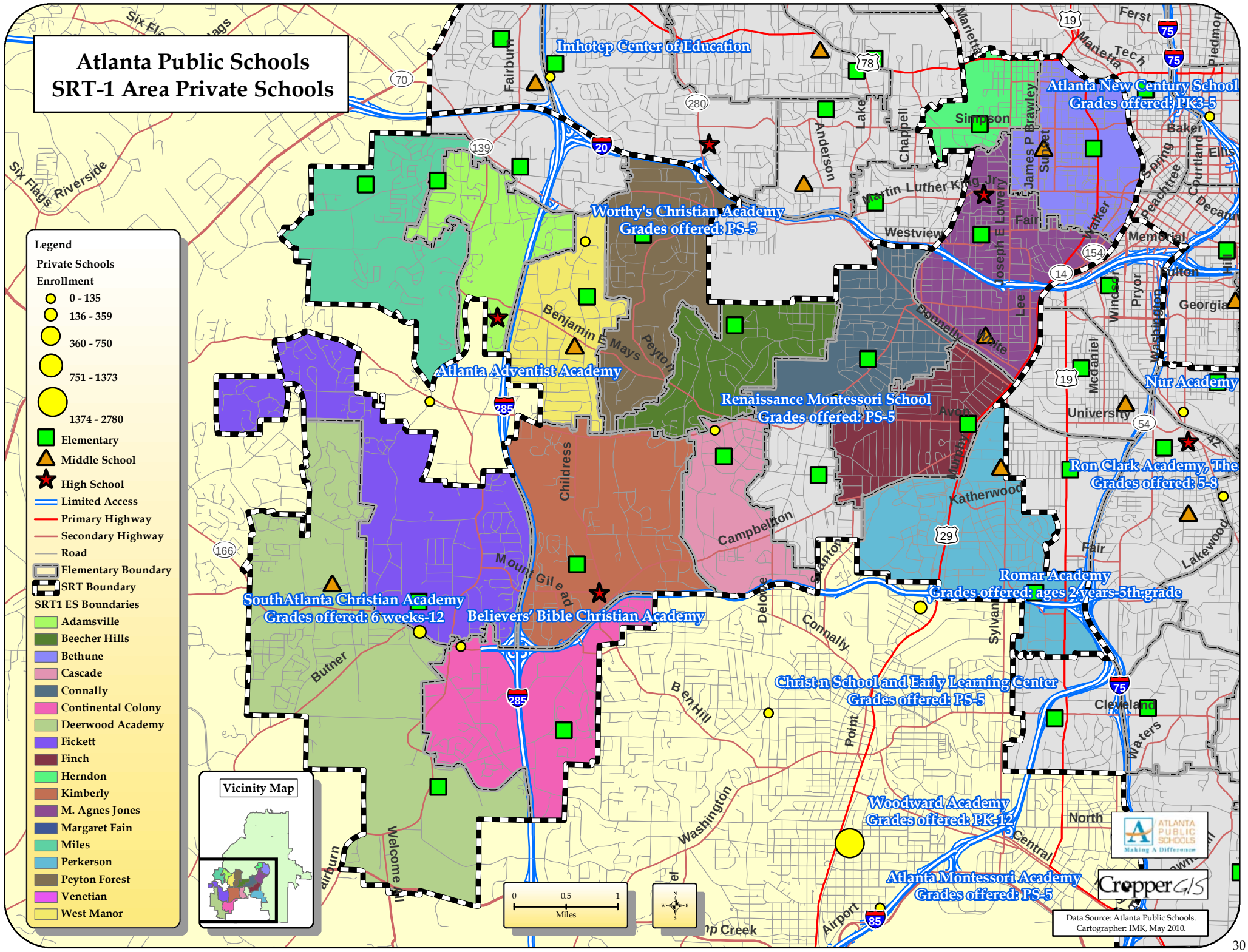
Atlanta Public Schools
SRT-1 Area Private Schools
Imhotep Center of Education
Atlanta New Century School
Grades offered: PK-3-5
Worthy's Christian Academy
Grades offered: PS-5
Atlanta Adventist Academy
Renaissance Montessori School
Grades offered: PS-5
Nur Academy
Ron Clark Academy, The
Grades offered: 5-8
Romar Academy
Grades offered: ages 2 years-5th grade
SouthAtlanta Christian Academy
Grades offered: 6 weeks-12
Believers' Bible Christian Academy
Christ'n School and Early Learning Center
Grades offered: PS-5
Woodward Academy
Grades offered: PK-12
Atlanta Montessori Academy
Grades offered: PS-5
Legend
Private Schools
Enrollment
0 - 135
136 - 359
360 - 750
751 - 1373
1374 - 2780
Elementary
Middle School
High School
Limited Access
Primary Highway
Secondary Highway
Road
Elementary Boundary
SRT Boundary
SRT1 ES Boundaries
Adamsville
Beecher Hills
Bethune
Cascade
Connally
Continental Colony
Deerwood Academy
Fickett
Finch
Herndon
Kimberly
M. Agnes Jones
Margaret Fain
Miles
Perkerson
Peyton Forest
Venetian
West Manor
Vicinity Map
0 0.5 1
Miles
Data Source: Atlanta Public Schools.
Cartographer: IMK, May 2010.
Cropper GIS

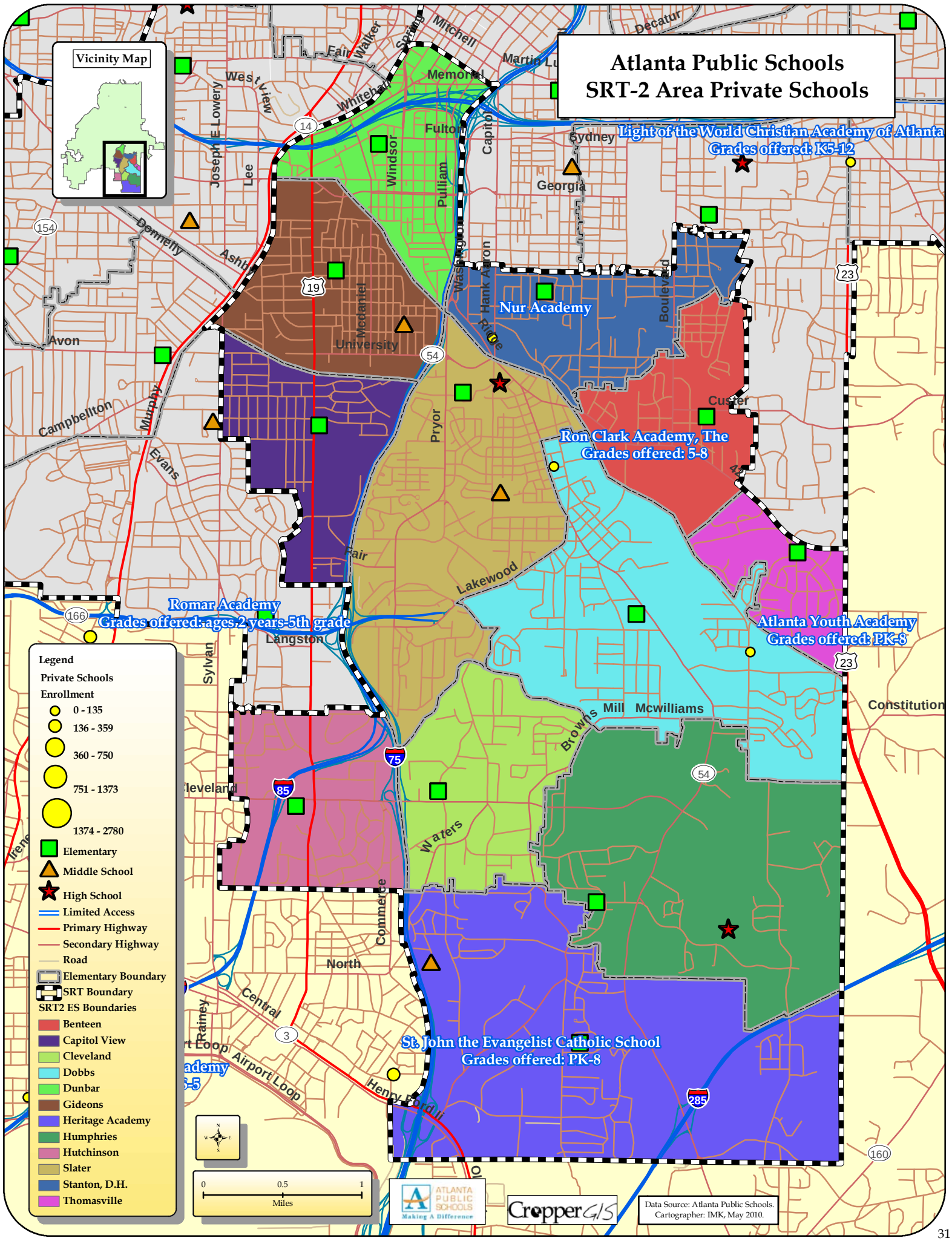
Atlanta Public Schools
SRT-2 Area Private Schools
Vicinity Map
Light of the World Christian Academy of Atlanta
Grades offered: K5-12
Nur Academy
Ron Clark Academy, The
Grades offered: 5-8
Romar Academy
Grades offered: ages 2 years-5th grade
Atlanta Youth Academy
Grades offered: PK-8
St. John the Evangelist Catholic School
Grades offered: PK-8
Legend
Private Schools
Enrollment
0 - 135
136 - 359
360 - 750
751 - 1373
1374 - 2780
Elementary
Middle School
High School
Limited Access
Primary Highway
Secondary Highway
Road
Elementary Boundary
SRT Boundary
SRT2 ES Boundaries
Benteen
Capitol View
Cleveland
Dobbs
Dunbar
Gideons
Heritage Academy
Humphries
Hutchinson
Slater
Stanton, D.H.
Thomasville
0
0.5
1
Miles
Data Source: Atlanta Public Schools.
Cartographer: IMK, May 2010.

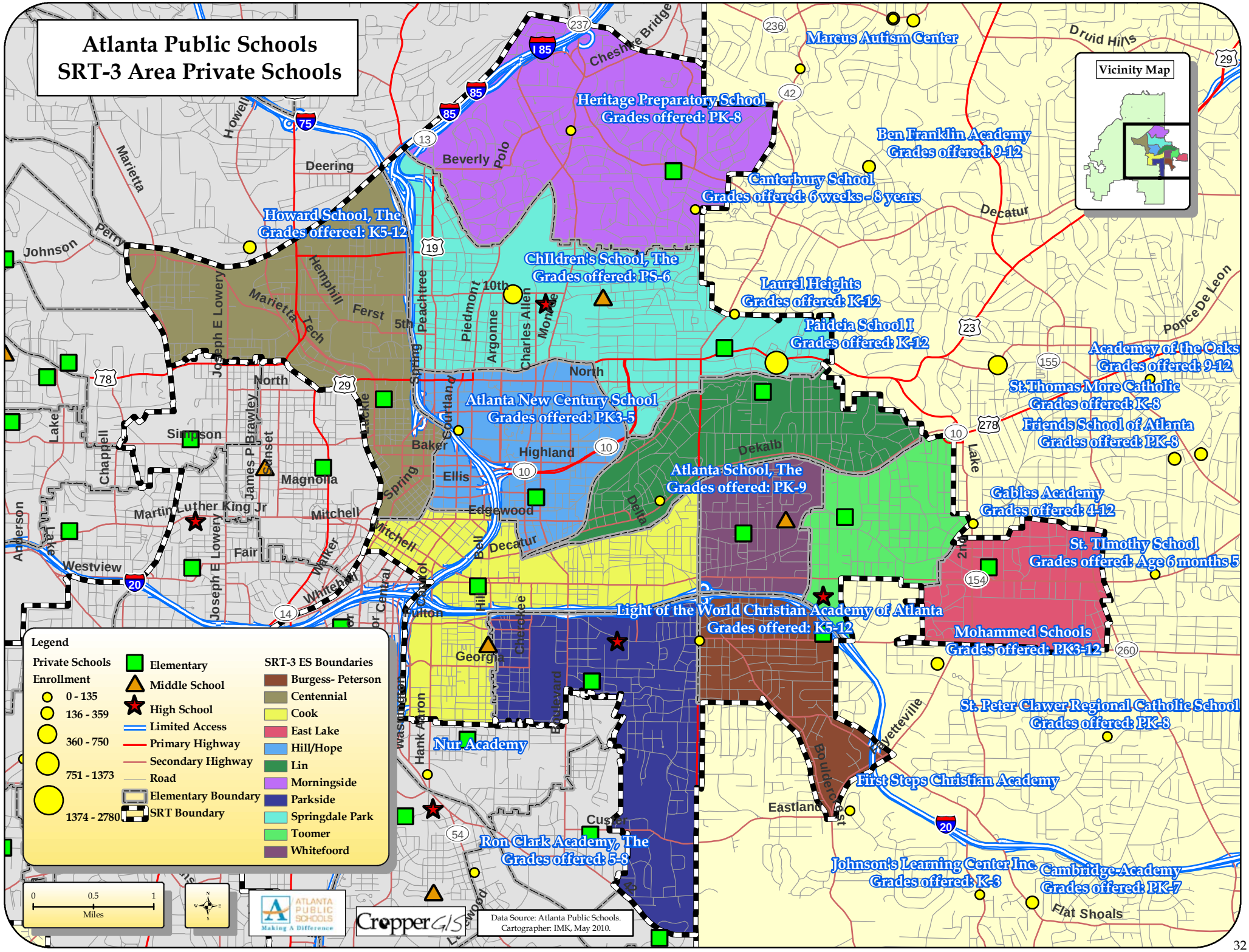
Atlanta Public Schools
SRT-3 Area Private Schools
Vicinity Map
Heritage Preparatory School
Grades offered: PK-8
Ben Franklin Academy
Grades offered: 9-12
Canterbury School
Grades offered: 6 weeks - 8 years
Howard School, The
Grades offereel: K5-12
ChIldren's School, The
Grades offered: PS-6
Laurel Heights
Grades offered: K-12
Paideia School I
Grades offered: K-12
Academey of the Oaks
Grades offered: 9-12
St.Thomas More Catholic
Grades offered: K-8
Friends School of Atlanta
Grades offered: PK-8
Atlanta New Century School
Grades offered: PK3-5
Atlanta School, The
Grades offered: PK-9
Gables Academy
Grades offered: 4-12
St. TImothy School
Grades offered: Age 6 months 5
Light of the World Christian Academy of Atlanta
Grades offered: K5-12
Mohammed Schools
Grades offered: PK3-12
St. Peter Clawer Regional Catholic School
Grades offered: PK-8
Nur Academy
First Steps Christian Academy
Ron Clark Academy, The
Grades offered: 5-8
Johnson's Learning Center Inc.
Grades offered: K-3
Cambridge Academy
Grades offered: PK-7
Marcus Autism Center
Legend
Private Schools Enrollment
0 - 135
136 - 359
360 - 750
751 - 1373
1374 - 2780
Elementary
Middle School
High School
Limited Access
Primary Highway
Secondary Highway
Road
Elementary Boundary
SRT Boundary
SRT-3 ES Boundaries
Burgess- Peterson
Centennial
Cook
East Lake
Hill/Hope
Lin
Morningside
Parkside
Springdale Park
Toomer
Whitefoord
0 0.5 1 Miles
Data Source: Atlanta Public Schools.
Cartographer: IMK, May 2010.

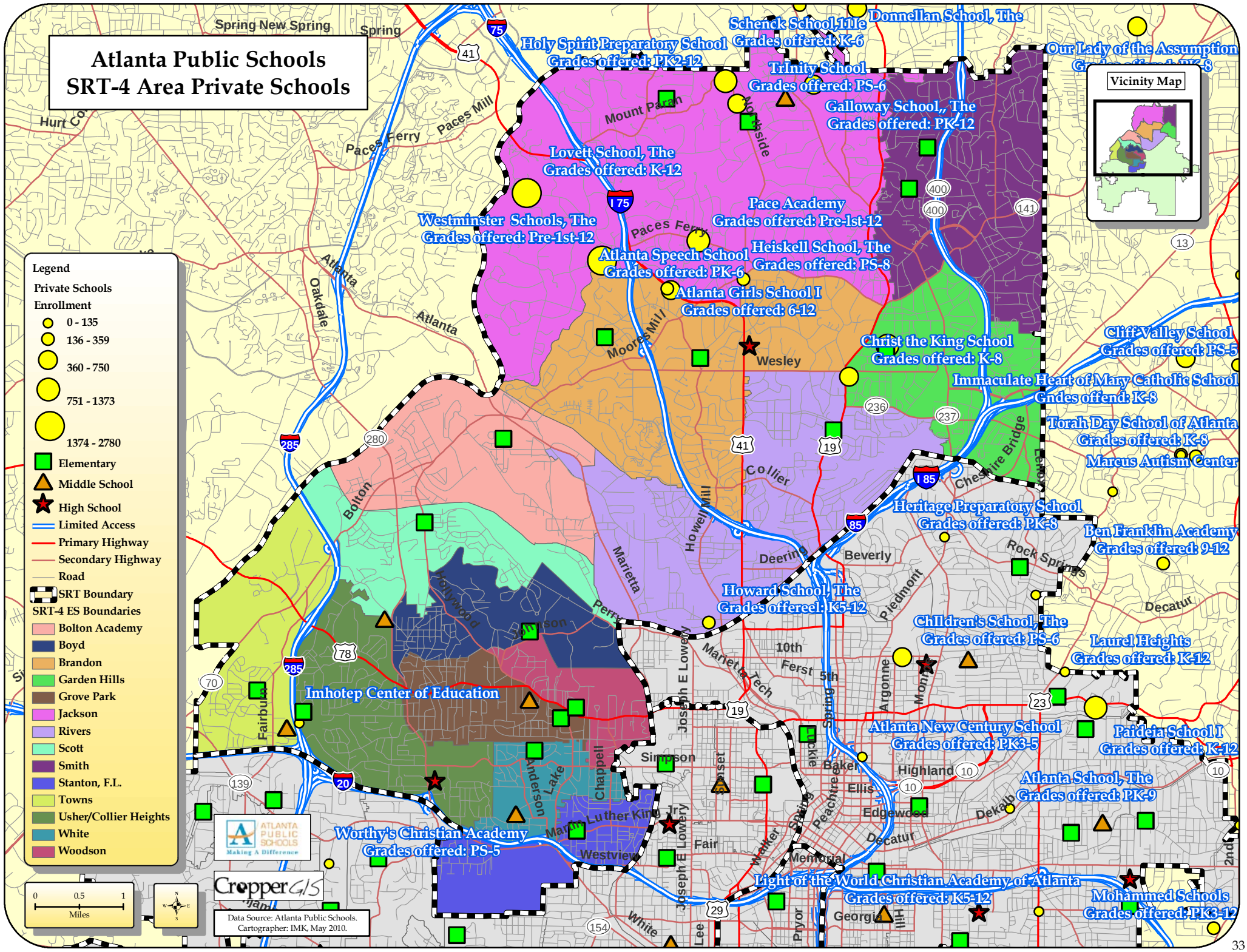
Atlanta Public Schools
SRT-4 Area Private Schools
Vicinity Map
Legend
Private Schools
Enrollment
0 - 135
136 - 359
360 - 750
751 - 1373
1374 - 2780
Elementary
Middle School
High School
Limited Access
Primary Highway
Secondary Highway
Road
SRT Boundary
SRT-4 ES Boundaries
Bolton Academy
Boyd
Brandon
Garden Hills
Grove Park
Jackson
Rivers
Scott
Smith
Stanton, F.L.
Towns
Usher/Collier Heights
White
Woodson
Holy Spirit Preparatory School
Grades offered: PK-12
Schenck School,The
Grades offered: K-6
Donnellan School, The
Our Lady of the Assumption
TriNity School
Grades offered: PS-6
Galloway School, The
Grades offered: PK-12
Lovett School, The
Grades offered: K-12
Pace Academy
Grades offered: Pre-1st-12
Westminster Schools, The
Grades offered: Pre-1st-12
Atlanta Speech School
Grades offered: PK-6
Heiskell School, The
Grades offered: PS-8
Atlanta Girls School I
Grades offered: 6-12
Christ the King School
Grades offered: K-8
Cliff Valley School
Grades offered: PS-5
Immaculate Heart of Mary Catholic School
Grades offered: K-8
Torah Day School of Atlanta
Grades offered: K-8
Marcus Autism Center
Heritage Preparatory School
Grades offered: PK-8
Ben Franklin Academy
Grades offered: 9-12
Howard School, The
Grades offered: K-12
Children's School, The
Grades offered: PS-6
Laurel Heights
Grades offered: K-12
Imhotep Center of Education
Atlanta New Century School
Grades offered: PK3-5
Paideia School I
Grades offered: K-12
Atlanta School, The
Grades offered: PK-9
Worthy's Christian Academy
Grades offered: PS-5
Light of the World Christian Academy of Atlanta
Grades offered: K-12
Mohammed Schools
Grades offered: PK3-12
Spring New Spring
Spring
Hurt Co
Paces Ferry
Paces Mill
Atlanta
Oakdale
Mount Paran
Northside
Moores Mill
Wesley
Collier
Howell Mill
Marietta
Bolton
Cheshire Bridge
Lenox
Deering
Beverly
Rock Springs
Piedmont
Decatur
Hollywood
Perry
Fairburn
Joseph E Lowery
Marietta Tech
10th
Ferst
5th
Spring
Argonne
Monroe
Simpson
Anderson Lake
Chappell
Martin Luther King Jr
Westview
Fair
Walker
Peachtree
Ellis
Baker
Highland
Edgewood
Dekalb
Memorial
Georgia
Pryor
Hill
Lee
White
Cropper GIS
Data Source: Atlanta Public Schools.
Cartographer: IMK, May 2010.
Miles
0
0.5
1

ATLANTA PUBLIC SCHOOLS ENROLLMENT FORECAST

Atlanta Public Schools Total District Enrollment															
Grade	2005-06	2006-07	2007-08	2008-09	2009-10	2010-11	2011-12	2012-13	2013-14	2014-15	2015-16	2016-17	2017-18	2018-19	2019-20
PK	703	750	768	779	850	416	416	416	416	416	416	416	416	416	416
K	4160	4159	3997	3905	4136	3960	3966	3915	3867	3830	3766	3708	3640	3580	3527
1	3943	4150	4210	4105	4043	4170	4131	4082	4036	3981	3940	3865	3805	3740	3679
2	3724	3854	4065	4134	4109	3896	4085	4060	4012	3966	3946	3908	3840	3782	3718
3	3723	3727	3861	3945	4112	3980	3798	3992	3965	3917	3916	3897	3858	3788	3732
4	3607	3476	3588	3671	3869	3926	3870	3695	3880	3851	3835	3837	3819	3781	3712
5	3311	3365	3376	3431	3503	3665	3810	3757	3577	3761	3769	3755	3757	3740	3705
Elementary Total	23171	23481	23865	23970	24622	24013	24076	23917	23753	23722	23588	23386	23135	22827	22489
6	3130	2976	3222	2988	3085	3033	3235	3350	3300	3151	3294	3295	3290	3297	3287
7	3263	3099	2845	3096	2853	3078	3030	3215	3314	3262	3121	3264	3269	3270	3281
8	3198	3280	3163	2818	3049	2875	3061	3016	3203	3300	3256	3117	3255	3264	3272
Middle School Total	9591	9355	9230	8902	8987	8986	9326	9581	9817	9713	9671	9676	9814	9831	9840
9	4172	3953	4119	4229	4309	4282	4143	4349	4325	4543	4695	4643	4496	4673	4633
10	3155	3119	3078	2850	2806	2976	3199	3108	3280	3250	3417	3526	3495	3376	3522
11	2886	2767	2578	2823	2308	2296	2703	2892	2813	2957	2932	3067	3163	3130	3024
12	2381	2492	2238	2223	2466	2246	2135	2500	2665	2583	2711	2680	2802	2892	2863
High School Total	12594	12331	12013	12125	11889	11800	12180	12849	13083	13333	13755	13916	13956	14071	14042
All Grades	45356	45167	45108	44997	45498	44799	45582	46347	46653	46768	47014	46978	46905	46729	46371
Change		-189	-59	-111	501	-699	783	765	306	115	246	-36	-73	-176	-358
Percent Change		-0.42%	-0.13%	-0.25%	1.11%	-1.54%	1.75%	1.68%	0.66%	0.25%	0.53%	-0.08%	-0.16%	-0.38%	-0.77%
Elementary	23171	23481	23865	23970	24622	24013	24076	23917	23753	23722	23588	23386	23135	22827	22489
Change		310	384	105	652	-609	63	-159	-164	-31	-134	-202	-251	-308	-338
Percent Change		1.34%	1.64%	0.44%	2.72%	-2.47%	0.26%	-0.66%	-0.69%	-0.13%	-0.56%	-0.86%	-1.07%	-1.33%	-1.48%
Middle School	9591	9355	9230	8902	8987	8986	9326	9581	9817	9713	9671	9676	9814	9831	9840
Change		-236	-125	-328	85	-1	340	255	236	-104	-42	5	138	17	9
Percent Change		-2.46%	-1.34%	-3.55%	0.95%	-0.01%	3.78%	2.73%	2.46%	-1.06%	-0.43%	0.05%	1.43%	0.17%	0.09%
High School	12594	12331	12013	12125	11889	11800	12180	12849	13083	13333	13755	13916	13956	14071	14042
Change		-263	-318	112	-236	-89	380	669	234	250	422	161	40	115	-29
Percent Change		-2.09%	-2.58%	0.93%	-1.95%	-0.75%	3.22%	5.49%	1.82%	1.91%	3.17%	1.17%	0.29%	0.82%	-0.21%

SRT-1 ENROLLMENT FORECAST

Atlanta Public Schools SRT Area 1: Total Enrollment															
Grade	2005-06	2006-07	2007-08	2008-09	2009-10	2010-11	2011-12	2012-13	2013-14	2014-15	2015-16	2016-17	2017-18	2018-19	2019-20
PK	234	213	233	232	239	114	114	114	114	114	114	114	114	114	114
K	1337	1342	1274	1188	1270	1163	1176	1162	1146	1139	1132	1116	1092	1074	1057
1	1150	1342	1361	1304	1224	1268	1251	1234	1219	1200	1192	1165	1148	1125	1107
2	1156	1157	1359	1377	1313	1186	1266	1250	1233	1219	1210	1204	1176	1159	1136
3	1168	1223	1209	1324	1320	1273	1174	1253	1237	1221	1221	1213	1206	1178	1160
4	1186	1184	1187	1174	1319	1289	1251	1155	1232	1217	1208	1210	1202	1195	1167
5	1116	1123	1176	1121	1082	1255	1255	1220	1123	1198	1192	1185	1186	1178	1174
Elementary Total	7347	7584	7799	7720	7767	7548	7487	7388	7304	7308	7269	7207	7124	7023	6915
6	1120	1078	1053	1017	956	934	1084	1076	1050	980	1023	1018	1011	1011	1002
7	1213	1168	1036	999	971	930	909	1055	1046	1021	954	995	990	983	984
8	1108	1228	1132	996	970	916	908	889	1042	1033	1011	946	985	980	974
Middle School Total	3441	3474	3221	3012	2897	2780	2901	3020	3138	3034	2988	2959	2986	2974	2960
9	1349	1267	1425	1428	1493	1340	1279	1244	1260	1472	1433	1405	1364	1391	1334
10	1026	1018	954	915	907	885	951	901	874	888	1049	1021	1004	973	993
11	1023	956	703	875	712	656	795	848	812	785	801	939	917	899	872
12	890	864	644	627	803	716	597	722	775	740	717	730	858	837	822
High School Total	4288	4105	3726	3845	3915	3597	3622	3715	3721	3885	4000	4095	4143	4100	4021
All Grades	15076	15163	14746	14577	14579	13925	14010	14123	14163	14227	14257	14261	14253	14097	13896
Change		87	-417	-169	2	-654	85	113	40	64	30	4	-8	-156	-201
Percent Change		0.58%	-2.75%	-1.15%	0.01%	-4.49%	0.61%	0.81%	0.28%	0.45%	0.21%	0.03%	-0.06%	-1.09%	-1.43%
Elementary	7347	7584	7799	7720	7767	7548	7487	7388	7304	7308	7269	7207	7124	7023	6915
Change		237	215	-79	47	-219	-61	-99	-84	4	-39	-62	-83	-101	-108
Percent Change		3.23%	2.83%	-1.01%	0.61%	-2.82%	-0.81%	-1.32%	-1.14%	0.05%	-0.53%	-0.85%	-1.15%	-1.42%	-1.54%
Middle School	3441	3474	3221	3012	2897	2780	2901	3020	3138	3034	2988	2959	2986	2974	2960
Change		33	-253	-209	-115	-117	121	119	118	-104	-46	-29	27	-12	-14
Percent Change		0.96%	-7.28%	-6.49%	-3.82%	-4.04%	4.35%	4.10%	3.91%	-3.31%	-1.52%	-0.97%	0.91%	-0.40%	-0.47%
High School	4288	4105	3726	3845	3915	3597	3622	3715	3721	3885	4000	4095	4143	4100	4021
Change		-183	-379	119	70	-318	25	93	6	164	115	95	48	-43	-79
Percent Change		-4.27%	-9.23%	3.19%	1.82%	-8.12%	0.70%	2.57%	0.16%	4.41%	2.96%	2.38%	1.17%	-1.04%	-1.93%

ELEMENTARY SCHOOLS

Adamsville Elementary															
Grade	2005-06	2006-07	2007-08	2008-09	2009-10	2010-11	2011-12	2012-13	2013-14	2014-15	2015-16	2016-17	2017-18	2018-19	2019-20
PK	0	0	0	0	0	0	0	0	0	0	0	0	0	0	0
K	85	76	74	54	63	50	52	51	51	50	51	50	49	48	47
1	68	74	71	76	50	58	56	56	55	55	54	54	53	52	51
2	70	70	79	85	68	40	56	54	54	53	53	52	52	51	50
3	70	78	69	76	65	54	38	53	51	51	50	50	49	49	48
4	73	70	55	52	70	52	50	35	49	47	49	48	48	47	47
5	45	58	65	51	44	60	49	47	33	46	45	47	46	46	45
Total	411	426	413	394	360	314	301	296	293	302	302	301	297	293	288
Change	n/a	15	-13	-19	-34	-46	-13	-5	-3	9	0	-1	-4	-4	-5
Percent Change	n/a	3.65%	-3.05%	-4.60%	-8.63%	-12.78%	-4.14%	-1.66%	-1.01%	3.07%	0.00%	-0.33%	-1.33%	-1.35%	-1.71%

Bethune Elementary															
Grade	2005-06	2006-07	2007-08	2008-09	2009-10	2010-11	2011-12	2012-13	2013-14	2014-15	2015-16	2016-17	2017-18	2018-19	2019-20
PK	0	0	0	0	0	0	0	0	0	0	0	0	0	0	0
K	92	85	97	81	52	39	44	44	43	43	48	46	45	44	43
1	74	87	101	83	61	47	47	46	46	45	45	44	43	42	41
2	80	71	91	87	55	57	44	44	43	43	43	43	42	41	40
3	65	73	71	78	69	47	55	42	42	41	42	42	42	41	40
4	69	62	74	69	58	68	46	53	41	41	40	41	41	41	40
5	68	65	72	67	53	49	66	45	51	40	40	39	40	40	40
Total	448	443	506	465	348	307	302	274	266	253	258	255	253	249	244
Change	n/a	-5	63	-41	-117	-41	-5	-28	-8	-13	5	-3	-2	-4	-5
Percent Change	n/a	-1.12%	14.22%	-8.10%	-25.16%	-11.78%	-1.63%	-9.27%	-2.92%	-4.89%	1.98%	-1.16%	-0.78%	-1.58%	-2.01%

Beecher Hills Elementary															
Grade	2005-06	2006-07	2007-08	2008-09	2009-10	2010-11	2011-12	2012-13	2013-14	2014-15	2015-16	2016-17	2017-18	2018-19	2019-20
PK	39	37	34	41	39	28	28	28	28	28	28	28	28	28	28
K	60	51	47	43	64	52	56	56	55	54	53	52	51	50	49
1	52	57	51	51	54	60	58	59	59	58	57	56	55	54	53
2	59	51	57	54	54	49	61	59	60	60	59	58	57	56	55
3	48	56	43	61	62	53	48	60	58	59	59	58	57	56	55
4	55	47	51	49	53	57	51	46	58	56	57	57	56	55	54
5	58	46	47	45	43	42	54	48	44	55	53	54	54	53	52
Total	371	345	330	344	369	341	356	356	362	370	366	363	358	352	346
Change	n/a	-26	-15	14	25	-28	15	0	6	8	-4	-3	-5	-6	-6
Percent Change	n/a	-7.01%	-4.35%	4.24%	7.27%	-7.59%	4.40%	0.00%	1.69%	2.21%	-1.08%	-0.82%	-1.38%	-1.68%	-1.70%

Cascade Elementary															
Grade	2005-06	2006-07	2007-08	2008-09	2009-10	2010-11	2011-12	2012-13	2013-14	2014-15	2015-16	2016-17	2017-18	2018-19	2019-20
PK	0	0	0	0	0	0	0	0	0	0	0	0	0	0	0
K	82	87	89	73	81	68	67	66	65	64	64	62	61	60	60
1	69	89	95	65	67	72	72	71	70	69	68	67	65	64	63
2	72	71	97	74	60	64	68	68	67	67	66	65	64	62	61
3	68	74	76	68	72	57	61	65	65	64	64	63	62	61	59
4	73	75	67	48	73	71	56	60	64	64	63	63	62	61	60
5	49	59	67	59	41	67	65	52	55	59	59	58	58	57	56
Total	413	455	491	387	394	399	389	382	386	387	384	378	372	365	359
Change	n/a	42	36	-104	7	5	-10	-7	4	1	-3	-6	-6	-7	-6
Percent Change	n/a	10.17%	7.91%	-21.18%	1.81%	1.27%	-2.51%	-1.80%	1.05%	0.26%	-0.78%	-1.56%	-1.59%	-1.88%	-1.64%

Connally Elementary															
Grade	2005-06	2006-07	2007-08	2008-09	2009-10	2010-11	2011-12	2012-13	2013-14	2014-15	2015-16	2016-17	2017-18	2018-19	2019-20
PK	20	21	21	19	21	0	0	0	0	0	0	0	0	0	0
K	52	72	61	54	62	67	66	65	64	64	63	63	61	61	60
1	72	61	76	72	62	64	63	62	61	60	60	59	59	58	58
2	61	75	58	79	70	66	65	64	63	62	61	61	60	60	59
3	70	66	73	68	76	78	68	67	66	65	63	62	62	61	61
4	65	61	54	66	67	79	75	65	64	63	61	59	58	58	57
5	66	58	64	64	56	73	81	77	66	65	64	62	60	59	59
Total	406	414	407	422	414	427	418	400	384	379	372	366	360	357	354
Change	n/a	8	-7	15	-8	13	-9	-18	-16	-5	-7	-6	-6	-3	-3
Percent Change	n/a	1.97%	-1.69%	3.69%	-1.90%	3.14%	-2.11%	-4.31%	-4.00%	-1.30%	-1.85%	-1.61%	-1.64%	-0.83%	-0.84%

Continental Colony Elementary															
Grade	2005-06	2006-07	2007-08	2008-09	2009-10	2010-11	2011-12	2012-13	2013-14	2014-15	2015-16	2016-17	2017-18	2018-19	2019-20
PK	0	0	0	0	0	15	15	15	15	15	15	15	15	15	15
K	42	64	63	70	62	45	57	56	56	55	55	54	54	53	52
1	40	56	81	83	66	63	62	62	61	61	60	60	59	59	58
2	48	51	64	65	66	61	60	60	60	59	60	59	59	58	58
3	44	51	62	72	63	57	60	59	59	59	58	59	58	58	57
4	46	41	73	65	62	60	55	58	57	57	58	57	58	57	57
5	40	47	58	72	52	47	55	51	53	52	55	56	55	56	55
Total	260	310	401	427	371	348	364	361	361	358	361	360	358	356	352
Change	n/a	50	91	26	-56	-23	16	-3	0	-3	3	-1	-2	-2	-4
Percent Change	n/a	19.23%	29.35%	6.48%	-13.11%	-6.20%	4.60%	-0.82%	0.00%	-0.83%	0.84%	-0.28%	-0.56%	-0.56%	-1.12%

Deerwood Elementary															
Grade	2005-06	2006-07	2007-08	2008-09	2009-10	2010-11	2011-12	2012-13	2013-14	2014-15	2015-16	2016-17	2017-18	2018-19	2019-20
PK	22	19	20	19	20	18	18	18	18	18	18	18	18	18	18
K	77	88	96	90	100	93	92	91	90	94	88	88	86	85	84
1	75	89	93	118	95	104	104	103	102	101	105	99	98	96	95
2	81	82	104	119	126	101	110	110	109	108	107	111	105	104	102
3	70	104	102	124	100	113	99	108	108	107	106	105	109	103	102
4	72	65	111	104	121	96	108	95	104	104	103	102	101	105	99
5	75	78	87	115	98	119	94	106	93	102	102	101	100	99	103
Total	472	525	613	689	660	644	625	631	624	634	629	624	617	610	603
Change	n/a	53	88	76	-29	-16	-19	6	-7	10	-5	-5	-7	-7	-7
Percent Change	n/a	11.23%	16.76%	12.40%	-4.21%	-2.42%	-2.95%	0.96%	-1.11%	1.60%	-0.79%	-0.79%	-1.12%	-1.13%	-1.15%

Fain Elementary															
Grade	2005-06	2006-07	2007-08	2008-09	2009-10	2010-11	2011-12	2012-13	2013-14	2014-15	2015-16	2016-17	2017-18	2018-19	2019-20
PK	0	0	0	0	0	0	0	0	0	0	0	0	0	0	0
K	83	88	104	93	92	86	86	86	86	86	86	86	85	84	84
1	67	81	102	96	101	93	93	92	92	91	91	90	90	89	88
2	81	76	85	103	90	76	89	89	88	88	87	89	88	88	87
3	82	75	83	75	94	83	71	83	83	82	82	82	84	83	83
4	75	69	77	70	59	75	76	65	76	76	75	76	76	78	77
5	55	63	57	72	52	53	68	68	59	68	68	69	70	70	73
Total	443	452	508	509	488	466	483	483	484	491	489	492	493	492	492
Change	n/a	9	56	1	-21	-22	17	0	1	7	-2	3	1	-1	0
Percent Change	n/a	n/a	n/a	0.20%	-4.13%	-4.51%	3.65%	0.00%	0.21%	1.45%	-0.41%	0.61%	0.20%	-0.20%	0.00%

Fickett Elementary

Grade	2005-06	2006-07	2007-08	2008-09	2009-10	2010-11	2011-12	2012-13	2013-14	2014-15	2015-16	2016-17	2017-18	2018-19	2019-20
PK	21	20	20	20	20	0	0	0	0	0	0	0	0	0	0
K	84	71	75	81	89	91	89	87	86	84	84	83	82	81	80
1	81	75	83	90	91	99	97	95	93	91	89	87	86	85	84
2	90	73	87	95	97	108	105	103	101	99	95	93	90	89	88
3	88	82	92	89	87	106	109	106	104	102	104	100	98	95	93
4	98	76	87	101	105	110	112	116	112	110	106	108	104	102	99
5	85	73	90	75	98	108	113	115	119	115	114	110	112	108	106
Total	547	470	534	551	587	622	625	622	615	601	592	581	572	560	550
Change	n/a	-77	64	17	36	35	3	-3	-7	-14	-9	-11	-9	-12	-10
Percent Change	n/a	-14.08%	13.62%	3.18%	6.53%	5.96%	0.48%	-0.48%	-1.13%	-2.28%	-1.50%	-1.86%	-1.55%	-2.10%	-1.79%

Finch Elementary

Grade	2005-06	2006-07	2007-08	2008-09	2009-10	2010-11	2011-12	2012-13	2013-14	2014-15	2015-16	2016-17	2017-18	2018-19	2019-20
PK	0	0	0	0	0	0	0	0	0	0	0	0	0	0	0
K	83	76	64	74	80	76	75	73	72	71	71	71	70	70	69
1	67	87	72	68	86	86	83	81	79	78	77	76	75	74	74
2	70	61	66	79	81	81	81	78	76	74	74	73	72	71	70
3	60	73	62	74	91	73	79	79	76	74	75	75	74	73	72
4	71	78	88	67	85	82	70	76	76	73	75	77	77	75	74
5	83	84	73	72	71	77	80	69	74	74	72	74	75	75	74
Total	434	459	425	434	494	475	468	456	453	444	444	446	443	438	433
Change	n/a	25	-34	9	60	-19	-7	-12	-3	-9	0	2	-3	-5	-5
Percent Change	n/a	5.76%	-7.41%	2.12%	13.82%	-3.85%	-1.47%	-2.56%	-0.66%	-1.99%	0.00%	0.45%	-0.67%	-1.13%	-1.14%

Herndon Elementary

Grade	2005-06	2006-07	2007-08	2008-09	2009-10	2010-11	2011-12	2012-13	2013-14	2014-15	2015-16	2016-17	2017-18	2018-19	2019-20
PK	0	0	0	0	0	0	0	0	0	0	0	0	0	0	0
K	57	72	41	45	43	33	34	36	36	37	36	35	34	33	33
1	60	56	67	42	37	41	41	40	40	39	39	38	37	36	35
2	69	57	67	59	44	33	42	42	41	42	41	41	40	39	38
3	53	62	51	54	43	43	31	39	39	39	40	39	39	38	37
4	66	60	58	47	49	37	41	29	37	38	38	39	38	38	37
5	62	63	63	52	40	44	36	39	28	36	37	37	38	37	37
Total	367	370	347	299	256	231	225	225	221	231	231	229	226	221	217
Change	n/a	3	-23	-48	-43	-25	-6	0	-4	10	0	-2	-3	-5	-4
Percent Change	n/a	0.82%	-6.22%	-13.83%	-14.38%	-9.77%	-2.60%	0.00%	-1.78%	4.52%	0.00%	-0.87%	-1.31%	-2.21%	-1.81%

M. Agnes Jones Elementary

Grade	2005-06	2006-07	2007-08	2008-09	2009-10	2010-11	2011-12	2012-13	2013-14	2014-15	2015-16	2016-17	2017-18	2018-19	2019-20
PK	18	18	18	20	20	9	9	9	9	9	9	9	9	9	9
K	131	96	93	73	104	93	91	89	87	86	86	85	83	82	81
1	67	113	82	93	74	99	97	95	93	91	90	88	87	85	84
2	52	76	98	79	99	75	100	98	96	94	93	92	90	89	87
3	76	68	74	88	83	115	79	105	103	101	96	95	94	92	91
4	66	78	64	68	88	90	118	81	108	106	100	95	94	93	91
5	56	72	72	51	73	98	94	123	84	112	108	102	97	96	95
Total	466	521	501	472	541	579	588	600	580	599	582	566	554	546	538
Change	n/a	55	-20	-29	69	38	9	12	-20	19	-17	-16	-12	-8	-8
Percent Change	n/a	n/a	n/a	n/a	n/a	7.02%	1.55%	2.04%	-3.33%	3.28%	-2.84%	-2.75%	-2.12%	-1.44%	-1.47%

Kimberly Elementary															
Grade	2005-06	2006-07	2007-08	2008-09	2009-10	2010-11	2011-12	2012-13	2013-14	2014-15	2015-16	2016-17	2017-18	2018-19	2019-20
PK	60	57	60	60	60	0	0	0	0	0	0	0	0	0	0
K	86	62	55	51	71	61	60	59	58	57	56	55	53	52	51
1	56	69	59	55	55	59	58	57	56	55	54	52	51	49	48
2	69	50	57	62	54	53	57	56	55	54	54	53	51	50	48
3	53	64	55	69	75	62	60	65	64	63	63	63	61	60	59
4	64	59	55	56	76	77	63	61	66	65	67	67	67	66	65
5	56	63	63	51	57	78	79	64	62	67	68	70	70	70	70
Total	444	424	404	404	448	390	377	362	361	361	362	360	353	347	341
Change	n/a	-20	-20	0	44	-58	-13	-15	-1	0	1	-2	-7	-6	-6
Percent Change	n/a	-4.50%	-4.72%	0.00%	10.89%	-12.95%	-3.33%	-3.98%	-0.28%	0.00%	0.28%	-0.55%	-1.94%	-1.70%	-1.73%

Miles Elementary															
Grade	2005-06	2006-07	2007-08	2008-09	2009-10	2010-11	2011-12	2012-13	2013-14	2014-15	2015-16	2016-17	2017-18	2018-19	2019-20
PK	32	26	34	31	38	29	29	29	29	29	29	29	29	29	29
K	70	80	59	58	72	68	67	66	64	63	63	62	60	58	56
1	74	76	81	73	60	74	73	72	71	69	68	66	65	63	61
2	60	72	71	78	72	51	70	69	68	67	68	67	65	64	62
3	63	74	71	71	74	68	48	66	65	64	66	67	66	64	63
4	54	70	65	65	82	71	65	46	63	62	61	63	64	63	61
5	54	49	64	74	65	80	69	63	45	61	60	59	61	62	61
Total	407	447	445	450	463	441	421	411	405	415	415	413	410	403	393
Change	n/a	40	-2	5	13	-22	-20	-10	-6	10	0	-2	-3	-7	-10
Percent Change	n/a	9.83%	-0.45%	1.12%	2.89%	-4.75%	-4.54%	-2.38%	-1.46%	2.47%	0.00%	-0.48%	-0.73%	-1.71%	-2.48%

Perkerson Elementary															
Grade	2005-06	2006-07	2007-08	2008-09	2009-10	2010-11	2011-12	2012-13	2013-14	2014-15	2015-16	2016-17	2017-18	2018-19	2019-20
PK	22	15	26	22	21	15	15	15	15	15	15	15	15	15	15
K	64	62	63	53	53	58	57	57	56	56	54	53	52	51	49
1	50	77	50	54	55	56	56	55	55	54	54	53	52	51	50
2	61	51	67	48	52	48	53	53	52	52	52	52	51	50	49
3	55	65	53	62	52	53	49	54	54	53	54	54	54	53	52
4	53	66	69	52	63	53	54	50	55	55	55	56	56	56	55
5	52	67	56	62	56	62	52	53	49	54	54	54	55	55	55
Total	357	403	384	353	352	345	336	337	336	339	338	337	335	331	325
Change	n/a	46	-19	-31	-1	-7	-9	1	-1	3	-1	-1	-2	-4	-6
Percent Change	n/a	12.89%	-4.71%	-8.07%	-0.28%	-1.99%	-2.61%	0.30%	-0.30%	0.89%	-0.29%	-0.30%	-0.59%	-1.19%	-1.81%

Peyton Forest Elementary															
Grade	2005-06	2006-07	2007-08	2008-09	2009-10	2010-11	2011-12	2012-13	2013-14	2014-15	2015-16	2016-17	2017-18	2018-19	2019-20
PK	0	0	0	0	0	0	0	0	0	0	0	0	0	0	0
K	91	100	87	76	71	78	77	75	74	73	74	73	71	70	69
1	68	79	95	84	82	78	76	75	74	73	72	70	69	67	66
2	58	62	101	85	87	84	80	78	77	75	76	75	73	72	70
3	100	63	62	83	97	88	85	81	79	78	77	78	77	74	73
4	78	89	55	73	93	99	90	87	83	81	81	80	81	80	77
5	104	69	74	53	62	85	90	82	79	76	76	76	75	76	75
Total	499	462	474	454	492	512	498	478	466	456	456	452	446	439	430
Change	n/a	-37	12	-20	38	20	-14	-20	-12	-10	0	-4	-6	-7	-9
Percent Change	n/a	-7.41%	2.60%	-4.22%	8.37%	4.07%	-2.73%	-4.02%	-2.51%	-2.15%	0.00%	-0.88%	-1.33%	-1.57%	-2.05%

Venetian Hills Elementary															
Grade	2005-06	2006-07	2007-08	2008-09	2009-10	2010-11	2011-12	2012-13	2013-14	2014-15	2015-16	2016-17	2017-18	2018-19	2019-20
PK	0	0	0	0	0	0	0	0	0	0	0	0	0	0	0
K	60	70	66	70	72	63	65	64	63	62	61	60	58	56	55
1	68	74	70	55	77	69	69	68	67	66	65	63	62	60	58
2	41	62	64	77	82	80	72	72	71	70	70	69	67	66	64
3	52	57	59	64	69	66	74	67	67	66	69	69	68	66	65
4	53	64	45	68	66	63	63	71	64	64	65	68	68	67	65
5	65	56	59	52	69	67	64	64	72	65	66	67	70	70	69
Total	339	383	363	386	435	408	407	406	404	393	396	396	393	385	376
Change	n/a	44	-20	23	49	-27	-1	-1	-2	-11	3	0	-3	-8	-9
Percent Change	n/a	12.98%	-5.22%	6.34%	12.69%	-6.21%	-0.25%	-0.25%	-0.49%	-2.72%	0.76%	0.00%	-0.76%	-2.04%	-2.34%

West Manor Elementary															
Grade	2005-06	2006-07	2007-08	2008-09	2009-10	2010-11	2011-12	2012-13	2013-14	2014-15	2015-16	2016-17	2017-18	2018-19	2019-20
PK	0	0	0	0	0	0	0	0	0	0	0	0	0	0	0
K	38	42	40	49	39	42	41	41	40	40	39	38	37	36	35
1	42	42	32	46	51	46	46	45	45	44	44	43	42	41	40
2	34	46	46	49	56	59	53	53	52	52	51	51	50	49	48
3	51	38	51	48	48	57	60	54	54	53	53	52	52	51	50
4	55	54	39	54	49	49	58	61	55	55	54	54	53	53	52
5	43	53	45	34	52	46	46	54	57	51	51	50	50	49	49
Total	263	275	253	280	295	299	304	308	303	295	292	288	284	279	274
Change	n/a	12	-22	27	15	4	5	4	-5	-8	-3	-4	-4	-5	-5
Percent Change	n/a	4.56%	-8.00%	10.67%	5.36%	1.36%	1.67%	1.32%	-1.62%	-2.64%	-1.02%	-1.37%	-1.39%	-1.76%	-1.79%

MIDDLE SCHOOLS

Bunche MS															
Grade	2005-06	2006-07	2007-08	2008-09	2009-10	2010-11	2011-12	2012-13	2013-14	2014-15	2015-16	2016-17	2017-18	2018-19	2019-20
6	219	255	284	304	294	253	327	317	324	316	323	325	324	324	320
7	268	221	296	284	293	268	248	320	309	316	307	313	315	314	314
8	241	282	250	301	293	264	265	246	328	317	322	313	319	321	320
Total	728	758	830	889	880	785	840	883	961	949	952	951	958	959	954
Change	n/a	30	72	59	-9	-95	55	43	78	-12	3	-1	7	1	-5
Percent Change	n/a	4.12%	9.50%	7.11%	-1.01%	-10.80%	7.01%	5.12%	8.83%	-1.25%	0.32%	-0.11%	0.74%	0.10%	-0.52%

Kennedy MS															
Grade	2005-06	2006-07	2007-08	2008-09	2009-10	2010-11	2011-12	2012-13	2013-14	2014-15	2015-16	2016-17	2017-18	2018-19	2019-20
6	117	128	118	108	106	85	98	103	101	83	95	94	91	91	90
7	171	165	118	118	112	104	84	97	102	100	82	94	93	90	90
8	145	164	136	110	97	103	98	79	91	96	94	77	88	87	85
Total	433	457	372	336	315	292	280	279	294	279	271	265	272	268	265
Change	n/a	24	-85	-36	-21	-23	-12	-1	15	-15	-8	-6	7	-4	-3
Percent Change	n/a	5.54%	-18.60%	-9.68%	-6.25%	-7.30%	-4.11%	-0.36%	5.38%	-5.10%	-2.87%	-2.21%	2.64%	-1.47%	-1.12%

Brown MS															
Grade	2005-06	2006-07	2007-08	2008-09	2009-10	2010-11	2011-12	2012-13	2013-14	2014-15	2015-16	2016-17	2017-18	2018-19	2019-20
6	312	233	247	209	218	221	252	261	248	205	228	221	218	215	212
7	310	286	210	231	188	214	214	244	253	241	199	221	214	211	209
8	304	277	277	207	221	186	212	212	242	250	243	201	223	216	213
Total	926	796	734	647	627	621	678	717	743	696	670	643	655	642	634
Change	n/a	-130	-62	-87	-20	-6	57	39	26	-47	-26	-27	12	-13	-8
Percent Change	n/a	-14.04%	-7.79%	-11.85%	-3.09%	-0.96%	9.18%	5.75%	3.63%	-6.33%	-3.74%	-4.03%	1.87%	-1.98%	-1.25%

Young MS															
Grade	2005-06	2006-07	2007-08	2008-09	2009-10	2010-11	2011-12	2012-13	2013-14	2014-15	2015-16	2016-17	2017-18	2018-19	2019-20
6	307	291	258	258	190	251	253	254	238	232	235	235	234	232	231
7	302	319	263	225	233	211	241	243	244	228	225	228	228	227	225
8	259	341	304	242	201	247	207	236	238	239	223	221	223	223	222
Total	868	951	825	725	624	709	701	733	720	699	683	684	685	682	678
Change	n/a	83	-126	-100	-101	85	-8	32	-13	-21	-16	1	1	-3	-4
Percent Change	n/a	9.56%	-13.25%	-12.12%	-13.93%	13.62%	-1.13%	4.56%	-1.77%	-2.92%	-2.29%	0.15%	0.15%	-0.44%	-0.59%

Sylvan MS															
Grade	2005-06	2006-07	2007-08	2008-09	2009-10	2010-11	2011-12	2012-13	2013-14	2014-15	2015-16	2016-17	2017-18	2018-19	2019-20
6	165	171	146	138	148	124	154	141	139	144	142	143	144	149	149
7	162	177	149	141	145	133	122	151	138	136	141	139	140	141	146
8	159	164	165	136	158	116	126	116	143	131	129	134	132	133	134
Total	486	512	460	415	451	373	402	408	420	411	412	416	416	423	429
Change	n/a	26	-52	-45	36	-78	29	6	12	-9	1	4	0	7	6
Percent Change	n/a	5.35%	-10.16%	-9.78%	8.67%	-17.29%	7.77%	1.49%	2.94%	-2.14%	0.24%	0.97%	0.00%	1.68%	1.42%

HIGH SCHOOLS

Washington High School															
Grade	2005-06	2006-07	2007-08	2008-09	2009-10	2010-11	2011-12	2012-13	2013-14	2014-15	2015-16	2016-17	2017-18	2018-19	2019-20
9	465	468	453	419	176	5	0	0	0	0	0	0	0	0	0
10	330	322	345	338	278	80	4	0	0	0	0	0	0	0	0
11	360	324	299	311	232	222	74	4	0	0	0	0	0	0	0
12	339	314	266	256	280	253	204	69	4	0	0	0	0	0	0
Total	1494	1428	1363	1324	966	560	282	73	4	0	0	0	0	0	0
Change	n/a	-66	-65	-39	-358	-406	-278	-209	-69	-4	0	0	0	0	0
Percent Change	n/a	-4.42%	-4.55%	-2.86%	-27.04%	-42.03%	-49.64%	-74.11%	-94.52%	-100.00%	n/a	n/a	n/a	n/a	n/a

Washington Early College High School															
Grade	2005-06	2006-07	2007-08	2008-09	2009-10	2010-11	2011-12	2012-13	2013-14	2014-15	2015-16	2016-17	2017-18	2018-19	2019-20
9	0	0	0	0	68	96	79	80	74	98	95	97	94	96	96
10	0	0	0	0	0	52	79	65	66	61	80	78	80	77	79
11	0	0	0	0	0	0	48	73	60	61	57	74	73	74	72
12	0	0	0	0	0	0	0	44	69	56	57	54	70	69	70
Total	0	0	0	0	68	148	206	262	269	276	289	303	317	316	317
Change	n/a	0	0	0	68	80	58	56	7	7	13	14	14	-1	1
Percent Change	n/a	n/a	n/a	n/a	n/a	117.65%	39.19%	27.18%	2.67%	2.60%	4.71%	4.84%	4.62%	-0.32%	0.32%

Washington Health Science & Nutrition High School															
Grade	2005-06	2006-07	2007-08	2008-09	2009-10	2010-11	2011-12	2012-13	2013-14	2014-15	2015-16	2016-17	2017-18	2018-19	2019-20
9	0	0	0	0	90	154	127	127	118	157	152	155	150	153	96
10	0	0	0	0	0	68	126	104	104	97	132	128	130	126	129
11	0	0	0	0	0	0	63	117	97	97	90	123	119	121	117
12	0	0	0	0	0	0	0	57	110	91	91	85	116	112	114
Total	0	0	0	0	90	222	316	405	429	442	465	491	515	512	456
Change	n/a	0	0	0	90	132	94	89	24	13	23	26	24	-3	-56
Percent Change	n/a	n/a	n/a	n/a	n/a	146.67%	42.34%	28.16%	5.93%	3.03%	5.20%	5.59%	4.89%	-0.58%	-10.94%

Washington Banking, Finance & Investment High School															
Grade	2005-06	2006-07	2007-08	2008-09	2009-10	2010-11	2011-12	2012-13	2013-14	2014-15	2015-16	2016-17	2017-18	2018-19	2019-20
9	0	0	0	0	97	141	116	82	76	102	98	100	97	99	100
10	0	0	0	0	0	79	114	88	62	58	78	74	76	74	75
11	0	0	0	0	0	0	73	105	83	58	55	73	70	71	70
12	0	0	0	0	0	0	0	67	96	76	54	51	68	65	66
Total	0	0	0	0	97	220	303	342	317	294	285	298	311	309	311
Change	n/a	0	0	0	97	123	83	39	-25	-23	-9	13	13	-2	2
Percent Change	n/a	n/a	n/a	n/a	n/a	126.80%	37.73%	12.87%	-7.31%	-7.26%	-3.06%	4.56%	4.36%	-0.64%	0.65%

Mays High School															
Grade	2005-06	2006-07	2007-08	2008-09	2009-10	2010-11	2011-12	2012-13	2013-14	2014-15	2015-16	2016-17	2017-18	2018-19	2019-20
9	594	532	589	624	694	466	571	560	626	644	642	604	579	595	591
10	443	468	403	388	385	382	336	411	403	451	464	462	435	417	428
11	450	409	395	379	338	270	355	312	382	375	419	432	430	405	388
12	373	361	353	361	354	335	243	320	281	344	338	377	389	387	365
Total	1860	1770	1740	1752	1771	1453	1505	1603	1692	1814	1863	1875	1833	1804	1772
Change	n/a	-90	-30	12	19	-318	52	98	98	89	122	49	12	-42	-29
Percent Change	n/a	-4.84%	-1.69%	0.69%	1.08%	-17.96%	3.58%	6.51%	6.51%	5.55%	7.21%	2.70%	0.64%	-2.24%	-1.58%

Therrell High School															
Grade	2005-06	2006-07	2007-08	2008-09	2009-10	2010-11	2011-12	2012-13	2013-14	2014-15	2015-16	2016-17	2017-18	2018-19	2019-20
9	290	267	0	0	0	0	0	0	0	0	0	0	0	0	0
10	253	228	0	0	0	0	0	0	0	0	0	0	0	0	0
11	213	223	0	0	0	0	0	0	0	0	0	0	0	0	0
12	178	189	0	0	0	0	0	0	0	0	0	0	0	0	0
Total	934	907	0	0	0	0	0	0	0	0	0	0	0	0	0
Change	n/a	-27	-907	0	0	0	0	0	0	0	0	0	0	0	0
Percent Change	n/a	-2.89%	-100.00%	n/a	n/a	n/a	n/a	n/a	n/a	n/a	n/a	n/a	n/a	n/a	n/a

Therrell STEMS High School															
Grade	2005-06	2006-07	2007-08	2008-09	2009-10	2010-11	2011-12	2012-13	2013-14	2014-15	2015-16	2016-17	2017-18	2018-19	2019-20
9	0	0	122	154	113	166	138	141	131	171	160	161	159	160	161
10	0	0	76	48	72	79	110	91	93	86	111	104	105	103	104
11	0	0	0	67	49	58	75	105	86	88	81	104	98	99	97
12	0	0	0	0	57	43	51	66	92	76	77	70	90	85	86
Total	0	0	198	269	291	346	374	403	402	421	429	439	452	447	448
Change	n/a	0	198	71	22	55	28	29	29	-1	19	8	10	13	-5
Percent Change	n/a	n/a	n/a	35.86%	8.18%	18.90%	8.09%	7.75%	7.75%	-0.25%	4.73%	1.90%	2.33%	2.96%	-1.11%

Therrell Law, Government & Public Policy High School															
Grade	2005-06	2006-07	2007-08	2008-09	2009-10	2010-11	2011-12	2012-13	2013-14	2014-15	2015-16	2016-17	2017-18	2018-19	2019-20
9	0	0	118	124	134	154	131	134	124	154	147	148	147	148	149
10	0	0	63	52	63	66	71	60	62	57	74	71	73	72	73
11	0	0	9	63	42	54	60	65	55	56	52	67	65	66	66
12	0	0	25	10	61	38	51	56	61	52	53	49	63	61	62
Total	0	0	215	249	300	312	313	315	302	319	326	335	348	347	350
Change	n/a	0	215	34	51	12	1	2	2	-13	17	7	9	13	-1
Percent Change	n/a	n/a	n/a	15.81%	20.48%	4.00%	0.32%	0.64%	0.64%	-4.13%	5.63%	2.19%	2.76%	3.88%	-0.29%

Therrell Health Science & Nutrition High School															
Grade	2005-06	2006-07	2007-08	2008-09	2009-10	2010-11	2011-12	2012-13	2013-14	2014-15	2015-16	2016-17	2017-18	2018-19	2019-20
9	0	0	143	107	121	158	117	120	111	146	139	140	138	140	141
10	0	0	67	89	109	79	111	82	84	78	110	104	105	104	105
11	0	0	0	55	51	52	47	67	49	50	47	66	62	63	62
12	0	0	0	0	51	47	48	43	62	45	47	44	62	58	59
Total	0	0	210	251	332	336	323	312	306	319	343	354	367	365	367
Change	n/a	0	210	41	81	4	-13	-11	-11	-6	13	24	11	13	-2
Percent Change	n/a	n/a	n/a	19.52%	32.27%	1.20%	-3.87%	-3.41%	-3.41%	-1.92%	4.25%	7.52%	3.21%	3.67%	-0.54%

SRT-2 ENROLLMENT FORECAST

Atlanta Public Schools SRT Area 2: Total Enrollment															
Grade	2005-06	2006-07	2007-08	2008-09	2009-10	2010-11	2011-12	2012-13	2013-14	2014-15	2015-16	2016-17	2017-18	2018-19	2019-20
PK	130	190	184	208	213	108	108	108	108	108	108	108	108	108	108
K	762	723	718	664	669	672	667	659	651	641	635	625	612	599	590
1	752	816	737	732	702	722	715	706	698	688	678	661	650	637	624
2	698	753	737	749	750	692	707	710	703	696	691	682	671	661	648
3	736	727	763	724	778	723	678	692	695	688	688	683	674	663	654
4	703	624	672	708	713	731	699	653	667	670	669	669	665	656	646
5	640	661	610	679	727	655	720	689	642	658	666	665	666	662	653
Elementary Total	4421	4494	4421	4464	4552	4303	4294	4217	4164	4149	4135	4093	4046	3986	3923
6	593	585	610	504	566	621	541	598	577	545	552	562	563	567	565
7	600	578	581	536	490	562	618	536	592	572	543	550	562	563	566
8	637	593	638	490	582	504	564	621	538	595	577	548	555	567	568
Middle School Total	1830	1756	1829	1530	1638	1687	1723	1755	1707	1712	1672	1660	1680	1697	1699
9	815	746	750	837	836	851	734	821	908	796	892	870	826	835	859
10	424	589	547	615	629	625	646	561	625	691	613	686	670	635	643
11	378	340	493	512	499	501	557	587	512	572	634	565	630	615	581
12	286	318	277	446	463	442	447	496	530	462	514	569	510	568	553
High School Total	1903	1993	2067	2410	2427	2419	2384	2465	2575	2521	2653	2690	2636	2653	2636
All Grades	8154	8243	8317	8404	8617	8409	8401	8437	8446	8382	8460	8443	8362	8336	8258
Change		89	74	87	213	-208	-8	36	9	-64	78	-17	-81	-26	-78
Percent Change		1.09%	0.90%	1.05%	2.53%	-2.41%	-0.10%	0.43%	0.11%	-0.76%	0.93%	-0.20%	-0.96%	-0.31%	-0.94%
Elementary	4421	4494	4421	4464	4552	4303	4294	4217	4164	4149	4135	4093	4046	3986	3923
Change		73	-73	43	88	-249	-9	-77	-53	-15	-14	-42	-47	-60	-63
Percent Change		1.65%	-1.62%	0.97%	1.97%	-5.47%	-0.21%	-1.79%	-1.26%	-0.36%	-0.34%	-1.02%	-1.15%	-1.48%	-1.58%
Middle School	1830	1756	1829	1530	1638	1687	1723	1755	1707	1712	1672	1660	1680	1697	1699
Change		-74	73	-299	108	49	36	32	-48	5	-40	-12	20	17	2
Percent Change		-4.04%	4.16%	-16.35%	7.06%	2.99%	2.13%	1.86%	-2.74%	0.29%	-2.34%	-0.72%	1.20%	1.01%	0.12%
High School	1903	1993	2067	2410	2427	2419	2384	2465	2575	2521	2653	2690	2636	2653	2636
Change		90	74	343	17	-8	-35	81	110	-54	132	37	-54	17	-17
Percent Change		4.73%	3.71%	16.59%	0.71%	-0.33%	-1.45%	3.40%	4.46%	-2.10%	5.24%	1.39%	-2.01%	0.64%	-0.64%

ELEMENTARY SCHOOLS

Benteen Elementary															
Grade	2005-06	2006-07	2007-08	2008-09	2009-10	2010-11	2011-12	2012-13	2013-14	2014-15	2015-16	2016-17	2017-18	2018-19	2019-20
PK	0	0	0	0	0	0	0	0	0	0	0	0	0	0	0
K	82	59	67	35	39	45	44	43	42	41	40	39	37	36	36
1	65	82	57	43	43	48	48	47	46	45	44	42	41	39	38
2	58	54	52	41	40	41	46	46	45	44	44	43	41	40	38
3	67	66	59	40	40	39	40	45	45	44	43	43	42	40	39
4	81	47	49	53	35	38	37	38	43	43	42	41	41	40	38
5	50	82	49	40	51	34	37	36	37	42	42	41	40	40	39
Total	403	390	333	252	248	245	252	255	258	259	255	249	242	235	228
Change	n/a	-13	-57	-81	-4	-3	7	3	3	1	-4	-6	-7	-7	-7
Percent Change	n/a	-3.23%	-14.62%	-24.32%	-1.59%	-1.21%	2.86%	1.19%	1.18%	0.39%	-1.54%	-2.35%	-2.81%	-2.89%	-2.98%

Capitol View Elementary															
Grade	2005-06	2006-07	2007-08	2008-09	2009-10	2010-11	2011-12	2012-13	2013-14	2014-15	2015-16	2016-17	2017-18	2018-19	2019-20
PK	0	0	0	0	0	0	0	0	0	0	0	0	0	0	0
K	48	36	40	39	41	40	40	39	38	38	38	38	37	36	36
1	39	47	50	34	50	44	43	43	42	41	41	40	40	39	38
2	47	37	53	56	44	43	37	45	45	44	43	43	46	46	44
3	41	44	33	42	68	41	40	34	42	42	42	41	41	44	44
4	38	24	50	26	43	54	39	38	32	40	41	41	40	40	43
5	39	40	26	48	32	38	53	38	37	31	39	40	40	39	39
Total	252	228	252	245	278	260	252	237	236	236	244	243	244	244	244
Change	n/a	-24	24	-7	33	-18	-8	-15	-1	0	8	-1	1	0	0
Percent Change	n/a	-9.52%	10.53%	-2.78%	13.47%	-6.47%	-3.08%	-5.95%	-0.42%	0.00%	3.39%	-0.41%	0.41%	0.00%	0.00%

Cleveland Elementary															
Grade	2005-06	2006-07	2007-08	2008-09	2009-10	2010-11	2011-12	2012-13	2013-14	2014-15	2015-16	2016-17	2017-18	2018-19	2019-20
PK	19	20	19	19	20	11	11	11	11	11	11	11	11	11	11
K	69	80	69	67	47	53	50	50	49	48	47	46	45	45	44
1	85	70	76	62	51	49	47	45	45	44	43	42	41	40	40
2	80	70	65	67	62	49	48	46	44	44	45	44	43	42	41
3	76	72	63	68	63	60	47	46	44	43	43	44	43	42	41
4	62	62	62	61	56	62	59	46	45	43	44	44	45	44	43
5	55	71	61	68	61	57	63	60	47	46	45	46	46	47	46
Total	446	445	415	412	360	341	325	304	285	279	278	277	274	271	266
Change	n/a	-1	-30	-3	-52	-19	-16	-21	-19	-6	-1	-1	-3	-3	-5
Percent Change	n/a	-0.22%	-6.74%	-0.72%	-12.62%	-5.28%	-4.69%	-6.46%	-6.25%	-2.11%	-0.36%	-0.36%	-1.08%	-1.09%	-1.85%

Dobbs Elementary															
Grade	2005-06	2006-07	2007-08	2008-09	2009-10	2010-11	2011-12	2012-13	2013-14	2014-15	2015-16	2016-17	2017-18	2018-19	2019-20
PK	0	15	19	19	20	18	18	18	18	18	18	18	18	18	18
K	62	77	77	83	90	86	86	86	86	85	83	82	81	79	78
1	68	84	73	96	84	93	92	92	91	91	90	88	87	86	84
2	56	79	78	92	103	87	96	95	95	94	94	93	91	90	89
3	76	77	78	94	83	93	85	94	93	93	92	92	91	89	88
4	64	80	64	89	103	81	90	82	91	90	90	89	89	88	86
5	67	69	65	94	100	82	84	94	85	95	94	94	93	93	92
Total	393	481	454	567	583	540	551	561	559	566	561	556	550	543	535
Change	n/a	88	-27	113	16	-43	11	10	-2	7	-5	-5	-6	-7	-8
Percent Change	n/a	22.39%	-5.61%	24.89%	2.82%	-7.38%	2.04%	1.81%	-0.36%	1.25%	-0.88%	-0.89%	-1.08%	-1.27%	-1.47%

Dunbar Elementary															
Grade	2005-06	2006-07	2007-08	2008-09	2009-10	2010-11	2011-12	2012-13	2013-14	2014-15	2015-16	2016-17	2017-18	2018-19	2019-20
PK	0	22	20	17	19	16	16	16	16	16	16	16	16	16	16
K	38	43	30	34	45	58	57	55	54	53	50	49	48	46	45
1	41	35	37	31	38	59	59	58	57	56	55	53	52	51	49
2	49	46	25	41	41	46	61	61	60	58	57	56	54	53	52
3	47	31	40	41	39	50	44	59	59	57	55	54	53	51	50
4	34	32	29	33	36	48	47	41	55	55	53	51	50	49	47
5	42	29	30	31	23	44	46	45	39	53	53	51	49	48	47
Total	251	238	211	228	241	321	330	335	340	348	339	330	322	314	306
Change	n/a	-13	-27	17	13	80	9	5	5	8	-9	-9	-8	-8	-8
Percent Change	n/a	-5.18%	-11.34%	8.06%	5.70%	33.20%	2.80%	1.52%	1.49%	2.35%	-2.59%	-2.65%	-2.42%	-2.48%	-2.55%

Gideons Elementary															
Grade	2005-06	2006-07	2007-08	2008-09	2009-10	2010-11	2011-12	2012-13	2013-14	2014-15	2015-16	2016-17	2017-18	2018-19	2019-20
PK	49	61	64	60	61	0	0	0	0	0	0	0	0	0	0
K	93	72	85	78	86	83	82	82	81	80	81	80	78	77	75
1	76	95	86	92	87	89	89	88	88	87	86	85	84	82	81
2	71	85	87	101	102	90	92	92	91	91	91	90	89	88	86
3	83	76	97	84	103	95	87	89	89	88	90	90	89	88	87
4	79	76	78	96	92	93	93	85	87	87	87	89	89	88	87
5	65	74	79	86	100	95	96	96	88	90	90	90	93	93	92
Total	516	539	576	597	631	545	539	532	524	523	525	524	522	516	508
Change	n/a	23	37	21	34	-86	-6	-7	-8	-1	2	-1	-2	-6	-8
Percent Change	n/a	4.46%	6.86%	3.65%	5.70%	-13.63%	-1.10%	-1.30%	-1.50%	-0.19%	0.38%	-0.19%	-0.38%	-1.15%	-1.55%

Heritage Academy Elementary															
Grade	2005-06	2006-07	2007-08	2008-09	2009-10	2010-11	2011-12	2012-13	2013-14	2014-15	2015-16	2016-17	2017-18	2018-19	2019-20
PK	20	19	19	19	19	0	0	0	0	0	0	0	0	0	0
K	81	75	66	66	65	69	69	68	67	66	65	64	63	62	61
1	91	95	71	75	74	75	74	74	73	72	71	69	68	67	66
2	76	93	88	87	76	70	71	70	70	69	68	67	66	65	64
3	72	89	84	91	96	71	69	70	69	69	68	67	66	65	64
4	74	64	66	69	72	77	63	62	64	63	64	64	64	63	63
5	66	72	57	73	71	58	73	60	59	61	62	63	63	63	62
Total	480	507	451	480	473	420	419	404	402	400	398	394	390	385	380
Change	n/a	27	-56	29	-7	-53	-1	-15	-2	-2	-2	-4	-4	-5	-5
Percent Change	n/a	5.63%	-11.05%	6.43%	-1.46%	-11.21%	-0.24%	-3.58%	-0.50%	-0.50%	-0.50%	-1.01%	-1.02%	-1.28%	-1.30%

Humphries Elementary															
Grade	2005-06	2006-07	2007-08	2008-09	2009-10	2010-11	2011-12	2012-13	2013-14	2014-15	2015-16	2016-17	2017-18	2018-19	2019-20
PK	0	0	0	19	20	17	17	17	17	17	17	17	17	17	17
K	44	38	61	57	59	51	55	54	53	52	53	52	51	50	49
1	56	44	42	52	57	62	62	61	60	59	58	56	55	54	53
2	43	55	39	53	54	56	61	61	60	59	58	57	55	54	53
3	54	48	57	39	56	56	58	63	63	62	60	59	58	56	55
4	69	48	57	55	55	57	57	59	64	64	63	61	60	59	57
5	49	61	49	49	61	47	55	55	57	62	62	61	59	58	57
Total	315	294	305	324	362	346	365	370	374	375	371	363	355	348	341
Change	n/a	-21	11	19	38	-16	19	5	4	1	-4	-8	-8	-7	-7
Percent Change	n/a	n/a	n/a	6.23%	11.73%	-4.42%	5.49%	1.37%	1.08%	0.27%	-1.07%	-2.16%	-2.20%	-1.97%	-2.01%

Hutchinson Elementary															
Grade	2005-06	2006-07	2007-08	2008-09	2009-10	2010-11	2011-12	2012-13	2013-14	2014-15	2015-16	2016-17	2017-18	2018-19	2019-20
PK	37	39	33	41	41	35	35	35	35	35	35	35	35	35	35
K	77	87	85	87	71	72	71	70	69	68	67	65	64	62	61
1	82	93	98	86	85	77	76	75	74	73	72	70	68	67	65
2	82	69	86	83	71	75	69	68	68	68	68	68	67	65	65
3	71	78	81	76	78	70	74	68	67	67	67	67	67	66	64
4	55	62	85	80	73	76	68	72	66	65	65	65	65	65	64
5	60	40	66	75	72	68	71	63	67	61	62	62	62	62	62
Total	464	468	534	528	491	473	464	451	446	437	436	432	428	422	416
Change	n/a	4	66	-6	-37	-18	-9	-13	-5	-9	-1	-4	-4	-6	-6
Percent Change	n/a	0.86%	14.10%	-1.12%	-7.01%	-3.67%	-1.90%	-2.80%	-1.11%	-2.02%	-0.23%	-0.92%	-0.93%	-1.40%	-1.42%

Slater Elementary															
Grade	2005-06	2006-07	2007-08	2008-09	2009-10	2010-11	2011-12	2012-13	2013-14	2014-15	2015-16	2016-17	2017-18	2018-19	2019-20
PK	5	14	10	14	13	11	11	11	11	11	11	11	11	11	11
K	98	80	79	69	77	68	67	66	67	66	65	65	64	63	63
1	67	93	80	107	84	75	74	73	72	71	70	69	68	67	66
2	64	76	94	83	107	87	77	77	76	76	75	74	73	73	72
3	78	80	82	94	101	98	86	76	76	75	80	79	78	77	78
4	81	66	78	87	97	95	96	84	74	74	74	78	77	76	75
5	90	69	69	77	96	82	92	93	81	72	72	72	76	75	74
Total	483	478	492	531	575	516	503	480	457	445	447	448	447	442	439
Change	n/a	-5	14	39	44	-59	-13	-23	-23	-12	2	1	-1	-5	-3
Percent Change	n/a	-1.04%	2.93%	7.93%	8.29%	-10.26%	-2.52%	-4.57%	-4.79%	-2.63%	0.45%	0.22%	-0.22%	-1.12%	-0.68%

Stanton, D.H. Elementary															
Grade	2005-06	2006-07	2007-08	2008-09	2009-10	2010-11	2011-12	2012-13	2013-14	2014-15	2015-16	2016-17	2017-18	2018-19	2019-20
PK	0	0	0	0	0	0	0	0	0	0	0	0	0	0	0
K	70	76	59	49	49	47	46	46	45	44	46	45	44	43	42
1	82	78	67	54	49	51	51	50	50	49	48	47	46	45	44
2	72	89	70	45	50	48	49	49	49	49	48	47	46	45	44
3	71	66	89	55	51	50	48	48	48	48	48	47	46	45	44
4	66	63	54	59	51	50	50	46	46	46	46	46	45	44	43
5	57	54	59	38	60	50	50	49	45	45	45	45	45	44	43
Total	418	426	398	300	310	296	294	288	283	281	281	277	272	266	260
Change	n/a	8	-28	-98	10	-14	-2	-6	-5	-2	0	-4	-5	-6	-6
Percent Change	n/a	1.91%	-6.57%	-24.62%	3.33%	-4.52%	-0.68%	-2.04%	-1.74%	-0.71%	0.00%	-1.42%	-1.81%	-2.21%	-2.26%

Thomasville Elementary															
Grade	2005-06	2006-07	2007-08	2008-09	2009-10	2010-11	2011-12	2012-13	2013-14	2014-15	2015-16	2016-17	2017-18	2018-19	2019-20
PK	20	19	17	18	20	14	14	14	14	14	14	14	14	14	14
K	89	125	94	87	72	68	67	67	66	66	65	65	64	64	63
1	106	89	127	92	70	70	70	69	69	68	68	67	67	66	66
2	111	114	81	100	44	68	68	68	67	67	66	66	65	65	64
3	86	105	118	83	62	43	67	67	67	66	66	65	65	64	64
4	90	74	76	91	52	60	41	64	64	64	62	62	61	61	60
5	70	76	66	74	50	49	57	39	60	60	60	58	58	57	57
Total	572	602	579	545	370	372	384	388	407	405	401	397	394	391	388
Change	n/a	30	-23	-34	-175	2	12	4	19	-2	-4	-4	-3	-3	-3
Percent Change	n/a	5.24%	-3.82%	-5.87%	-32.11%	0.54%	3.23%	1.04%	4.90%	-0.49%	-0.99%	-1.00%	-0.76%	-0.76%	-0.77%

MIDDLE SCHOOLS

Long MS															
Grade	2005-06	2006-07	2007-08	2008-09	2009-10	2010-11	2011-12	2012-13	2013-14	2014-15	2015-16	2016-17	2017-18	2018-19	2019-20
6	192	180	193	201	220	228	198	223	202	198	198	201	202	202	202
7	203	180	170	183	169	213	221	190	214	194	192	192	197	198	198
8	194	180	181	169	208	177	209	217	186	210	192	190	190	195	196
Total	589	540	544	553	597	618	628	630	602	602	582	583	589	595	596
Change	n/a	-49	4	9	44	21	10	2	-28	0	-20	1	6	6	1
Percent Change	n/a	-8.32%	0.74%	1.65%	7.96%	3.52%	1.62%	0.32%	-4.44%	0.00%	-3.32%	0.17%	1.03%	1.02%	0.17%

Parks MS															
Grade	2005-06	2006-07	2007-08	2008-09	2009-10	2010-11	2011-12	2012-13	2013-14	2014-15	2015-16	2016-17	2017-18	2018-19	2019-20
6	149	162	159	135	156	161	157	175	165	156	158	165	166	169	167
7	160	151	148	152	144	153	158	154	172	162	154	156	163	164	166
8	195	169	153	135	171	146	155	160	156	175	165	157	159	166	167
Total	504	482	460	422	471	460	470	489	493	493	477	478	488	499	500
Change	n/a	-22	-22	-38	49	-11	10	19	4	0	-16	1	10	11	1
Percent Change	n/a	-4.37%	-4.56%	-8.26%	11.61%	-2.34%	2.17%	4.04%	0.82%	0.00%	-3.25%	0.21%	2.09%	2.25%	0.20%

Price MS															
Grade	2005-06	2006-07	2007-08	2008-09	2009-10	2010-11	2011-12	2012-13	2013-14	2014-15	2015-16	2016-17	2017-18	2018-19	2019-20
6	252	243	258	168	190	232	186	200	210	191	196	196	195	196	196
7	237	247	263	201	177	196	239	192	206	216	197	202	202	201	202
8	248	244	304	186	203	181	200	244	196	210	220	201	206	206	205
Total	737	734	825	555	570	609	625	636	612	617	613	599	603	603	603
Change	n/a	-3	91	-270	15	39	16	11	-24	5	-4	-14	4	0	0
Percent Change	n/a	-0.41%	12.40%	-32.73%	2.70%	6.84%	2.63%	1.76%	-3.77%	0.82%	-0.65%	-2.28%	0.67%	0.00%	0.00%

HIGH SCHOOLS

Carver High School															
Grade	2005-06	2006-07	2007-08	2008-09	2009-10	2010-11	2011-12	2012-13	2013-14	2014-15	2015-16	2016-17	2017-18	2018-19	2019-20
9	44	2	0	0	0	0	0	0	0	0	0	0	0	0	0
10	121	14	4	0	0	0	0	0	0	0	0	0	0	0	0
11	93	122	11	0	0	0	0	0	0	0	0	0	0	0	0
12	72	92	112	0	0	0	0	0	0	0	0	0	0	0	0
Total	330	230	127	0	0	0	0	0	0	0	0	0	0	0	0
Change	n/a	-100	-103	-127	0	0	0	0	0	0	0	0	0	0	0
Percent Change	n/a	-30.30%	-44.78%	-100.00%	n/a	n/a	n/a	n/a	n/a	n/a	n/a	n/a	n/a	n/a	n/a

The New Schools at Carver, School of Technology															
Grade	2005-06	2006-07	2007-08	2008-09	2009-10	2010-11	2011-12	2012-13	2013-14	2014-15	2015-16	2016-17	2017-18	2018-19	2019-20
9	111	122	116	122	110	98	90	102	118	112	126	124	116	118	121
10	0	93	110	104	104	90	80	74	84	97	92	103	102	95	97
11	0	0	86	99	75	68	79	74	69	78	90	86	96	95	88
12	0	0	0	84	81	74	64	74	70	65	73	85	81	90	89
Total	111	215	312	409	370	330	313	324	341	352	381	398	395	398	395
Change	n/a	104	97	97	-39	-40	-17	11	17	11	29	17	-3	3	-3
Percent Change	n/a	93.69%	45.12%	31.09%	-9.54%	-10.81%	-5.15%	3.51%	5.25%	3.23%	8.24%	4.46%	-0.75%	0.76%	-0.75%

The New Schools at Carver, School of Health Science & Research															
Grade	2005-06	2006-07	2007-08	2008-09	2009-10	2010-11	2011-12	2012-13	2013-14	2014-15	2015-16	2016-17	2017-18	2018-19	2019-20
9	110	122	125	145	111	128	102	110	121	109	123	121	114	115	121
10	0	100	102	115	124	99	105	84	90	99	92	103	102	96	97
11	0	0	84	101	100	88	87	98	78	84	92	86	96	95	89
12	0	0	0	73	99	78	79	78	92	73	79	86	81	90	89
Total	110	222	311	434	434	393	373	370	381	365	386	396	393	396	396
Change	n/a	112	89	123	0	-41	-20	-3	11	-16	21	10	-3	3	0
Percent Change	n/a	101.82%	40.09%	39.55%	0.00%	-9.45%	-5.09%	-0.80%	2.97%	-4.20%	5.75%	2.59%	-0.76%	0.76%	0.00%

The New Schools at Carver, Early College															
Grade	2005-06	2006-07	2007-08	2008-09	2009-10	2010-11	2011-12	2012-13	2013-14	2014-15	2015-16	2016-17	2017-18	2018-19	2019-20
9	99	82	92	94	93	115	100	110	121	109	120	121	114	115	121
10	0	93	75	88	82	79	94	82	90	99	89	98	99	93	94
11	0	0	85	72	83	75	72	87	76	84	92	83	91	92	86
12	0	0	0	79	67	76	69	66	82	71	79	86	78	86	86
Total	99	175	252	333	325	345	335	345	369	363	380	388	382	386	387
Change	n/a	76	77	81	-8	20	-10	10	24	-6	17	8	-6	4	1
Percent Change	n/a	76.77%	44.00%	32.14%	-2.40%	6.15%	-2.90%	2.99%	6.96%	-1.63%	4.68%	2.11%	-1.55%	1.05%	0.26%

The New Schools at Carver, School of the Arts															
Grade	2005-06	2006-07	2007-08	2008-09	2009-10	2010-11	2011-12	2012-13	2013-14	2014-15	2015-16	2016-17	2017-18	2018-19	2019-20
9	85	81	80	89	101	104	90	94	104	94	104	102	95	97	100
10	0	77	82	73	94	82	96	86	90	100	91	101	99	92	94
11	0	0	75	75	70	76	75	87	81	85	94	86	95	93	86
12	0	0	0	63	74	69	74	74	85	79	79	87	80	88	86
Total	85	158	237	300	339	331	335	341	360	358	368	376	369	370	366
Change	n/a	73	79	63	39	-8	4	6	19	-2	10	8	-7	1	-4
Percent Change	n/a	85.88%	50.00%	26.58%	13.00%	-2.36%	1.21%	1.79%	5.57%	-0.56%	2.79%	2.17%	-1.86%	0.27%	-1.08%

South Atlanta High School															
Grade	2005-06	2006-07	2007-08	2008-09	2009-10	2010-11	2011-12	2012-13	2013-14	2014-15	2015-16	2016-17	2017-18	2018-19	2019-20
9	366	337	1	4	0	0	0	0	0	0	0	0	0	0	0
10	303	212	27	0	0	0	0	0	0	0	0	0	0	0	0
11	285	218	152	5	0	0	0	0	0	0	0	0	0	0	0
12	214	226	165	146	0	0	0	0	0	0	0	0	0	0	0
Total	1168	993	345	155	0	0	0	0	0	0	0	0	0	0	0
Change	n/a	-175	-648	-190	-155	0	0	0	0	0	0	0	0	0	0
Percent Change	n/a	-14.98%	-65.26%	-55.07%	-100.00%	n/a	n/a	n/a	n/a	n/a	n/a	n/a	n/a	n/a	n/a

South Atlanta School of Health & Medicine															
Grade	2005-06	2006-07	2007-08	2008-09	2009-10	2010-11	2011-12	2012-13	2013-14	2014-15	2015-16	2016-17	2017-18	2018-19	2019-20
9	0	0	99	121	142	140	121	139	153	128	142	136	131	132	134
10	0	0	62	86	67	91	95	82	95	104	87	97	92	89	90
11	0	0	0	58	60	60	82	86	74	86	94	78	87	83	80
12	0	0	0	0	52	56	56	76	80	69	80	87	73	81	77
Total	0	0	161	265	321	347	354	383	402	387	403	398	383	385	381
Change	n/a	0	161	104	56	26	7	29	29	19	-15	16	-5	-15	2
Percent Change	n/a	n/a	n/a	64.60%	21.13%	8.10%	2.02%	8.19%	8.19%	4.96%	-3.73%	4.13%	-1.24%	-3.77%	0.52%

South Atlanta School of Law, Government, and Public Policy															
Grade	2005-06	2006-07	2007-08	2008-09	2009-10	2010-11	2011-12	2012-13	2013-14	2014-15	2015-16	2016-17	2017-18	2018-19	2019-20
9	0	0	130	141	137	130	113	130	142	119	132	127	122	123	125
10	0	0	33	70	73	85	81	70	81	88	74	82	79	76	76
11	0	0	0	52	62	61	77	73	63	73	83	70	77	74	71
12	0	0	0	1	45	55	54	68	64	55	67	76	64	71	68
Total	0	0	163	264	317	331	325	341	350	335	356	355	342	344	340
Change	n/a	0	163	101	53	14	-6	16	16	9	-15	21	-1	-13	2
Percent Change	n/a	n/a	n/a	61.96%	20.08%	4.42%	-1.81%	4.92%	4.92%	2.64%	-4.29%	6.27%	-0.28%	-3.66%	0.58%

South Atlanta School of Computer Animation & Design															
Grade	2005-06	2006-07	2007-08	2008-09	2009-10	2010-11	2011-12	2012-13	2013-14	2014-15	2015-16	2016-17	2017-18	2018-19	2019-20
9	0	0	107	121	142	136	118	136	149	125	145	139	134	135	137
10	0	0	52	79	85	99	95	83	95	104	88	102	97	94	95
11	0	0	0	50	49	73	85	82	71	82	89	76	88	83	81
12	0	0	0	0	45	34	51	60	57	50	57	62	53	62	58
Total	0	0	159	250	321	342	349	361	372	361	379	379	372	374	371
Change	n/a	0	159	91	71	21	7	12	12	11	-11	18	0	-7	2
Percent Change	n/a	n/a	n/a	57.23%	28.40%	6.54%	2.05%	3.44%	3.44%	3.05%	-2.96%	4.99%	0.00%	-1.85%	0.54%

SRT-3 ENROLLMENT FORECAST

Atlanta Public Schools SRT Area 3: Total Enrollment															
Grade	2005-06	2006-07	2007-08	2008-09	2009-10	2010-11	2011-12	2012-13	2013-14	2014-15	2015-16	2016-17	2017-18	2018-19	2019-20
PK	168	191	184	176	200	123	123	123	123	123	123	123	123	123	123
K	835	885	791	783	835	781	783	773	761	754	733	720	711	701	694
1	882	838	868	802	814	823	811	801	792	779	771	762	750	741	731
2	792	858	776	781	767	756	793	783	773	761	751	743	734	722	714
3	789	781	809	724	796	721	732	768	757	746	739	729	721	712	700
4	733	709	686	764	712	730	691	704	739	727	719	713	703	695	686
5	667	651	633	652	713	649	694	656	667	703	697	689	683	673	665
Elementary Total	4866	4913	4747	4682	4837	4583	4627	4608	4612	4593	4533	4479	4425	4367	4313
6	628	608	509	594	619	543	591	637	605	617	660	656	650	647	639
7	645	581	537	552	558	609	540	581	621	587	603	646	642	636	633
8	642	653	596	633	551	577	627	558	596	634	604	618	660	656	650
Middle School Total	1915	1842	1642	1779	1728	1729	1758	1776	1822	1838	1867	1920	1952	1939	1922
9	792	826	874	800	931	911	900	921	805	855	914	867	890	954	951
10	714	703	754	727	663	787	771	761	779	686	725	769	726	751	805
11	667	673	678	757	620	629	771	754	742	756	662	696	735	691	714
12	560	655	625	547	657	644	615	745	728	715	728	640	669	707	664
High School Total	2733	2857	2931	2831	2871	2971	3057	3181	3054	3012	3029	2972	3020	3103	3134
All Grades	9514	9612	9320	9292	9436	9283	9442	9565	9488	9443	9429	9371	9397	9409	9369
Change		98	-292	-28	144	-153	159	123	-77	-45	-14	-58	26	12	-40
Percent Change		1.03%	-3.04%	-0.30%	1.55%	-1.62%	1.71%	1.30%	-0.81%	-0.47%	-0.15%	-0.62%	0.28%	0.13%	-0.43%
Elementary	4866	4913	4747	4682	4837	4583	4627	4608	4612	4593	4533	4479	4425	4367	4313
Change		47	-166	-65	155	-254	44	-19	4	-19	-60	-54	-54	-58	-54
Percent Change		0.97%	-3.38%	-1.37%	3.31%	-5.25%	0.96%	-0.41%	0.09%	-0.41%	-1.31%	-1.19%	-1.21%	-1.31%	-1.24%
Middle School	1915	1842	1642	1779	1728	1729	1758	1776	1822	1838	1867	1920	1952	1939	1922
Change		-73	-200	137	-51	1	29	18	46	16	29	53	32	-13	-17
Percent Change		-3.81%	-10.86%	8.34%	-2.87%	0.06%	1.68%	1.02%	2.59%	0.88%	1.58%	2.84%	1.67%	-0.67%	-0.88%
High School	2733	2857	2931	2831	2871	2971	3057	3181	3054	3012	3029	2972	3020	3103	3134
Change		124	74	-100	40	100	86	124	-127	-42	17	-57	48	83	31
Percent Change		4.54%	2.59%	-3.41%	1.41%	3.48%	2.89%	4.06%	-3.99%	-1.38%	0.56%	-1.88%	1.62%	2.75%	1.00%

ELEMENTARY SCHOOLS

Burgess-Peterson Academy															
Grade	2005-06	2006-07	2007-08	2008-09	2009-10	2010-11	2011-12	2012-13	2013-14	2014-15	2015-16	2016-17	2017-18	2018-19	2019-20
PK	42	47	42	41	53	44	44	44	44	44	44	44	44	44	44
K	75	61	49	53	42	37	37	36	36	36	36	35	35	34	35
1	61	71	43	46	42	40	39	39	38	38	37	37	36	36	35
2	53	53	63	38	34	35	34	34	34	33	35	34	34	33	33
3	52	49	46	49	43	32	33	32	32	32	32	34	33	33	32
4	56	49	41	41	41	38	29	30	29	29	30	30	32	31	31
5	50	56	42	32	44	38	36	27	28	27	28	29	29	31	30
Total	389	386	326	300	299	264	252	242	241	239	242	243	243	242	240
Change	n/a	-3	-60	-26	-1	-35	-12	-10	-1	-2	3	1	0	-1	-2
Percent Change	n/a	-0.77%	-15.54%	-7.98%	-0.33%	-11.71%	-4.55%	-3.97%	-0.41%	-0.83%	1.26%	0.41%	0.00%	-0.41%	-0.83%

Centennial Elementary															
Grade	2005-06	2006-07	2007-08	2008-09	2009-10	2010-11	2011-12	2012-13	2013-14	2014-15	2015-16	2016-17	2017-18	2018-19	2019-20
PK	0	0	0	1	0	0	0	0	0	0	0	0	0	0	0
K	87	102	92	103	88	85	84	84	83	82	81	80	79	78	77
1	112	98	91	96	98	87	87	86	86	85	84	83	82	81	80
2	80	114	80	81	77	87	79	79	78	78	79	78	77	76	75
3	95	84	92	80	73	72	82	74	74	73	75	76	75	74	73
4	79	92	73	95	73	70	69	79	71	71	71	73	74	73	72
5	77	73	84	65	73	67	64	63	73	65	65	65	67	68	67
Total	530	563	512	521	482	468	465	465	465	454	455	455	454	450	444
Change	n/a	33	-51	9	-39	-14	-3	0	0	-11	1	0	-1	-4	-6
Percent Change	n/a	6.23%	-9.06%	1.76%	-7.49%	-2.90%	-0.64%	0.00%	0.00%	-2.37%	0.22%	0.00%	-0.22%	-0.88%	-1.33%

Cook Elementary															
Grade	2005-06	2006-07	2007-08	2008-09	2009-10	2010-11	2011-12	2012-13	2013-14	2014-15	2015-16	2016-17	2017-18	2018-19	2019-20
PK	19	14	20	20	22	16	16	16	16	16	16	16	16	16	16
K	45	39	35	55	51	49	49	48	47	46	46	45	44	43	42
1	65	41	53	45	53	54	53	53	52	51	50	50	49	48	47
2	46	56	41	60	51	48	56	55	55	53	52	51	51	50	49
3	38	46	61	41	64	53	49	58	57	56	54	53	52	52	51
4	41	34	47	59	49	61	54	50	59	58	57	55	54	53	53
5	50	40	37	49	66	44	62	55	51	60	59	58	56	55	54
Total	304	270	294	329	356	325	339	335	337	340	334	328	322	317	312
Change	n/a	-34	24	35	27	-31	14	-4	2	3	-6	-6	-6	-5	-5
Percent Change	n/a	-11.18%	8.89%	11.90%	8.21%	-8.71%	4.31%	-1.18%	0.60%	0.89%	-1.76%	-1.80%	-1.83%	-1.55%	-1.58%

East Lake Elementary															
Grade	2005-06	2006-07	2007-08	2008-09	2009-10	2010-11	2011-12	2012-13	2013-14	2014-15	2015-16	2016-17	2017-18	2018-19	2019-20
PK	33	38	30	20	20	15	15	15	15	15	15	15	15	15	15
K	42	29	34	34	26	30	29	29	28	27	28	27	27	26	25
1	40	43	27	35	33	29	29	28	28	27	26	26	25	25	24
2	41	45	38	25	35	32	28	28	27	27	28	27	27	26	26
3	45	49	46	39	34	36	33	29	29	28	29	30	29	29	28
4	39	41	42	37	49	32	34	31	27	27	27	28	29	28	28
5	39	33	31	45	37	47	30	32	29	26	26	26	27	28	27
Total	279	278	248	235	234	221	198	192	183	177	179	179	179	177	173
Change	n/a	-1	-30	-13	-1	-13	-23	-6	-9	-6	2	0	0	-2	-4
Percent Change	n/a	-0.36%	-10.79%	-5.24%	-0.43%	-5.56%	-10.41%	-3.03%	-4.69%	-3.28%	1.13%	0.00%	0.00%	-1.12%	-2.26%

Hill-Hope Elementary

Grade	2005-06	2006-07	2007-08	2008-09	2009-10	2010-11	2011-12	2012-13	2013-14	2014-15	2015-16	2016-17	2017-18	2018-19	2019-20
PK	0	0	0	0	0	0	0	0	0	0	0	0	0	0	0
K	39	53	47	30	75	45	45	43	43	42	43	42	42	41	41
1	48	40	45	41	79	42	43	43	42	42	41	41	40	40	39
2	49	47	34	35	76	55	41	42	42	41	41	40	40	39	39
3	57	49	38	21	72	53	52	39	39	39	40	40	39	39	38
4	48	43	29	26	58	50	49	48	36	36	37	38	38	37	37
5	37	37	29	28	49	35	48	47	46	34	35	36	37	37	36
Total	278	269	222	181	409	280	278	262	248	234	237	237	236	233	230
Change	n/a	-9	-47	-41	228	-129	-2	-16	-14	-14	3	0	-1	-3	-3
Percent Change	n/a	-3.24%	-17.47%	-18.47%	125.97%	-31.54%	-0.71%	-5.76%	-5.34%	-5.65%	1.28%	0.00%	-0.42%	-1.27%	-1.29%

Lin Elementary

Grade	2005-06	2006-07	2007-08	2008-09	2009-10	2010-11	2011-12	2012-13	2013-14	2014-15	2015-16	2016-17	2017-18	2018-19	2019-20
PK	23	20	21	22	20	0	0	0	0	0	0	0	0	0	0
K	77	88	101	77	101	103	101	98	95	94	93	90	89	87	87
1	89	85	86	101	85	109	107	105	102	99	98	96	93	92	90
2	76	92	95	87	96	84	108	106	104	101	97	96	94	91	90
3	76	75	79	96	89	94	82	106	104	102	99	95	94	92	89
4	59	68	68	80	95	85	90	79	102	100	99	96	92	91	89
5	79	58	70	69	81	94	84	89	78	101	99	98	95	91	90
Total	479	486	520	532	567	569	572	583	585	597	585	571	557	544	535
Change	n/a	7	34	12	35	2	3	11	2	12	-12	-14	-14	-13	-9
Percent Change	n/a	1.46%	7.00%	2.31%	6.58%	0.35%	0.53%	1.92%	0.34%	2.05%	-2.01%	-2.39%	-2.45%	-2.33%	-1.65%

Morningside Elementary

Grade	2005-06	2006-07	2007-08	2008-09	2009-10	2010-11	2011-12	2012-13	2013-14	2014-15	2015-16	2016-17	2017-18	2018-19	2019-20
PK	0	4	1	4	0	0	0	0	0	0	0	0	0	0	0
K	191	175	178	173	139	131	131	130	129	128	127	126	125	124	123
1	159	181	184	184	130	151	146	145	144	143	142	141	140	139	138
2	147	145	174	181	131	126	146	142	141	138	137	136	135	134	133
3	131	135	146	161	125	124	120	139	135	133	130	129	128	127	126
4	126	134	133	143	101	121	120	116	135	130	128	125	124	123	122
5	111	112	134	126	146	95	114	113	109	128	124	122	119	118	117
Total	865	886	950	972	772	748	777	785	793	800	788	779	771	765	759
Change	n/a	21	64	22	-200	-24	29	8	8	7	-12	-9	-8	-6	-6
Percent Change	n/a	2.43%	7.22%	2.32%	-20.58%	-3.11%	3.88%	1.03%	1.02%	0.88%	-1.50%	-1.14%	-1.03%	-0.78%	-0.78%

Parkside Elementary

Grade	2005-06	2006-07	2007-08	2008-09	2009-10	2010-11	2011-12	2012-13	2013-14	2014-15	2015-16	2016-17	2017-18	2018-19	2019-20
PK	12	29	32	25	32	34	34	34	34	34	34	34	34	34	34
K	100	110	83	102	74	57	67	66	64	63	63	61	60	59	58
1	90	106	114	93	76	73	71	70	69	67	66	65	63	62	61
2	90	94	94	103	86	71	69	67	66	65	64	63	62	60	60
3	74	94	99	95	97	84	70	68	66	65	64	63	62	61	59
4	88	65	98	109	78	82	82	69	67	65	64	63	62	61	60
5	74	75	53	94	92	71	75	75	63	61	61	60	59	58	57
Total	528	573	573	621	535	472	468	449	429	420	416	409	402	395	389
Change	n/a	45	0	48	-86	-63	-4	-19	-20	-9	-4	-7	-7	-7	-6
Percent Change	n/a	8.52%	0.00%	8.38%	-13.85%	-11.78%	-0.85%	-4.06%	-4.45%	-2.10%	-0.95%	-1.68%	-1.71%	-1.74%	-1.52%

Springdale Park Elementary															
Grade	2005-06	2006-07	2007-08	2008-09	2009-10	2010-11	2011-12	2012-13	2013-14	2014-15	2015-16	2016-17	2017-18	2018-19	2019-20
PK	0	0	0	0	6	0	0	0	0	0	0	0	0	0	0
K	0	0	0	0	93	103	102	102	101	101	85	85	84	84	83
1	0	0	0	0	78	94	93	92	92	91	91	90	90	89	89
2	0	0	0	0	68	83	93	92	91	91	87	87	86	86	85
3	0	0	0	0	64	66	81	90	89	88	86	82	82	81	81
4	0	0	0	0	57	62	64	79	87	86	84	83	79	79	78
5	0	0	0	0	0	55	60	61	76	84	82	80	79	75	75
Total	0	0	0	0	366	463	493	516	536	541	515	507	500	494	491
Change	n/a	0	0	0	366	97	30	23	20	5	-26	-8	-7	-6	-3
Percent Change	n/a	n/a	n/a	n/a	n/a	26.50%	6.48%	4.67%	3.88%	0.93%	-4.81%	-1.55%	-1.38%	-1.20%	-0.61%

Toomer Elementary															
Grade	2005-06	2006-07	2007-08	2008-09	2009-10	2010-11	2011-12	2012-13	2013-14	2014-15	2015-16	2016-17	2017-18	2018-19	2019-20
PK	19	20	21	25	27	0	0	0	0	0	0	0	0	0	0
K	41	30	33	39	38	35	34	34	33	33	32	30	29	28	27
1	35	34	30	31	32	33	33	32	32	31	31	30	29	28	27
2	28	35	28	26	35	31	32	32	31	31	29	29	28	27	26
3	49	31	30	24	21	32	29	29	29	29	29	27	27	26	25
4	39	33	25	24	22	18	28	26	26	26	26	26	24	24	23
5	25	34	27	23	22	20	17	26	24	24	24	24	24	22	22
Total	236	217	194	192	197	169	173	179	175	174	171	166	161	155	150
Change	n/a	-19	-23	-2	5	-28	4	6	-4	-1	-3	-5	-5	-6	-5
Percent Change	n/a	-8.05%	-10.60%	-1.03%	2.60%	-14.21%	2.37%	3.47%	-2.23%	-0.57%	-1.72%	-2.92%	-3.01%	-3.73%	-3.23%

Whitefoord Elementary															
Grade	2005-06	2006-07	2007-08	2008-09	2009-10	2010-11	2011-12	2012-13	2013-14	2014-15	2015-16	2016-17	2017-18	2018-19	2019-20
PK	0	0	0	0	0	0	0	0	0	0	0	0	0	0	0
K	49	73	45	30	36	38	37	36	36	36	34	34	33	33	33
1	77	50	68	38	38	41	40	39	38	37	37	36	36	35	35
2	71	63	48	45	34	36	39	38	37	36	36	36	35	35	34
3	86	64	54	35	52	32	34	37	36	35	35	35	35	34	34
4	68	76	54	59	37	51	31	33	36	35	34	34	34	34	33
5	55	57	60	47	53	34	47	29	30	33	34	33	33	33	33
Total	406	383	329	254	250	232	228	212	213	212	210	208	206	204	202
Change	n/a	-23	-54	-75	-4	-18	-4	-16	1	-1	-2	-2	-2	-2	-2
Percent Change	n/a	-5.67%	-14.10%	-22.80%	-1.57%	-7.20%	-1.72%	-7.02%	0.47%	-0.47%	-0.94%	-0.95%	-0.96%	-0.97%	-0.98%

MIDDLE SCHOOLS

Coan MS															
Grade	2005-06	2006-07	2007-08	2008-09	2009-10	2010-11	2011-12	2012-13	2013-14	2014-15	2015-16	2016-17	2017-18	2018-19	2019-20
6	139	118	106	115	113	100	89	85	75	74	76	80	82	85	88
7	154	125	109	106	106	109	97	86	82	72	72	74	78	80	83
8	174	136	125	109	108	104	107	96	85	81	71	71	73	77	79
Total	467	379	340	330	327	313	293	267	242	227	219	225	233	242	250
Change	n/a	-88	-39	-10	-3	-14	-20	-26	-25	-15	-8	6	8	9	8
Percent Change	n/a	-18.84%	-10.29%	-2.94%	-0.91%	-4.28%	-6.39%	-8.87%	-9.36%	-6.20%	-3.52%	2.74%	3.56%	3.86%	3.31%

Inman MS															
Grade	2005-06	2006-07	2007-08	2008-09	2009-10	2010-11	2011-12	2012-13	2013-14	2014-15	2015-16	2016-17	2017-18	2018-19	2019-20
6	263	297	216	255	288	309	317	327	329	338	380	372	367	362	354
7	267	268	268	233	260	302	321	327	334	332	340	382	374	369	364
8	250	272	246	273	229	259	300	315	320	326	324	330	371	363	358
Total	780	837	730	761	777	870	938	969	983	996	1044	1084	1112	1094	1076
Change	n/a	57	-107	31	16	93	68	31	14	13	48	40	28	-18	-18
Percent Change	n/a	7.31%	-12.78%	4.25%	2.10%	11.97%	7.82%	3.30%	1.44%	1.32%	4.82%	3.83%	2.58%	-1.62%	-1.65%

King MS															
Grade	2005-06	2006-07	2007-08	2008-09	2009-10	2010-11	2011-12	2012-13	2013-14	2014-15	2015-16	2016-17	2017-18	2018-19	2019-20
6	226	193	187	224	218	134	185	225	201	205	204	204	201	200	197
7	224	188	160	213	192	198	122	168	205	183	191	190	190	187	186
8	187	206	195	223	187	184	190	117	161	197	179	187	186	186	183
Total	637	587	542	660	597	516	497	510	567	585	574	581	577	573	566
Change	n/a	-50	-45	118	-63	-81	-19	13	57	18	-11	7	-4	-4	-7
Percent Change	n/a	-7.85%	-7.67%	21.77%	-9.55%	-13.57%	-3.68%	2.62%	11.18%	3.17%	-1.88%	1.22%	-0.69%	-0.69%	-1.22%

HIGH SCHOOLS

Crim High School															
Grade	2005-06	2006-07	2007-08	2008-09	2009-10	2010-11	2011-12	2012-13	2013-14	2014-15	2015-16	2016-17	2017-18	2018-19	2019-20
8	31	39	30	28	27	30	30	30	30	30	30	30	30	30	30
9	102	99	115	105	98	137	132	136	134	128	130	121	128	139	154
10	99	140	173	174	131	154	158	152	156	154	147	150	139	147	160
11	106	162	186	212	132	170	169	174	167	172	169	162	165	153	162
12	76	163	160	109	132	185	187	186	191	184	189	186	178	182	168
Total	414	603	664	628	520	676	676	678	678	668	665	649	640	651	674
Change	n/a	189	61	-36	-108	156	0	2	0	-10	-3	-16	-9	11	23
Percent Change	n/a	45.65%	10.12%	-5.42%	-17.20%	30.00%	0.00%	0.30%	0.00%	-1.47%	-0.45%	-2.41%	-1.39%	1.72%	3.53%

Maynard H. Jackson, Jr. Small Learning Communities															
Grade	2005-06	2006-07	2007-08	2008-09	2009-10	2010-11	2011-12	2012-13	2013-14	2014-15	2015-16	2016-17	2017-18	2018-19	2019-20
9	333	328	317	299	330	293	291	319	280	308	333	318	324	346	338
10	285	242	242	226	225	231	223	218	236	204	222	236	223	227	242
11	263	219	210	222	146	158	208	198	192	205	175	189	198	185	186
12	249	217	190	171	196	127	136	177	166	159	168	142	153	160	150
Total	1130	1006	959	918	897	809	858	912	874	876	898	885	898	918	916
Change	n/a	-124	-47	-41	-21	-88	49	54	54	-38	2	22	-13	13	20
Percent Change	n/a	-10.97%	-4.67%	-4.28%	-2.29%	-9.81%	6.06%	6.29%	6.29%	-4.17%	0.23%	2.51%	-1.45%	1.47%	2.23%

Grady Small Learning Communities															
Grade	2005-06	2006-07	2007-08	2008-09	2009-10	2010-11	2011-12	2012-13	2013-14	2014-15	2015-16	2016-17	2017-18	2018-19	2019-20
9	357	399	442	396	503	481	477	466	391	419	451	428	438	469	459
10	330	321	339	327	307	402	390	391	387	328	356	383	364	377	403
11	298	292	282	323	342	301	394	382	383	379	318	345	372	353	366
12	235	275	275	267	329	332	292	382	371	372	371	312	338	365	346
Total	1220	1287	1338	1313	1481	1516	1553	1621	1532	1498	1496	1468	1512	1564	1574
Change	n/a	67	51	-25	168	35	37	68	68	-89	-34	-2	-28	44	52
Percent Change	n/a	5.49%	3.96%	-1.87%	12.80%	2.36%	2.44%	4.38%	4.38%	-5.49%	-2.22%	-0.13%	-1.87%	3.00%	3.44%

SRT-4 ENROLLMENT FORECAST

Atlanta Public Schools SRT Area 4: Total Enrollment															
Grade	**2005-06**	**2006-07**	**2007-08**	**2008-09**	**2009-10**	**2010-11**	**2011-12**	**2012-13**	**2013-14**	**2014-15**	**2015-16**	**2016-17**	**2017-18**	**2018-19**	**2019-20**
PK	171	156	167	163	198	71	71	71	71	71	71	71	71	71	71
K	1226	1209	1214	1270	1362	1344	1340	1321	1309	1296	1266	1247	1225	1206	1186
1	1159	1154	1244	1267	1303	1357	1354	1341	1327	1314	1299	1277	1257	1237	1217
2	1078	1086	1193	1227	1279	1262	1319	1317	1303	1290	1294	1279	1259	1240	1220
3	1030	996	1080	1173	1218	1263	1214	1279	1276	1262	1268	1272	1257	1235	1218
4	985	959	1043	1025	1125	1176	1229	1183	1242	1237	1239	1245	1249	1235	1213
5	888	930	957	979	981	1106	1141	1192	1145	1202	1214	1216	1222	1227	1213
Elementary Total	6537	6490	6898	7104	7466	7579	7668	7704	7673	7672	7651	7607	7540	7451	7338
6	789	705	1050	873	944	935	1019	1039	1068	1009	1059	1059	1066	1072	1081
7	805	772	691	1009	834	977	963	1043	1055	1082	1021	1073	1075	1088	1098
8	811	806	797	699	946	878	962	948	1027	1038	1064	1005	1055	1061	1080
Middle School Total	2405	2283	2538	2581	2724	2790	2944	3030	3150	3129	3144	3137	3196	3221	3259
9	1216	1114	1070	1164	1049	1180	1230	1363	1352	1420	1456	1501	1416	1493	1489
10	991	809	823	593	607	679	831	885	1002	985	1030	1050	1095	1017	1081
11	818	798	704	679	477	510	580	703	747	844	835	867	881	925	857
12	645	655	692	603	543	444	476	537	632	666	752	741	765	780	824
High School Total	3670	3376	3289	3039	2676	2813	3117	3488	3733	3915	4073	4159	4157	4215	4251
All Grades	12612	12149	12725	12724	12866	13182	13729	14222	14556	14716	14868	14903	14893	14887	14848
Change		-463	576	-1	142	316	547	493	334	160	152	35	-10	-6	-39
Percent Change		-3.67%	4.74%	-0.01%	1.12%	2.46%	4.15%	3.59%	2.35%	1.10%	1.03%	0.24%	-0.07%	-0.04%	-0.26%
Elementary	6537	6490	6898	7104	7466	7579	7668	7704	7673	7672	7651	7607	7540	7451	7338
Change		-47	408	206	362	113	89	36	-31	-1	-21	-44	-67	-89	-113
Percent Change		-0.72%	6.29%	2.99%	5.10%	1.51%	1.17%	0.47%	-0.40%	-0.01%	-0.27%	-0.58%	-0.88%	-1.18%	-1.52%
Middle School	2405	2283	2538	2581	2724	2790	2944	3030	3150	3129	3144	3137	3196	3221	3259
Change		-122	255	43	143	66	154	86	120	-21	15	-7	59	25	38
Percent Change		-5.07%	11.17%	1.69%	5.54%	2.42%	5.52%	2.92%	3.96%	-0.67%	0.48%	-0.22%	1.88%	0.78%	1.18%
High School	3670	3376	3289	3039	2676	2813	3117	3488	3733	3915	4073	4159	4157	4215	4251
Change		-294	-87	-250	-363	137	304	371	245	182	158	86	-2	58	36
Percent Change		-8.01%	-2.58%	-7.60%	-11.94%	5.12%	10.81%	11.90%	7.02%	4.88%	4.04%	2.11%	-0.05%	1.40%	0.85%

ELEMENTARY SCHOOLS

Bolton Academy															
Grade	2005-06	2006-07	2007-08	2008-09	2009-10	2010-11	2011-12	2012-13	2013-14	2014-15	2015-16	2016-17	2017-18	2018-19	2019-20
PK	21	17	19	36	20	6	6	6	6	6	6	6	6	6	6
K	97	88	68	84	111	92	91	91	90	90	89	89	88	88	87
1	78	96	90	82	91	99	99	98	98	97	97	96	96	95	95
2	77	56	88	77	93	84	91	91	90	90	92	92	91	91	90
3	72	65	64	89	69	74	71	85	85	84	86	88	88	87	87
4	58	67	62	63	81	62	67	64	77	77	79	81	83	83	82
5	80	58	61	63	64	65	56	60	58	69	75	77	79	81	81
Total	483	447	452	494	529	482	481	495	504	513	524	529	531	531	528
Change	n/a	-36	5	42	35	-47	-1	14	9	9	11	5	2	0	-3
Percent Change	n/a	-7.45%	1.12%	9.29%	7.09%	-8.88%	-0.21%	2.91%	1.82%	1.79%	2.14%	0.95%	0.38%	0.00%	-0.56%

Boyd Elementary															
Grade	2005-06	2006-07	2007-08	2008-09	2009-10	2010-11	2011-12	2012-13	2013-14	2014-15	2015-16	2016-17	2017-18	2018-19	2019-20
PK	0	0	0	0	17	16	16	16	16	16	16	16	16	16	16
K	48	49	45	46	63	59	59	58	57	56	54	53	52	52	51
1	42	51	47	49	55	65	64	64	63	62	61	59	58	57	56
2	35	48	60	55	60	64	75	73	72	71	69	68	66	66	65
3	37	42	45	46	60	58	61	72	70	69	70	68	67	65	65
4	39	37	47	37	45	58	56	59	69	67	68	69	67	66	64
5	33	49	37	43	37	56	56	54	57	67	66	67	68	66	65
Total	234	276	281	276	337	376	387	396	404	408	404	400	394	388	382
Change	n/a	42	5	-5	61	39	11	9	8	4	-4	-4	-6	-6	-6
Percent Change	n/a	17.95%	1.81%	-1.78%	22.10%	11.57%	2.93%	2.33%	2.02%	0.99%	-0.98%	-0.99%	-1.50%	-1.52%	-1.55%

Brandon Elementary															
Grade	2005-06	2006-07	2007-08	2008-09	2009-10	2010-11	2011-12	2012-13	2013-14	2014-15	2015-16	2016-17	2017-18	2018-19	2019-20
PK	0	2	3	5	1	0	0	0	0	0	0	0	0	0	0
K	139	74	158	173	208	244	240	228	223	221	216	211	207	204	201
1	119	77	168	166	205	207	212	209	207	205	203	200	197	195	192
2	111	67	145	157	195	197	190	195	192	190	193	191	188	185	183
3	106	54	117	134	166	191	187	181	185	182	182	185	183	180	178
4	90	46	96	94	147	164	185	181	176	179	175	175	178	176	173
5	98	50	89	86	98	140	156	176	172	167	172	168	168	171	169
Total	663	370	776	815	1020	1143	1170	1170	1155	1144	1141	1130	1121	1111	1096
Change	n/a	-293	406	39	205	123	27	0	-15	-11	-3	-11	-9	-10	-15
Percent Change	n/a	-44.19%	109.73%	5.03%	25.15%	12.06%	2.36%	0.00%	-1.28%	-0.95%	-0.26%	-0.96%	-0.80%	-0.89%	-1.35%

Garden Hills Elementary															
Grade	2005-06	2006-07	2007-08	2008-09	2009-10	2010-11	2011-12	2012-13	2013-14	2014-15	2015-16	2016-17	2017-18	2018-19	2019-20
PK	13	3	5	5	4	2	2	2	2	2	2	2	2	2	2
K	121	127	121	122	131	141	139	136	134	132	122	119	115	112	110
1	136	111	109	113	125	129	128	126	124	122	120	117	114	111	108
2	92	115	94	97	104	115	119	119	117	115	115	113	110	107	104
3	80	88	103	77	87	103	113	117	117	115	110	110	108	102	100
4	82	65	73	90	74	96	102	112	116	116	113	108	108	106	100
5	60	73	66	75	79	81	94	100	110	114	113	110	105	106	104
Total	584	582	571	579	604	667	697	712	720	716	695	679	662	646	628
Change	n/a	-2	-11	8	25	63	30	15	8	-4	-21	-16	-17	-16	-18
Percent Change	n/a	-0.34%	-1.89%	1.40%	4.32%	10.43%	4.50%	2.15%	1.12%	-0.56%	-2.93%	-2.30%	-2.50%	-2.42%	-2.79%

Grove Park Elementary

Grade	2005-06	2006-07	2007-08	2008-09	2009-10	2010-11	2011-12	2012-13	2013-14	2014-15	2015-16	2016-17	2017-18	2018-19	2019-20
PK	20	18	20	20	20	8	8	8	8	8	8	8	8	8	8
K	84	65	57	61	58	47	50	52	55	54	57	56	55	54	53
1	57	85	70	65	65	63	62	62	61	61	60	60	59	58	57
2	98	65	78	69	67	62	61	60	60	59	60	59	59	58	57
3	72	86	54	72	78	62	57	56	55	55	56	57	56	56	55
4	80	68	83	57	67	72	60	55	54	53	54	55	56	55	55
5	72	67	62	64	54	65	70	58	53	52	52	53	54	55	54
Total	483	454	424	408	409	379	368	351	346	342	347	348	347	344	339
Change	n/a	-29	-30	-16	1	-30	-11	-17	-5	-4	5	1	-1	-3	-5
Percent Change	n/a	-6.00%	-6.61%	-3.77%	0.25%	-7.33%	-2.90%	-4.62%	-1.42%	-1.16%	1.46%	0.29%	-0.29%	-0.86%	-1.45%

Rivers Elementary

Grade	2005-06	2006-07	2007-08	2008-09	2009-10	2010-11	2011-12	2012-13	2013-14	2014-15	2015-16	2016-17	2017-18	2018-19	2019-20
PK	40	43	53	26	28	9	9	9	9	9	9	9	9	9	9
K	73	85	92	83	100	109	106	103	100	97	91	90	89	88	87
1	73	63	73	83	87	105	103	101	99	97	95	94	93	92	91
2	70	73	63	81	91	91	110	108	106	104	100	98	97	96	95
3	64	72	66	60	87	89	89	108	106	104	106	102	100	99	98
4	61	72	71	61	69	91	93	92	110	107	106	108	104	102	101
5	43	62	62	67	66	74	96	98	96	113	108	107	109	105	103
Total	424	470	480	461	528	568	606	619	626	631	615	608	601	591	584
Change	n/a	46	10	-19	67	40	38	13	7	5	-16	-7	-7	-10	-7
Percent Change	n/a	10.85%	2.13%	-3.96%	14.53%	7.58%	6.69%	2.15%	1.13%	0.80%	-2.54%	-1.14%	-1.15%	-1.66%	-1.18%

Scott Elementary

Grade	2005-06	2006-07	2007-08	2008-09	2009-10	2010-11	2011-12	2012-13	2013-14	2014-15	2015-16	2016-17	2017-18	2018-19	2019-20
PK	0	0	0	16	16	13	13	13	13	13	13	13	13	13	13
K	89	108	89	97	70	72	71	70	70	69	68	67	66	64	63
1	84	78	101	75	74	63	63	62	61	61	60	59	58	57	56
2	81	58	78	84	64	65	56	57	56	56	57	56	57	56	55
3	65	66	62	74	78	61	62	54	55	54	55	56	55	56	55
4	64	54	75	61	62	66	58	59	51	52	52	53	54	53	54
5	68	60	54	65	48	58	62	55	55	48	50	50	51	52	51
Total	451	424	459	472	412	398	385	370	361	353	355	354	354	351	347
Change	n/a	-27	35	13	-60	-14	-13	-15	-9	-8	2	-1	0	-3	-4
Percent Change	n/a	n/a	n/a	2.83%	-12.71%	-3.40%	-3.27%	-3.90%	-2.43%	-2.22%	0.57%	-0.28%	0.00%	-0.85%	-1.14%

Smith Elementary

Grade	2005-06	2006-07	2007-08	2008-09	2009-10	2010-11	2011-12	2012-13	2013-14	2014-15	2015-16	2016-17	2017-18	2018-19	2019-20
PK	0	0	0	2	0	0	0	0	0	0	0	0	0	0	0
K	139	148	147	166	168	177	178	177	176	175	173	171	169	166	162
1	145	140	140	156	174	180	182	182	181	180	179	177	174	172	169
2	126	152	147	153	159	177	184	186	186	185	182	181	179	176	174
3	134	116	145	150	146	173	172	178	180	180	181	178	177	175	172
4	119	139	133	143	148	155	170	169	174	176	178	179	176	175	173
5	92	121	132	121	137	157	152	167	166	171	174	176	177	174	173
Total	755	816	844	891	932	1019	1038	1059	1063	1067	1067	1062	1052	1038	1023
Change	n/a	61	28	47	41	87	19	21	4	4	0	-5	-10	-14	-15
Percent Change	n/a	8.08%	3.43%	5.57%	4.60%	9.33%	1.86%	2.02%	0.38%	0.38%	0.00%	-0.47%	-0.94%	-1.33%	-1.45%

Stanton, F.L. Elementary

Grade	2005-06	2006-07	2007-08	2008-09	2009-10	2010-11	2011-12	2012-13	2013-14	2014-15	2015-16	2016-17	2017-18	2018-19	2019-20
PK	0	0	0	0	0	0	0	0	0	0	0	0	0	0	0
K	44	76	38	45	43	43	44	44	45	45	45	44	43	42	41
1	51	78	54	57	37	45	45	46	46	47	47	46	45	44	43
2	44	89	42	61	52	36	44	44	45	45	48	48	47	46	45
3	45	66	48	52	51	54	35	43	43	44	44	47	47	46	45
4	49	63	43	61	44	49	52	34	41	41	43	43	46	46	45
5	51	54	38	48	51	44	48	50	33	40	40	42	42	45	45
Total	284	426	263	324	278	271	268	261	253	262	267	270	270	269	264
Change	n/a	142	-163	61	-46	-7	-3	-7	-8	9	5	3	0	-1	-5
Percent Change	n/a	50.00%	-38.26%	23.19%	-14.20%	-2.52%	-1.11%	-2.61%	-3.07%	3.56%	1.91%	1.12%	0.00%	-0.37%	-1.86%

Towns Elementary

Grade	2005-06	2006-07	2007-08	2008-09	2009-10	2010-11	2011-12	2012-13	2013-14	2014-15	2015-16	2016-17	2017-18	2018-19	2019-20
PK	20	20	20	20	21	0	0	0	0	0	0	0	0	0	0
K	71	74	68	55	74	63	62	63	62	63	62	62	61	61	60
1	79	63	64	69	56	68	68	67	67	66	66	65	65	64	64
2	74	62	59	63	69	53	64	64	63	63	63	63	62	62	61
3	81	66	55	64	59	64	49	60	60	59	60	60	60	59	59
4	77	69	60	51	55	54	58	45	55	55	55	56	56	56	55
5	68	72	74	70	52	50	52	56	43	53	54	54	55	55	55
Total	470	426	400	392	386	352	353	355	350	359	360	360	359	357	354
Change	n/a	-44	-26	-8	-6	-34	1	2	-5	9	1	0	-1	-2	-3
Percent Change	n/a	-9.36%	-6.10%	-2.00%	-1.53%	-8.81%	0.28%	0.57%	-1.41%	2.57%	0.28%	0.00%	-0.28%	-0.56%	-0.84%

Usher/Collier Heights Elementary

Grade	2005-06	2006-07	2007-08	2008-09	2009-10	2010-11	2011-12	2012-13	2013-14	2014-15	2015-16	2016-17	2017-18	2018-19	2019-20
PK	21	25	20	1	20	0	0	0	0	0	0	0	0	0	0
K	62	61	59	58	73	50	53	53	52	52	51	50	49	49	49
1	58	69	60	59	65	60	59	58	57	56	55	54	53	52	51
2	68	56	74	68	62	59	58	57	56	55	58	57	56	55	54
3	63	68	66	77	77	63	60	59	58	57	57	60	59	58	57
4	58	56	70	60	76	62	60	58	57	56	58	58	61	60	59
5	57	72	57	71	66	68	61	59	57	56	57	59	59	62	61
Total	387	407	406	394	439	362	351	344	337	332	336	338	337	336	331
Change	n/a	20	-1	-12	45	-77	-11	-7	-7	-5	4	2	-1	-1	-5
Percent Change	n/a	5.17%	-0.25%	-2.96%	11.42%	-17.54%	-3.04%	-1.99%	-2.03%	-1.48%	1.20%	0.60%	-0.30%	-0.30%	-1.49%

White Elementary

Grade	2005-06	2006-07	2007-08	2008-09	2009-10	2010-11	2011-12	2012-13	2013-14	2014-15	2015-16	2016-17	2017-18	2018-19	2019-20
PK	0	0	0	0	18	5	5	5	5	5	5	5	5	5	5
K	40	32	56	35	45	38	38	37	37	36	36	35	35	34	34
1	25	38	48	53	41	41	40	40	39	39	38	38	37	37	36
2	35	33	63	48	47	40	40	39	39	38	40	39	39	38	38
3	31	33	51	62	52	47	40	40	39	39	40	42	41	41	40
4	23	35	56	52	62	42	48	41	41	40	41	42	44	43	43
5	28	20	61	43	42	56	39	45	38	38	39	40	41	43	42
Total	182	191	335	293	307	269	250	247	238	235	239	241	242	241	238
Change	n/a	9	144	-42	14	-38	-19	-3	-9	-3	4	2	1	-1	-3
Percent Change	n/a	4.95%	75.39%	-12.54%	4.78%	-12.38%	-7.06%	-1.20%	-3.64%	-1.26%	1.70%	0.84%	0.41%	-0.41%	-1.24%

Woodson Elementary															
Grade	2005-06	2006-07	2007-08	2008-09	2009-10	2010-11	2011-12	2012-13	2013-14	2014-15	2015-16	2016-17	2017-18	2018-19	2019-20
PK	32	24	26	29	29	12	12	12	12	12	12	12	12	12	12
K	73	66	58	63	69	67	66	65	64	63	60	59	57	56	55
1	73	61	57	75	68	69	68	67	66	65	64	61	60	58	57
2	56	67	53	53	79	61	66	65	64	63	64	63	60	59	57
3	61	59	68	58	58	76	62	67	66	65	67	68	67	64	63
4	76	61	49	56	66	56	73	60	64	63	64	66	67	66	63
5	54	66	53	47	65	64	54	71	58	62	62	63	65	66	65
Total	425	404	364	381	434	405	401	407	394	393	393	392	388	381	372
Change	n/a	-21	-40	17	53	-29	-4	6	-13	-1	0	-1	-4	-7	-9
Percent Change	n/a	-4.94%	-9.90%	4.67%	13.91%	-6.68%	-0.99%	1.50%	-3.19%	-0.25%	0.00%	-0.25%	-1.02%	-1.80%	-2.36%

Jackson Elementary															
Grade	2005-06	2006-07	2007-08	2008-09	2009-10	2010-11	2011-12	2012-13	2013-14	2014-15	2015-16	2016-17	2017-18	2018-19	2019-20
PK	4	4	1	3	4	0	0	0	0	0	0	0	0	0	0
K	146	156	158	182	149	142	143	144	144	143	142	141	139	136	133
1	139	144	163	165	160	163	161	159	158	156	154	151	148	145	142
2	111	145	149	161	137	158	161	159	157	156	153	151	148	145	142
3	119	115	136	158	150	148	156	159	157	155	154	151	149	147	144
4	109	127	125	139	129	149	147	154	157	155	153	152	149	148	146
5	84	106	111	116	122	128	145	143	149	152	152	150	149	146	145
Total	712	797	843	924	851	888	913	918	922	917	908	896	882	867	852
Change	n/a	85	46	81	-73	37	25	5	4	-5	-9	-12	-14	-15	-15
Percent Change	n/a	11.94%	5.77%	9.61%	-7.90%	4.35%	2.82%	0.55%	0.44%	-0.54%	-0.98%	-1.32%	-1.56%	-1.70%	-1.73%

MIDDLE SCHOOLS

Sutton MS															
Grade	2005-06	2006-07	2007-08	2008-09	2009-10	2010-11	2011-12	2012-13	2013-14	2014-15	2015-16	2016-17	2017-18	2018-19	2019-20
6	302	300	347	334	395	441	490	517	536	526	542	540	536	535	532
7	247	274	282	329	325	411	432	480	507	525	510	526	524	525	524
8	234	254	272	268	327	345	399	419	466	492	504	490	505	508	515
Total	783	828	901	931	1047	1197	1321	1416	1509	1543	1556	1556	1565	1568	1571
Change	n/a	45	73	30	116	150	124	95	93	34	13	0	9	3	3
Percent Change	n/a	5.75%	8.82%	3.33%	12.46%	14.33%	10.36%	7.19%	6.57%	2.25%	0.84%	0.00%	0.58%	0.19%	0.19%

The B.E.S.T Academy (MS)															
Grade	2005-06	2006-07	2007-08	2008-09	2009-10	2010-11	2011-12	2012-13	2013-14	2014-15	2015-16	2016-17	2017-18	2018-19	2019-20
6	0	0	130	99	106	176	182	185	184	174	183	181	183	184	185
7	0	0	0	114	80	159	157	162	159	158	153	161	163	165	169
8	0	0	0	0	97	128	140	138	143	140	142	138	145	147	149
Total	0	0	130	213	283	463	479	485	486	472	478	480	491	496	503
Change	n/a	0	130	83	70	180	16	6	1	-14	6	2	11	5	7
Percent Change	n/a	n/a	n/a	63.85%	32.86%	63.60%	3.46%	1.25%	0.21%	-2.88%	1.27%	0.42%	2.29%	1.02%	1.41%

Harper/Archer MS															
Grade	2005-06	2006-07	2007-08	2008-09	2009-10	2010-11	2011-12	2012-13	2013-14	2014-15	2015-16	2016-17	2017-18	2018-19	2019-20
6	312	233	247	209	218	184	186	183	195	172	189	194	200	204	212
7	310	286	210	231	188	201	169	175	172	183	163	180	184	190	194
8	304	277	277	207	221	180	193	162	168	165	178	158	175	178	184
Total	926	796	734	647	627	565	548	520	535	520	530	532	559	572	590
Change	n/a	-130	-62	-87	-20	-62	-17	-28	15	-15	10	2	27	13	18
Percent Change	n/a	-14.04%	-7.79%	-11.85%	-3.09%	-9.89%	-3.01%	-5.11%	2.88%	-2.80%	1.92%	0.38%	5.08%	2.33%	3.15%

Coretta Scott King Women's Leadership Academy Middle School															
Grade	2005-06	2006-07	2007-08	2008-09	2009-10	2010-11	2011-12	2012-13	2013-14	2014-15	2015-16	2016-17	2017-18	2018-19	2019-20
6	0	0	185	138	126	134	161	154	153	137	145	144	147	149	152
7	0	0	0	181	121	189	188	209	200	199	178	189	187	191	194
8	0	0	0	0	145	182	187	186	207	198	197	176	187	185	189
Total	0	0	185	319	392	505	536	549	560	534	520	509	521	525	535
Change	n/a	0	185	134	73	113	31	13	11	-26	-14	-11	12	4	10
Percent Change	n/a	n/a	n/a	72.43%	22.88%	28.83%	6.14%	2.43%	2.00%	-4.64%	-2.62%	-2.12%	2.36%	0.77%	1.90%

Turner MS															
Grade	2005-06	2006-07	2007-08	2008-09	2009-10	2010-11	2011-12	2012-13	2013-14	2014-15	2015-16	2016-17	2017-18	2018-19	2019-20
6	125	128	118	89	96	0	0	0	0	0	0	0	0	0	0
7	159	134	134	99	88	0	0	0	0	0	0	0	0	0	0
8	158	179	133	110	87	0	0	0	0	0	0	0	0	0	0
Total	442	441	385	298	271	0	0	0	0	0	0	0	0	0	0
Change	n/a	-1	-56	-87	-27	-271	0	0	0	0	0	0	0	0	0
Percent Change	n/a	-0.23%	-12.70%	-22.60%	-9.06%	-100.00%	n/a	n/a	n/a	n/a	n/a	n/a	n/a	n/a	n/a

HIGH SCHOOLS

The B.E.S.T. Academy (HS)															
Grade	2005-06	2006-07	2007-08	2008-09	2009-10	2010-11	2011-12	2012-13	2013-14	2014-15	2015-16	2016-17	2017-18	2018-19	2019-20
9	0	0	0	0	0	90	118	128	130	144	142	146	138	149	153
10	0	0	0	0	0	0	68	90	99	101	114	114	118	113	124
11	0	0	0	0	0	0	0	55	74	82	85	97	98	103	99
12	0	0	0	0	0	0	0	0	46	62	70	73	84	86	92
Total	0	0	0	0	0	90	186	273	349	389	411	430	438	451	468
Change	n/a	0	0	0	0	90	96	87	87	76	40	22	19	8	13
Percent Change	n/a	n/a	n/a	n/a	n/a	n/a	106.67%	46.77%	46.77%	27.84%	11.46%	5.66%	4.62%	1.86%	2.97%

Coretta Scott King (HS)															
Grade	2005-06	2006-07	2007-08	2008-09	2009-10	2010-11	2011-12	2012-13	2013-14	2014-15	2015-16	2016-17	2017-18	2018-19	2019-20
9	0	0	0	0	0	138	171	173	165	175	169	170	160	169	169
10	0	0	0	0	0	0	109	137	140	135	145	140	145	136	144
11	0	0	0	0	0	0	0	96	122	126	123	133	130	136	129
12	0	0	0	0	0	0	0	0	80	101	105	103	113	112	118
Total	0	0	0	0	0	138	280	406	507	537	542	546	548	553	560
Change	n/a	0	0	0	0	138	142	126	126	101	30	5	4	2	5
Percent Change	n/a	n/a	n/a	n/a	n/a	n/a	102.90%	45.00%	45.00%	24.88%	5.92%	0.93%	0.74%	0.37%	0.91%

North Atlanta Small Learning Communities															
Grade	2005-06	2006-07	2007-08	2008-09	2009-10	2010-11	2011-12	2012-13	2013-14	2014-15	2015-16	2016-17	2017-18	2018-19	2019-20
9	392	373	424	440	447	491	514	591	616	680	713	726	701	722	726
10	316	212	300	195	245	335	363	375	426	437	476	492	494	477	491
11	296	218	250	238	221	206	278	298	304	341	345	371	379	380	367
12	251	226	237	215	216	203	187	250	265	268	297	297	315	322	323
Total	1255	1029	1211	1088	1129	1235	1342	1514	1611	1726	1831	1886	1889	1901	1907
Change	n/a	-226	182	-123	41	106	107	172	97	115	105	55	3	12	6
Percent Change	n/a	-18.01%	17.69%	-10.16%	3.77%	9.39%	8.66%	12.82%	6.41%	7.14%	6.08%	3.00%	0.16%	0.64%	0.32%

Douglass Small Learning Communities															
Grade	2005-06	2006-07	2007-08	2008-09	2009-10	2010-11	2011-12	2012-13	2013-14	2014-15	2015-16	2016-17	2017-18	2018-19	2019-20
9	704	646	494	558	465	376	342	386	356	336	347	374	332	368	356
10	645	559	467	350	338	335	282	274	328	303	286	295	329	282	313
11	511	567	436	426	254	304	302	254	247	295	282	266	274	306	262
12	394	429	455	388	327	241	289	287	241	235	280	268	253	260	291
Total	2254	2201	1852	1722	1384	1256	1215	1201	1172	1169	1195	1203	1188	1216	1222
Change	n/a	-53	-349	-130	-338	-128	-41	-14	-14	-29	-3	26	8	-15	28
Percent Change	n/a	-2.35%	-15.86%	-7.02%	-19.63%	-9.25%	-3.26%	-1.15%	-1.15%	-2.41%	-0.26%	2.22%	0.67%	-1.25%	2.36%

Forest Hill Academey															
Grade	2005-06	2006-07	2007-08	2008-09	2009-10	2010-11	2011-12	2012-13	2013-14	2014-15	2015-16	2016-17	2017-18	2018-19	2019-20
6	50	44	23	4	3	0	0	0	0	0	0	0	0	0	0
7	89	78	65	55	32	17	17	17	17	17	17	17	17	17	17
8	115	96	115	114	69	43	43	43	43	43	43	43	43	43	43
9	120	95	152	166	137	85	85	85	85	85	85	85	85	85	85
10	30	38	56	48	24	9	9	9	9	9	9	9	9	9	9
11	11	13	18	15	2	0	0	0	0	0	0	0	0	0	0
Total	415	364	429	402	267	154	154	154	154	154	154	154	154	154	154
Change	n/a	-51	65	-27	-135	-113	0	0	0	0	0	0	0	0	0
Percent Change	n/a	-12.29%	17.86%	-6.29%	-33.58%	-42.32%	0.00%	0.00%	0.00%	0.00%	0.00%	0.00%	0.00%	0.00%	0.00%

ATLANTA PUBLIC SCHOOLS POPULATION FORECAST

Atlanta Public Schools - Total Population															
Age	2000			2005			2010			2015			2020		
	Males	Females	Total	Males	Females	Total	Males	Females	Total	Males	Females	Total	Males	Females	Total
0-4	13,478	13,314	26,792	15,840	15,230	31,070	16,640	15,980	32,620	16,420	15,820	32,240	16,470	15,850	32,320
5-9	13,922	13,588	27,510	13,800	13,600	27,400	16,130	15,490	31,620	16,480	15,840	32,320	16,160	15,520	31,680
10-14	12,813	12,331	25,144	13,800	13,470	27,270	13,730	13,550	27,280	16,120	15,470	31,590	16,440	15,820	32,260
15-19	15,133	15,021	30,154	17,040	16,340	33,380	17,900	17,280	35,180	17,470	17,190	34,660	19,890	19,230	39,120
20-24	19,945	19,337	39,282	23,770	22,810	46,580	25,820	24,130	49,950	23,770	21,730	45,500	22,280	20,840	43,120
25-29	22,685	20,897	43,582	24,520	24,590	49,110	28,190	27,780	55,970	25,840	25,020	50,860	23,690	22,300	45,990
30-34	21,039	17,754	38,793	25,310	24,060	49,370	26,740	27,230	53,970	28,260	28,520	56,780	25,850	25,590	51,440
35-39	18,813	15,814	34,627	21,800	18,870	40,670	26,340	25,310	51,650	26,790	27,600	54,390	27,910	28,520	56,430
40-44	15,692	14,549	30,241	18,340	15,880	34,220	21,560	19,180	40,740	25,600	24,990	50,590	26,080	27,250	53,330
45-49	13,437	13,442	26,879	15,180	14,400	29,580	17,850	15,820	33,670	20,770	18,660	39,430	24,660	24,280	48,940
50-54	11,394	12,118	23,512	12,720	13,040	25,760	14,380	14,010	28,390	17,180	15,270	32,450	19,890	17,970	37,860
55-59	8,294	8,939	17,233	10,840	11,640	22,480	12,060	12,710	24,770	13,690	13,520	27,210	16,410	14,850	31,260
60-64	6,112	7,539	13,651	7,770	8,640	16,410	10,170	11,290	21,460	11,380	12,350	23,730	12,930	13,230	26,160
65-69	4,851	6,361	11,212	5,470	7,180	12,650	6,970	8,260	15,230	9,070	10,720	19,790	10,220	11,780	22,000
70-74	3,809	5,920	9,729	4,310	5,880	10,190	4,830	6,650	11,480	6,150	7,640	13,790	8,140	9,970	18,110
75-79	2,764	5,120	7,884	3,290	5,380	8,670	3,710	5,340	9,050	4,110	6,100	10,210	5,280	6,950	12,230
80-84	1,817	3,995	5,812	2,350	4,530	6,880	2,740	4,790	7,530	3,140	4,710	7,850	3,510	5,340	8,850
85+	1,459	4,584	6,043	1,460	4,560	6,020	1,850	5,350	7,200	2,170	5,710	7,880	2,490	5,990	8,480
Total	207,457	210,623	418,080	237,610	240,100	477,710	267,610	270,150	537,760	284,410	286,860	571,270	298,300	301,280	599,580

	2000-05	2005-10	2010-15	2015-20
Births	31,430	33,800	33,400	30,410
Deaths	13,030	14,800	16,690	16,840
Natural Increase	18,400	19,000	16,710	13,570
Net Migration	41,589	40,560	16,970	12,920
Change	59,630	60,050	33,510	28,310

SRT-1 POPULATION FORECAST

Atlanta Public Schools - SRT1															
Age	2000			2005			2010			2015			2020		
	Males	Females	Total	Males	Females	Total	Males	Females	Total	Males	Females	Total	Males	Females	Total
0-4	3,763	3,801	7,564	4,600	4,440	9,040	4,640	4,450	9,090	4,540	4,360	8,900	4,590	4,430	9,020
5-9	4,045	3,989	8,034	3,950	3,960	7,910	4,770	4,560	9,330	4,610	4,430	9,040	4,470	4,290	8,760
10-14	3,948	3,858	7,806	4,020	3,960	7,980	3,930	3,940	7,870	4,740	4,550	9,290	4,590	4,410	9,000
15-19	4,717	5,270	9,987	5,070	5,310	10,380	5,190	5,420	10,610	5,170	5,630	10,800	6,140	6,320	12,460
20-24	4,391	5,038	9,429	5,180	5,840	11,020	5,480	5,800	11,280	5,260	5,630	10,890	5,230	5,790	11,020
25-29	3,637	4,062	7,699	4,570	5,030	9,600	5,240	5,730	10,970	4,970	5,260	10,230	4,700	4,990	9,690
30-34	3,369	3,719	7,088	4,640	5,120	9,760	5,380	5,870	11,250	5,690	6,230	11,920	5,270	5,580	10,850
35-39	3,479	4,007	7,486	3,810	4,220	8,030	5,100	5,630	10,730	5,580	6,130	11,710	5,830	6,360	12,190
40-44	3,377	3,980	7,357	3,590	4,200	7,790	4,020	4,460	8,480	5,140	5,720	10,860	5,590	6,170	11,760
45-49	3,110	3,956	7,066	3,400	4,060	7,460	3,680	4,310	7,990	4,040	4,510	8,550	5,090	5,700	10,790
50-54	2,795	3,569	6,364	3,080	3,960	7,040	3,370	4,080	7,450	3,640	4,270	7,910	3,930	4,440	8,370
55-59	2,272	2,990	5,262	2,740	3,540	6,280	3,000	3,940	6,940	3,200	3,960	7,160	3,470	4,160	7,630
60-64	1,830	2,753	4,583	2,180	2,870	5,050	2,590	3,420	6,010	2,890	3,810	6,700	3,100	3,860	6,960
65-69	1,544	2,088	3,632	1,620	2,610	4,230	1,920	2,750	4,670	2,290	3,240	5,530	2,580	3,630	6,210
70-74	1,053	1,697	2,750	1,380	1,940	3,320	1,430	2,410	3,840	1,680	2,520	4,200	2,080	3,020	5,100
75-79	636	1,265	1,901	900	1,520	2,420	1,180	1,730	2,910	1,210	2,200	3,410	1,460	2,270	3,730
80-84	384	936	1,320	510	1,110	1,620	740	1,360	2,100	980	1,530	2,510	1,010	1,920	2,930
85+	268	914	1,182	300	1,050	1,350	370	1,200	1,570	530	1,450	1,980	670	1,680	2,350
Total	48,618	57,892	106,510	55,540	64,740	120,280	62,030	71,060	133,090	66,160	75,430	141,590	69,800	79,020	148,820
Median Age			31.9			32.2			33.3			34.9			36.5

	2000-05	2005-10	2010-15	2015-20
Births	9,280	9,630	9,520	7,880
Deaths	3,300	3,860	4,490	4,210
Natural Increase	5,980	5,770	5,030	3,670
Net Migration	7,710	7,050	3,580	2,560
Change	13,690	12,820	8,610	6,230

Differences between period Totals may not equal Change due to rounding.

Adamsville

Age	2000			2005			2010			2015			2020		
	Males	Females	Total	Males	Females	Total	Males	Females	Total	Males	Females	Total	Males	Females	Total
0-4	220	253	473	260	250	510	270	260	530	270	260	530	290	280	570
5-9	233	222	455	210	250	460	240	230	470	230	220	450	230	220	450
10-14	213	227	440	220	210	430	200	240	440	230	220	450	230	210	440
15-19	182	202	384	190	210	400	210	190	400	190	230	420	230	220	450
20-24	143	199	342	310	330	640	290	300	590	260	250	510	220	260	480
25-29	144	216	360	270	330	600	360	380	740	360	370	730	300	290	590
30-34	155	188	343	270	340	610	320	370	690	420	450	870	390	410	800
35-39	142	210	352	150	190	340	310	380	690	350	410	760	440	470	910
40-44	135	183	318	140	210	350	200	230	430	340	420	760	370	430	800
45-49	114	204	318	130	180	310	180	250	430	200	230	430	340	410	750
50-54	109	180	289	110	200	310	130	180	310	180	240	420	190	230	420
55-59	79	119	198	100	180	280	110	200	310	120	170	290	170	240	410
60-64	78	136	214	80	120	200	100	170	270	100	190	290	120	170	290
65-69	52	74	126	70	130	200	70	110	180	90	160	250	90	180	270
70-74	37	70	107	50	70	120	60	120	180	60	100	160	80	150	230
75-79	18	45	63	30	60	90	40	60	100	50	110	160	50	90	140
80-84	12	27	39	10	40	50	30	60	90	30	60	90	40	100	140
85+	6	19	25	10	30	40	10	40	50	20	50	70	20	60	80
Total	2,072	2,774	4,846	2,610	3,330	5,940	3,130	3,770	6,900	3,500	4,140	7,640	3,800	4,420	8,220
Median Age			29.6			29.4			32.0			34.2			36.8

	2000-05	2005-10	2010-15	2015-20
Births	550	620	610	580
Deaths	120	150	190	220
Natural Increase	430	470	420	360
Net Migration	650	470	360	210
Change	1,080	940	780	570

Differences between period Totals may not equal Change due to rounding.

Beecher Hills

Age	2000			2005			2010			2015			2020		
	Males	Females	Total	Males	Females	Total	Males	Females	Total	Males	Females	Total	Males	Females	Total
0-4	50	46	96	100	100	200	110	100	210	110	110	220	120	120	240
5-9	90	70	160	90	90	180	130	130	260	140	130	270	140	130	270
10-14	113	82	195	90	70	160	90	90	180	130	130	260	140	130	270
15-19	93	79	172	100	70	170	80	60	140	80	80	160	120	120	240
20-24	78	72	150	120	110	230	120	90	210	100	80	180	100	100	200
25-29	73	75	148	110	100	210	140	130	270	140	110	250	120	100	220
30-34	78	78	156	90	90	180	120	110	230	150	140	290	150	120	270
35-39	84	96	180	80	80	160	90	90	180	110	110	220	150	140	290
40-44	85	86	171	80	100	180	80	80	160	80	90	170	110	110	220
45-49	78	104	182	80	90	170	80	90	170	80	80	160	80	90	170
50-54	95	115	210	70	100	170	80	80	160	80	90	170	70	70	140
55-59	71	107	178	80	110	190	60	90	150	70	70	140	70	80	150
60-64	97	139	236	60	100	160	80	100	180	50	80	130	60	70	130
65-69	86	87	173	80	130	210	50	90	140	60	90	150	40	70	110
70-74	49	65	114	80	80	160	70	120	190	40	80	120	60	80	140
75-79	24	42	66	40	60	100	70	70	140	60	110	170	40	70	110
80-84	13	32	45	20	40	60	30	50	80	50	60	110	50	90	140
85+	13	12	25	10	20	30	10	30	40	20	50	70	40	60	100
Total	1,270	1,387	2,657	1,380	1,540	2,920	1,490	1,600	3,090	1,550	1,690	3,240	1,660	1,750	3,410
Median Age			42.1			39.1			36.3			34.8			34.9

	2000-05	2005-10	2010-15	2015-20
Births	200	210	220	240
Deaths	110	130	150	170
Natural Increase	90	80	70	70
Net Migration	140	110	100	90
Change	230	190	170	160

Differences between period Totals may not equal Change due to rounding.

Bethune

Age	2000			2005			2010			2015			2020		
	Males	Females	Total	Males	Females	Total	Males	Females	Total	Males	Females	Total	Males	Females	Total
0-4	285	308	593	340	330	670	370	360	730	350	330	680	360	340	700
5-9	275	275	550	240	260	500	300	280	580	320	300	620	290	280	570
10-14	236	240	476	270	270	540	240	260	500	300	280	580	310	300	610
15-19	477	672	1,149	630	630	1,260	640	640	1,280	580	660	1,240	670	710	1,380
20-24	521	636	1,157	570	770	1,340	720	720	1,440	730	730	1,460	690	770	1,460
25-29	358	350	708	470	490	960	520	630	1,150	560	580	1,140	580	590	1,170
30-34	312	264	576	450	450	900	560	580	1,140	520	630	1,150	530	550	1,080
35-39	322	298	620	410	360	770	540	540	1,080	550	580	1,130	490	600	1,090
40-44	271	252	523	320	300	620	400	360	760	540	530	1,070	520	550	1,070
45-49	242	208	450	270	250	520	310	290	600	400	360	760	530	530	1,060
50-54	216	192	408	240	200	440	260	250	510	310	290	600	390	350	740
55-59	121	125	246	210	190	400	230	200	430	250	240	490	290	280	570
60-64	104	111	215	120	120	240	200	180	380	220	190	410	240	230	470
65-69	76	106	182	90	110	200	110	120	230	180	170	350	200	190	390
70-74	60	110	170	70	100	170	80	100	180	90	110	200	160	160	320
75-79	33	69	102	50	100	150	60	90	150	70	90	160	80	100	180
80-84	22	64	86	30	60	90	40	90	130	50	80	130	60	80	140
85+	20	78	98	20	80	100	20	80	100	30	100	130	40	100	140
Total	3,951	4,358	8,309	4,800	5,070	9,870	5,600	5,770	11,370	6,050	6,250	12,300	6,430	6,710	13,140
Median Age			26.6			28.3			30.0			31.9			33.1

	2000-05	2005-10	2010-15	2015-20
Births	780	830	920	930
Deaths	210	240	290	330
Natural Increase	570	590	630	600
Net Migration	980	920	290	270
Change	1,550	1,510	920	870

Differences between period Totals may not equal Change due to rounding.

Cascade

Age	2000			2005			2010			2015			2020		
	Males	Females	Total	Males	Females	Total	Males	Females	Total	Males	Females	Total	Males	Females	Total
0-4	222	235	457	260	250	510	240	230	470	240	230	470	240	230	470
5-9	237	211	448	210	220	430	250	240	490	230	220	450	240	230	470
10-14	197	191	388	240	210	450	210	220	430	250	240	490	230	220	450
15-19	173	235	408	180	170	350	220	190	410	200	210	410	240	230	470
20-24	242	279	521	230	300	530	230	220	450	260	230	490	230	240	470
25-29	256	299	555	280	320	600	270	330	600	250	250	500	280	260	540
30-34	227	223	450	290	330	620	310	350	660	290	350	640	270	270	540
35-39	203	244	447	250	240	490	300	350	650	330	370	700	310	370	680
40-44	178	270	448	200	240	440	240	240	480	300	340	640	330	370	700
45-49	173	259	432	180	270	450	200	240	440	240	240	480	290	340	630
50-54	145	204	349	170	250	420	170	260	430	190	240	430	240	240	480
55-59	110	163	273	140	200	340	160	250	410	160	260	420	190	230	420
60-64	85	134	219	110	160	270	130	190	320	160	240	400	160	250	410
65-69	72	117	189	80	130	210	100	150	250	120	190	310	140	230	370
70-74	33	77	110	60	110	170	70	120	190	90	140	230	110	170	280
75-79	23	73	96	30	70	100	50	100	150	60	110	170	70	130	200
80-84	20	59	79	20	60	80	20	60	80	50	90	140	50	100	150
85+	9	65	74	10	70	80	20	80	100	20	80	100	30	90	120
Total	2,605	3,338	5,943	2,940	3,600	6,540	3,190	3,820	7,010	3,440	4,030	7,470	3,650	4,200	7,850
Median Age			32.2			33.2			35.0			37.0			38.8

	2000-05	2005-10	2010-15	2015-20
Births	550	550	540	520
Deaths	180	200	230	270
Natural Increase	370	350	310	250
Net Migration	210	180	140	110
Change	580	530	450	360

Differences between period Totals may not equal Change due to rounding.

Connally

Age	2000			2005			2010			2015			2020		
	Males	Females	Total	Males	Females	Total	Males	Females	Total	Males	Females	Total	Males	Females	Total
0-4	236	231	467	280	270	550	250	240	490	240	230	470	240	230	470
5-9	302	268	570	240	230	470	270	260	530	250	240	490	230	220	450
10-14	309	305	614	300	270	570	240	230	470	270	260	530	250	240	490
15-19	280	275	555	290	290	580	290	250	540	220	220	440	260	250	510
20-24	252	282	534	250	250	500	270	270	540	260	230	490	200	200	400
25-29	278	262	540	270	310	580	270	270	540	290	290	580	280	250	530
30-34	294	294	588	310	290	600	300	330	630	300	300	600	310	310	620
35-39	304	307	611	320	320	640	330	310	640	320	350	670	320	320	640
40-44	334	324	658	310	310	620	320	320	640	330	320	650	320	360	680
45-49	323	332	655	330	320	650	310	320	630	320	320	640	330	320	650
50-54	238	315	553	320	330	650	320	320	640	300	310	610	310	310	620
55-59	199	248	447	230	310	540	300	320	620	310	310	620	290	300	590
60-64	166	227	393	190	240	430	220	300	520	290	310	600	300	300	600
65-69	141	200	341	150	220	370	170	230	400	200	290	490	260	300	560
70-74	85	158	243	130	190	320	130	200	330	150	220	370	180	270	450
75-79	74	121	195	70	140	210	110	170	280	110	180	290	130	190	320
80-84	46	70	116	60	110	170	60	130	190	90	150	240	90	160	250
85+	24	56	80	30	70	100	40	100	140	50	120	170	60	150	210
Total	3,885	4,275	8,160	4,080	4,470	8,550	4,200	4,570	8,770	4,300	4,650	8,950	4,360	4,680	9,040
Median Age			36.7			38.3			40.0			41.6			43.0

	2000-05	2005-10	2010-15	2015-20
Births	570	520	490	500
Deaths	280	340	380	440
Natural Increase	290	180	110	60
Net Migration	80	70	70	60
Change	370	250	180	120

Differences between period Totals may not equal Change due to rounding.

Continental Colony

Age	2000			2005			2010			2015			2020		
	Males	Females	Total	Males	Females	Total	Males	Females	Total	Males	Females	Total	Males	Females	Total
0-4	184	178	362	270	260	530	280	270	550	260	250	510	270	260	530
5-9	204	196	400	170	160	330	260	250	510	270	260	530	260	250	510
10-14	204	196	400	180	170	350	140	140	280	250	240	490	260	250	510
15-19	167	168	335	170	160	330	140	130	270	130	120	250	240	230	470
20-24	196	189	385	240	240	480	250	250	500	170	170	340	150	150	300
25-29	202	216	418	300	300	600	370	370	740	300	300	600	210	210	420
30-34	148	189	337	310	320	630	430	420	850	420	420	840	350	340	690
35-39	129	195	324	250	290	540	440	450	890	480	480	960	460	460	920
40-44	144	202	346	180	250	430	340	380	720	470	480	950	500	500	1,000
45-49	143	212	355	140	200	340	180	250	430	370	410	780	460	480	940
50-54	157	234	391	140	210	350	140	200	340	180	240	420	360	400	760
55-59	142	201	343	150	230	380	130	200	330	130	190	320	170	240	410
60-64	83	134	217	140	200	340	140	220	360	130	200	330	130	190	320
65-69	76	106	182	80	130	210	120	190	310	130	210	340	120	190	310
70-74	49	89	138	70	100	170	70	120	190	110	170	280	120	200	320
75-79	29	91	120	40	80	120	60	90	150	60	110	170	90	160	250
80-84	31	41	72	20	80	100	30	70	100	50	80	130	50	100	150
85+	20	56	76	20	60	80	20	80	100	30	80	110	30	90	120
Total	2,308	2,893	5,201	2,870	3,440	6,310	3,540	4,080	7,620	3,940	4,410	8,350	4,230	4,700	8,930
Median Age			34.5			34.2			35.6			38.2			40.6

	2000-05	2005-10	2010-15	2015-20
Births	580	660	630	560
Deaths	180	220	250	290
Natural Increase	400	440	380	270
Net Migration	710	870	350	290
Change	1,110	1,310	730	560

Differences between period Totals may not equal Change due to rounding.

Deerwood Academy

Age	2000			2005			2010			2015			2020		
	Males	Females	Total	Males	Females	Total	Males	Females	Total	Males	Females	Total	Males	Females	Total
0-4	222	204	426	370	360	730	410	390	800	400	390	790	390	380	770
5-9	280	292	572	270	250	520	410	400	810	420	400	820	410	390	800
10-14	302	274	576	300	310	610	290	270	560	420	410	830	420	410	830
15-19	230	226	456	200	180	380	220	230	450	240	220	460	380	370	750
20-24	222	255	477	380	370	750	330	300	630	280	300	580	280	270	550
25-29	217	268	485	370	400	770	500	500	1,000	390	370	760	320	340	660
30-34	227	264	491	360	410	770	490	520	1,010	560	560	1,120	430	410	840
35-39	194	250	444	250	290	540	380	440	820	520	550	1,070	580	580	1,160
40-44	187	250	437	190	250	440	250	290	540	380	440	820	510	550	1,060
45-49	184	280	464	180	250	430	190	250	440	250	290	540	380	430	810
50-54	208	305	513	180	280	460	180	240	420	190	240	430	240	280	520
55-59	170	204	374	200	300	500	170	270	440	170	240	410	180	240	420
60-64	96	148	244	160	200	360	190	290	480	170	260	430	170	230	400
65-69	75	79	154	90	140	230	150	190	340	170	280	450	150	250	400
70-74	50	65	115	70	70	140	80	130	210	130	180	310	160	260	420
75-79	30	25	55	40	60	100	60	70	130	70	120	190	110	160	270
80-84	8	22	30	20	10	30	40	50	90	50	60	110	50	110	160
85+	11	32	43	10	30	40	20	10	30	20	50	70	30	60	90
Total	2,913	3,443	6,356	3,640	4,160	7,800	4,360	4,840	9,200	4,830	5,360	10,190	5,190	5,720	10,910
Median Age			31.9			30.9			31.7			33.8			36.1

	2000-05	2005-10	2010-15	2015-20
Births	630	730	770	750
Deaths	150	190	240	290
Natural Increase	480	540	530	460
Net Migration	980	830	450	290
Change	1,460	1,370	980	750

Differences between period Totals may not equal Change due to rounding.

Fain

Age	2000			2005			2010			2015			2020		
	Males	Females	Total	Males	Females	Total	Males	Females	Total	Males	Females	Total	Males	Females	Total
0-4	292	276	568	280	270	550	270	260	530	260	250	510	270	260	530
5-9	252	296	548	290	280	570	280	270	550	270	260	530	260	250	510
10-14	264	254	518	250	300	550	290	280	570	280	270	550	270	260	530
15-19	184	210	394	250	240	490	240	280	520	270	260	530	260	250	510
20-24	191	257	448	210	240	450	270	260	530	260	300	560	290	280	570
25-29	197	232	429	220	280	500	230	260	490	290	280	570	280	320	600
30-34	146	201	347	200	240	440	220	290	510	240	270	510	290	290	580
35-39	153	221	374	140	200	340	200	240	440	220	290	510	240	270	510
40-44	133	180	313	150	220	370	140	200	340	200	240	440	220	290	510
45-49	95	167	262	130	180	310	150	220	370	140	200	340	200	240	440
50-54	82	108	190	90	160	250	130	180	310	150	210	360	140	190	330
55-59	68	105	173	80	110	190	90	160	250	120	170	290	140	210	350
60-64	49	94	143	70	100	170	80	100	180	90	160	250	120	170	290
65-69	48	74	122	40	90	130	60	100	160	70	100	170	80	150	230
70-74	43	64	107	40	70	110	40	80	120	50	90	140	60	90	150
75-79	26	44	70	40	60	100	40	60	100	30	80	110	50	80	130
80-84	11	31	42	20	40	60	30	50	80	30	60	90	30	70	100
85+	14	33	47	10	40	50	20	40	60	20	50	70	20	60	80
Total	2,248	2,847	5,095	2,510	3,120	5,630	2,780	3,330	6,110	2,990	3,540	6,530	3,220	3,730	6,950
Median Age			25.8			27.1			28.6			30.1			31.9

	2000-05	2005-10	2010-15	2015-20
Births	560	530	510	540
Deaths	120	140	170	190
Natural Increase	440	390	340	350
Net Migration	90	80	80	70
Change	530	470	420	420

Differences between period Totals may not equal Change due to rounding.

Finch

Age	2000			2005			2010			2015			2020		
	Males	Females	Total	Males	Females	Total	Males	Females	Total	Males	Females	Total	Males	Females	Total
0-4	243	254	497	270	260	530	250	240	490	240	230	470	220	220	440
5-9	268	315	583	240	250	490	270	260	530	250	240	490	240	230	470
10-14	287	279	566	270	310	580	240	250	490	260	260	520	250	240	490
15-19	298	283	581	270	270	540	260	300	560	230	240	470	260	250	510
20-24	208	196	404	280	270	550	260	260	520	250	290	540	220	230	450
25-29	188	244	432	240	230	470	310	300	610	290	280	570	270	320	590
30-34	202	244	446	220	280	500	270	260	530	340	330	670	310	310	620
35-39	236	258	494	210	260	470	230	290	520	280	270	550	350	340	690
40-44	243	298	541	230	260	490	210	250	460	230	290	520	280	270	550
45-49	266	287	553	240	300	540	230	250	480	210	250	460	230	280	510
50-54	196	251	447	260	280	540	230	290	520	230	250	480	200	250	450
55-59	159	199	358	190	240	430	250	280	530	220	280	500	220	240	460
60-64	119	198	317	150	190	340	180	240	420	240	270	510	220	280	500
65-69	104	150	254	110	190	300	140	190	330	160	230	390	220	260	480
70-74	51	115	166	90	140	230	100	180	280	120	170	290	150	210	360
75-79	33	74	107	40	100	140	80	130	210	80	160	240	110	160	270
80-84	25	55	80	30	70	100	40	90	130	70	110	180	70	140	210
85+	17	52	69	20	60	80	20	70	90	30	90	120	40	110	150
Total	3,143	3,752	6,895	3,360	3,960	7,320	3,570	4,130	7,700	3,730	4,240	7,970	3,860	4,340	8,200
Median Age			34.3			35.0			36.2			37.3			38.8

	2000-05	2005-10	2010-15	2015-20
Births	530	500	480	450
Deaths	210	240	290	340
Natural Increase	320	260	190	110
Net Migration	120	110	90	90
Change	440	370	280	200

Differences between period Totals may not equal Change due to rounding.

Fickett

Age	2000			2005			2010			2015			2020		
	Males	Females	Total	Males	Females	Total	Males	Females	Total	Males	Females	Total	Males	Females	Total
0-4	169	178	347	230	230	460	240	230	470	230	220	450	250	240	490
5-9	159	167	326	230	230	460	290	280	570	270	260	530	260	250	510
10-14	166	168	334	160	170	330	230	230	460	290	280	570	270	260	530
15-19	150	149	299	130	130	260	120	130	250	200	210	410	260	250	510
20-24	167	165	332	230	220	450	200	200	400	180	190	370	250	260	510
25-29	197	173	370	240	240	480	290	290	580	250	260	510	230	240	470
30-34	183	185	368	230	210	440	270	270	540	320	320	640	280	280	560
35-39	177	197	374	180	180	360	230	210	440	270	270	540	320	320	640
40-44	150	186	336	180	200	380	180	180	360	230	210	440	270	270	540
45-49	137	220	357	150	180	330	170	190	360	180	180	360	230	210	440
50-54	162	210	372	130	220	350	140	180	320	170	190	360	170	180	350
55-59	171	230	401	160	200	360	130	210	340	140	180	320	160	190	350
60-64	134	195	329	150	210	360	130	180	310	120	210	330	130	170	300
65-69	110	127	237	100	170	270	110	180	290	100	160	260	100	180	280
70-74	50	67	117	100	120	220	90	160	250	100	170	270	90	150	240
75-79	31	56	87	40	60	100	80	110	190	80	140	220	90	150	240
80-84	18	35	53	30	50	80	40	50	90	70	90	160	60	120	180
85+	11	46	57	10	50	60	20	50	70	20	60	80	40	80	120
Total	2,342	2,754	5,096	2,680	3,070	5,750	2,960	3,330	6,290	3,220	3,600	6,820	3,460	3,800	7,260
Median Age			37.3			34.9			33.8			34.5			35.4

	2000-05	2005-10	2010-15	2015-20
Births	430	440	430	460
Deaths	170	200	230	280
Natural Increase	260	240	200	180
Net Migration	380	350	290	260
Change	640	590	490	440

Differences between period Totals may not equal Change due to rounding.

Herndon

Age	2000			2005			2010			2015			2020		
	Males	Females	Total	Males	Females	Total	Males	Females	Total	Males	Females	Total	Males	Females	Total
0-4	177	173	350	180	170	350	170	160	330	170	160	330	170	160	330
5-9	160	188	348	170	170	340	170	160	330	160	160	320	150	150	300
10-14	187	167	354	160	180	340	170	160	330	160	160	320	160	150	310
15-19	154	168	322	180	160	340	150	180	330	160	160	320	160	150	310
20-24	125	136	261	170	180	350	190	170	360	160	190	350	170	170	340
25-29	132	141	273	150	160	310	190	200	390	210	200	410	180	210	390
30-34	149	157	306	150	160	310	170	180	350	200	220	420	230	210	440
35-39	180	194	374	160	170	330	160	170	330	170	190	360	210	230	440
40-44	195	182	377	180	190	370	160	160	320	150	170	320	180	190	370
45-49	186	154	340	190	180	370	180	190	370	150	160	310	150	160	310
50-54	132	126	258	180	150	330	190	180	370	170	190	360	150	160	310
55-59	131	113	244	130	120	250	170	150	320	180	170	350	160	180	340
60-64	84	89	173	130	110	240	120	120	240	170	140	310	170	170	340
65-69	74	73	147	80	90	170	110	110	220	110	110	220	150	140	290
70-74	60	73	133	70	70	140	70	80	150	100	100	200	100	110	210
75-79	37	52	89	50	70	120	60	60	120	60	70	130	90	90	180
80-84	20	42	62	30	50	80	40	60	100	50	50	100	50	60	110
85+	18	54	72	20	60	80	20	60	80	30	70	100	40	70	110
Total	2,201	2,282	4,483	2,380	2,440	4,820	2,490	2,550	5,040	2,560	2,670	5,230	2,670	2,760	5,430
Median Age			35.4			36.1			36.5			37.0			38.4

	2000-05	2005-10	2010-15	2015-20
Births	360	350	340	340
Deaths	160	180	200	220
Natural Increase	200	170	140	120
Net Migration	90	80	80	70
Change	290	250	220	190

Differences between period Totals may not equal Change due to rounding.

M. Agnes Jones

Age	2000			2005			2010			2015			2020		
	Males	Females	Total	Males	Females	Total	Males	Females	Total	Males	Females	Total	Males	Females	Total
0-4	499	460	959	490	470	960	500	480	980	490	470	960	490	470	960
5-9	465	470	935	480	440	920	470	450	920	470	450	920	460	440	900
10-14	412	431	843	460	470	930	480	440	920	470	450	920	470	450	920
15-19	1,361	1,608	2,969	1,500	1,780	3,280	1,590	1,840	3,430	1,620	1,890	3,510	1,690	1,960	3,650
20-24	1,099	1,333	2,432	1,150	1,350	2,500	1,300	1,530	2,830	1,300	1,560	2,860	1,350	1,630	2,980
25-29	423	452	875	470	500	970	550	560	1,110	510	600	1,110	510	630	1,140
30-34	355	373	728	470	500	970	460	500	960	540	560	1,100	480	570	1,050
35-39	392	397	789	400	420	820	470	500	970	470	510	980	530	540	1,070
40-44	414	374	788	440	450	890	450	470	920	480	510	990	470	510	980
45-49	345	366	711	460	420	880	480	490	970	460	480	940	470	510	980
50-54	308	312	620	390	410	800	500	460	960	470	480	950	450	470	920
55-59	194	211	405	350	360	710	420	450	870	480	450	930	450	470	920
60-64	152	225	377	190	210	400	330	350	680	410	440	850	460	440	900
65-69	132	192	324	140	220	360	170	200	370	300	330	630	370	420	790
70-74	103	187	290	120	180	300	120	200	320	150	180	330	270	310	580
75-79	54	148	202	90	170	260	100	160	260	100	180	280	130	160	290
80-84	29	132	161	40	130	170	70	150	220	80	140	220	90	160	250
85+	27	130	157	30	150	180	30	160	190	50	180	230	60	180	240
Total	6,764	7,801	14,565	7,670	8,630	16,300	8,490	9,390	17,880	8,850	9,860	18,710	9,200	10,320	19,520
Median Age			23.2			24.1			24.8			25.8			26.5

	2000-05	2005-10	2010-15	2015-20
Births	1,040	1,050	1,040	1,020
Deaths	360	420	490	550
Natural Increase	680	630	550	470
Net Migration	1,040	980	310	290
Change	1,720	1,610	860	760

Differences between period Totals may not equal Change due to rounding.

Kimberly

Age	2000			2005			2010			2015			2020		
	Males	Females	Total	Males	Females	Total	Males	Females	Total	Males	Females	Total	Males	Females	Total
0-4	259	254	513	290	280	570	290	280	570	290	280	570	290	280	570
5-9	287	280	567	240	230	470	290	260	550	280	270	550	280	270	550
10-14	285	223	508	290	280	570	240	230	470	290	260	550	280	270	550
15-19	201	200	401	200	200	400	210	260	470	190	220	410	250	250	500
20-24	169	244	413	120	260	380	130	260	390	160	300	460	150	250	400
25-29	149	279	428	150	310	460	100	320	420	110	290	400	150	330	480
30-34	142	257	399	170	340	510	160	360	520	110	350	460	120	320	440
35-39	153	217	370	160	320	480	190	390	580	170	390	560	120	380	500
40-44	146	237	383	170	280	450	180	370	550	200	430	630	180	420	600
45-49	135	235	370	160	300	460	190	330	520	190	400	590	200	450	650
50-54	122	197	319	130	270	400	160	330	490	180	350	530	180	420	600
55-59	115	165	280	120	190	310	130	270	400	150	320	470	180	340	520
60-64	87	119	206	110	160	270	110	190	300	120	260	380	150	310	460
65-69	61	82	143	80	110	190	100	150	250	100	180	280	110	250	360
70-74	39	59	98	50	80	130	70	110	180	90	140	230	90	170	260
75-79	25	37	62	30	50	80	50	70	120	60	100	160	80	130	210
80-84	16	29	45	20	30	50	30	50	80	40	60	100	50	80	130
85+	5	20	25	10	10	20	10	30	40	20	40	60	30	60	90
Total	2,396	3,134	5,530	2,500	3,700	6,200	2,640	4,260	6,900	2,750	4,640	7,390	2,890	4,980	7,870
Median Age			29.2			32.5			35.5			37.6			39.5

	2000-05	2005-10	2010-15	2015-20
Births	610	640	600	590
Deaths	130	160	200	240
Natural Increase	480	480	400	350
Net Migration	210	180	120	100
Change	690	660	520	450

Differences between period Totals may not equal Change due to rounding.

Miles

Age	2000			2005			2010			2015			2020		
	Males	Females	Total	Males	Females	Total	Males	Females	Total	Males	Females	Total	Males	Females	Total
0-4	160	212	372	220	210	430	220	210	430	220	210	430	210	210	420
5-9	226	196	422	190	240	430	270	260	530	240	240	480	230	220	450
10-14	197	222	419	230	200	430	190	240	430	270	260	530	240	240	480
15-19	193	181	374	170	190	360	200	170	370	170	230	400	250	250	500
20-24	143	142	285	220	210	430	190	220	410	210	180	390	180	240	420
25-29	152	245	397	170	170	340	240	230	470	210	230	440	220	190	410
30-34	152	205	357	210	300	510	220	220	440	270	260	530	230	250	480
35-39	156	245	401	180	230	410	210	300	510	230	230	460	280	270	550
40-44	169	246	415	150	240	390	180	230	410	200	300	500	230	230	460
45-49	156	248	404	170	240	410	150	240	390	170	230	400	200	290	490
50-54	138	200	338	150	240	390	160	240	400	150	240	390	170	220	390
55-59	99	188	287	130	200	330	150	240	390	160	230	390	140	230	370
60-64	86	185	271	100	180	280	130	190	320	140	230	370	150	230	380
65-69	109	133	242	80	180	260	90	180	270	110	180	290	130	220	350
70-74	56	84	140	100	120	220	70	160	230	80	160	240	100	170	270
75-79	38	57	95	50	80	130	80	110	190	60	150	210	70	150	220
80-84	11	28	39	30	50	80	40	70	110	70	100	170	50	130	180
85+	4	29	33	10	30	40	20	50	70	30	60	90	40	90	130
Total	2,245	3,046	5,291	2,560	3,310	5,870	2,810	3,560	6,370	2,990	3,720	6,710	3,120	3,830	6,950
Median Age			35.2			35.1			36.0			36.7			37.9

	2000-05	2005-10	2010-15	2015-20
Births	430	430	430	430
Deaths	150	190	230	280
Natural Increase	280	240	200	150
Net Migration	280	260	140	110
Change	560	500	340	260

Differences between period Totals may not equal Change due to rounding.

Perkerson

Age	2000			2005			2010			2015			2020		
	Males	Females	Total	Males	Females	Total	Males	Females	Total	Males	Females	Total	Males	Females	Total
0-4	216	200	416	250	240	490	240	230	470	250	240	490	250	240	490
5-9	258	213	471	220	200	420	250	240	490	240	230	470	240	230	470
10-14	231	231	462	260	210	470	220	200	420	250	240	490	240	230	470
15-19	234	248	482	230	230	460	260	210	470	210	200	410	250	240	490
20-24	243	247	490	260	280	540	260	260	520	280	240	520	250	230	480
25-29	253	219	472	360	370	730	370	390	760	310	320	630	330	280	610
30-34	277	245	522	370	340	710	470	480	950	430	450	880	350	360	710
35-39	290	278	568	290	260	550	430	400	830	470	480	950	430	440	870
40-44	273	324	597	290	280	570	290	260	550	420	390	810	460	470	930
45-49	240	275	515	270	320	590	280	270	550	290	260	550	420	390	810
50-54	195	207	402	230	270	500	260	320	580	280	270	550	280	250	530
55-59	158	169	327	190	200	390	220	260	480	250	310	560	270	260	530
60-64	116	171	287	150	160	310	180	200	380	220	260	480	240	300	540
65-69	89	123	212	100	160	260	140	160	300	160	190	350	200	250	450
70-74	88	114	202	80	110	190	90	150	240	120	150	270	150	180	330
75-79	41	106	147	80	100	180	70	100	170	80	140	220	100	130	230
80-84	42	125	167	30	90	120	60	90	150	60	90	150	70	120	190
85+	24	106	130	30	130	160	30	130	160	40	130	170	50	130	180
Total	3,268	3,601	6,869	3,690	3,950	7,640	4,120	4,350	8,470	4,360	4,590	8,950	4,580	4,730	9,310
Median Age			36.1			35.0			35.9			38.1			40.3

	2000-05	2005-10	2010-15	2015-20
Births	480	530	500	490
Deaths	280	290	320	350
Natural Increase	200	240	180	140
Net Migration	610	560	290	220
Change	810	800	470	360

Differences between period Totals may not equal Change due to rounding.

Peyton Forest

Age	2000			2005			2010			2015			2020		
	Males	Females	Total	Males	Females	Total	Males	Females	Total	Males	Females	Total	Males	Females	Total
0-4	126	139	265	210	200	410	240	230	470	240	230	470	240	230	470
5-9	142	125	267	220	230	450	270	260	530	250	240	490	250	240	490
10-14	112	123	235	140	120	260	220	230	450	270	260	530	250	240	490
15-19	123	138	261	140	150	290	160	150	310	230	240	470	270	260	530
20-24	190	176	366	210	220	430	210	220	430	180	170	350	240	260	500
25-29	195	162	357	270	260	530	280	300	580	230	240	470	200	190	390
30-34	122	140	262	280	250	530	350	330	680	300	320	620	250	260	510
35-39	149	123	272	150	160	310	300	270	570	350	340	690	300	320	620
40-44	131	137	268	170	150	320	170	190	360	300	270	570	350	340	690
45-49	115	137	252	130	140	270	190	170	360	170	190	360	300	280	580
50-54	125	142	267	110	130	240	130	130	260	200	170	370	170	190	360
55-59	113	168	281	120	140	260	110	130	240	120	130	250	190	170	360
60-64	123	169	292	110	160	270	120	140	260	100	130	230	120	130	250
65-69	93	134	227	110	160	270	100	160	260	100	130	230	90	120	210
70-74	68	104	172	80	120	200	100	150	250	90	150	240	90	120	210
75-79	51	83	134	60	90	150	70	110	180	80	140	220	80	130	210
80-84	34	64	98	40	70	110	50	80	130	60	100	160	70	120	190
85+	20	53	73	30	70	100	30	80	110	40	90	130	40	110	150
Total	2,032	2,317	4,349	2,580	2,820	5,400	3,100	3,330	6,430	3,310	3,540	6,850	3,500	3,710	7,210
Median Age			38.0			33.1			33.3			35.2			36.8

	2000-05	2005-10	2010-15	2015-20
Births	410	480	470	470
Deaths	200	230	250	280
Natural Increase	210	250	220	190
Net Migration	850	740	220	190
Change	1,060	990	440	380

Differences between period Totals may not equal Change due to rounding.

Venetian

Age	2000			2005			2010			2015			2020		
	Males	Females	Total	Males	Females	Total	Males	Females	Total	Males	Females	Total	Males	Females	Total
0-4	152	157	309	200	200	400	190	180	370	180	170	350	190	180	370
5-9	165	156	321	170	170	340	230	220	450	200	200	400	190	180	370
10-14	166	161	327	160	160	320	170	170	340	230	220	450	200	200	400
15-19	162	165	327	170	170	340	160	160	320	180	180	360	230	220	450
20-24	151	182	333	180	180	360	190	190	380	180	170	350	190	190	380
25-29	155	165	320	170	200	370	190	200	390	200	200	400	190	180	370
30-34	139	148	287	170	180	350	180	220	400	200	210	410	210	210	420
35-39	142	194	336	150	160	310	180	190	370	190	220	410	210	210	420
40-44	120	165	285	140	190	330	150	160	310	180	190	370	190	220	410
45-49	118	164	282	120	160	280	140	190	330	140	150	290	170	190	360
50-54	109	177	286	120	160	280	120	160	280	140	190	330	140	150	290
55-59	79	136	215	100	170	270	110	160	270	110	160	270	130	180	310
60-64	70	109	179	80	130	210	100	170	270	110	150	260	110	150	260
65-69	46	94	140	60	100	160	70	130	200	90	160	250	100	150	250
70-74	42	82	124	40	90	130	60	100	160	60	120	180	80	150	230
75-79	25	65	90	40	70	110	40	80	120	50	90	140	50	110	160
80-84	8	34	42	20	60	80	30	70	100	30	70	100	40	80	120
85+	12	31	43	10	40	50	10	50	60	20	60	80	20	80	100
Total	1,861	2,385	4,246	2,100	2,590	4,690	2,320	2,800	5,120	2,490	2,910	5,400	2,640	3,030	5,670
Median Age			33.2			33.1			33.9			34.8			35.9

	2000-05	2005-10	2010-15	2015-20
Births	400	380	360	380
Deaths	130	160	180	210
Natural Increase	270	220	180	170
Net Migration	180	160	120	110
Change	450	380	300	280

Differences between period Totals may not equal Change due to rounding.

West Manor

Age	2000			2005			2010			2015			2020		
	Males	Females	Total	Males	Females	Total	Males	Females	Total	Males	Females	Total	Males	Females	Total
0-4	51	43	94	100	90	190	100	100	200	100	100	200	100	100	200
5-9	42	49	91	70	60	130	120	110	230	120	110	230	110	110	220
10-14	67	84	151	40	50	90	70	60	130	120	110	230	120	110	230
15-19	55	63	118	70	80	150	40	50	90	70	60	130	120	110	230
20-24	51	48	99	50	60	110	70	80	150	40	50	90	70	60	130
25-29	68	64	132	60	60	120	60	70	130	70	90	160	50	60	110
30-34	61	64	125	90	90	180	80	80	160	80	90	170	90	110	200
35-39	73	83	156	80	90	170	110	110	220	100	90	190	90	100	190
40-44	69	84	153	70	80	150	80	90	170	110	100	210	100	90	190
45-49	60	104	164	70	80	150	70	80	150	80	80	160	110	100	210
50-54	58	94	152	60	100	160	70	80	150	70	80	150	80	80	160
55-59	93	139	232	60	90	150	60	100	160	60	80	140	70	80	150
60-64	101	170	271	80	120	200	50	90	140	50	90	140	50	70	120
65-69	100	137	237	80	150	230	60	110	170	40	80	120	30	80	110
70-74	90	114	204	80	120	200	60	130	190	50	90	140	30	70	100
75-79	44	77	121	80	100	180	60	90	150	50	120	170	40	80	120
80-84	18	46	64	40	70	110	60	90	150	50	80	130	40	100	140
85+	13	42	55	10	50	60	20	60	80	40	90	130	40	100	140
Total	1,114	1,505	2,619	1,190	1,540	2,730	1,240	1,580	2,820	1,300	1,590	2,890	1,340	1,610	2,950
Median Age			50.9			47.5			42.9			41.1			39.1

	2000-05	2005-10	2010-15	2015-20
Births	170	180	180	190
Deaths	160	180	200	200
Natural Increase	10	0	-20	-10
Net Migration	110	100	80	70
Change	120	100	60	60

Differences between period Totals may not equal Change due to rounding.

SRT-1 POPULATION PYRAMIDS

SRT-1 Total

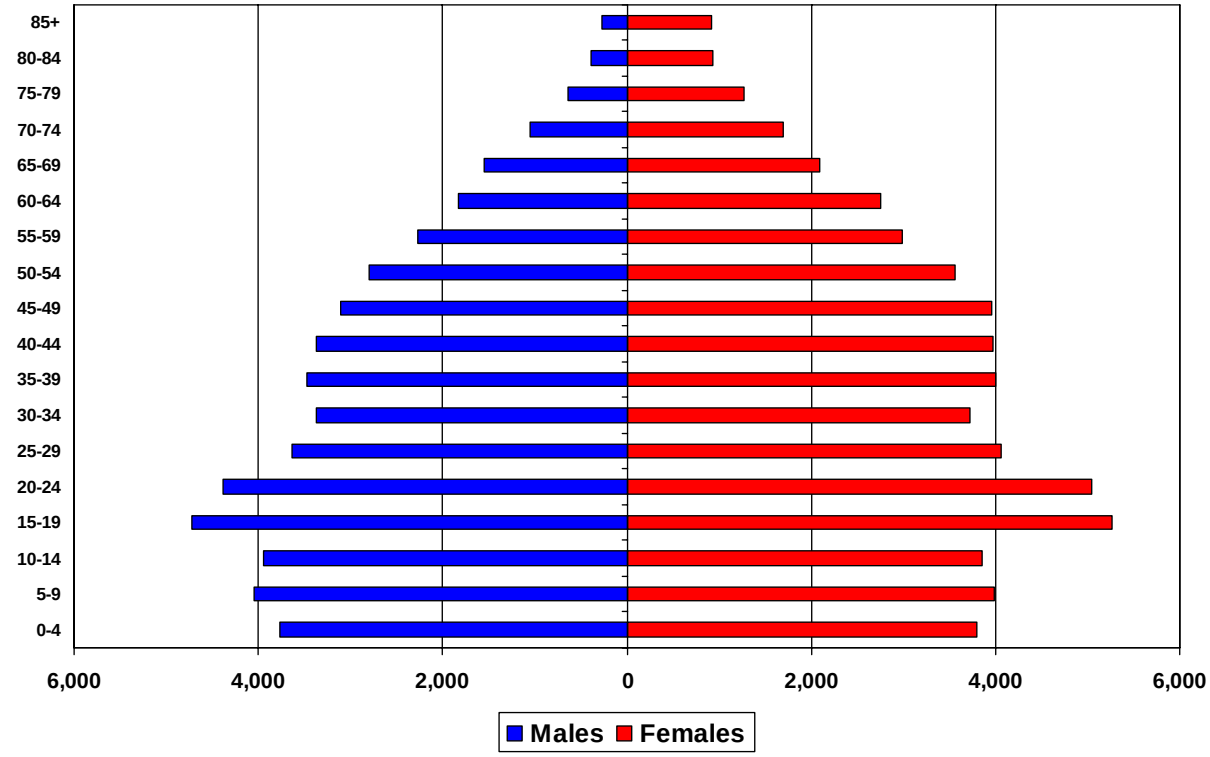

Adamsville

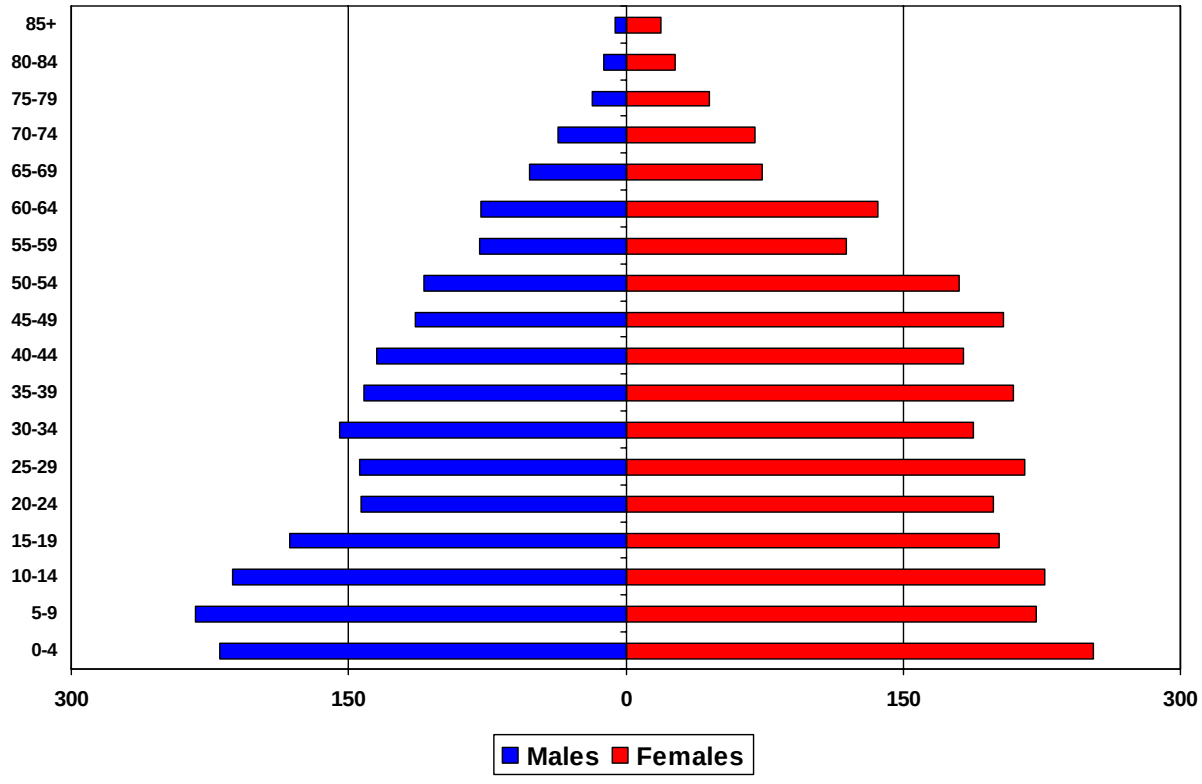

Beecher Hills

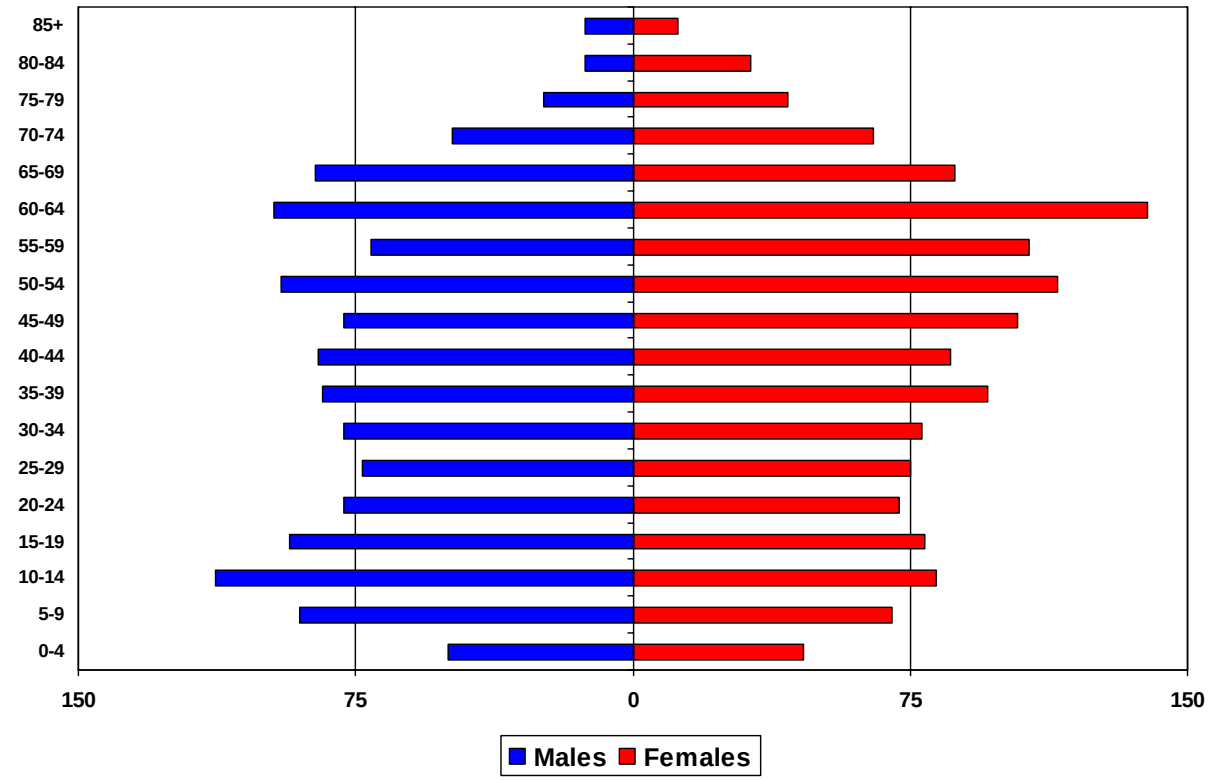

Bethune

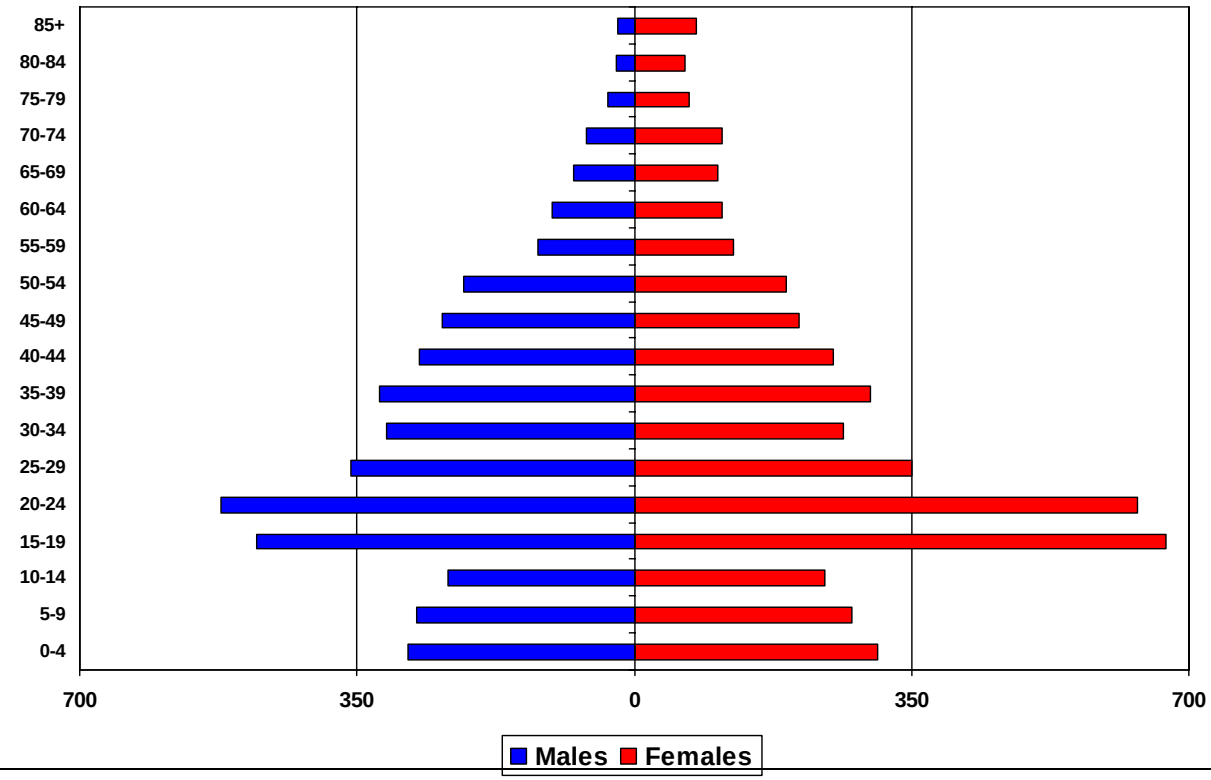

Cascade

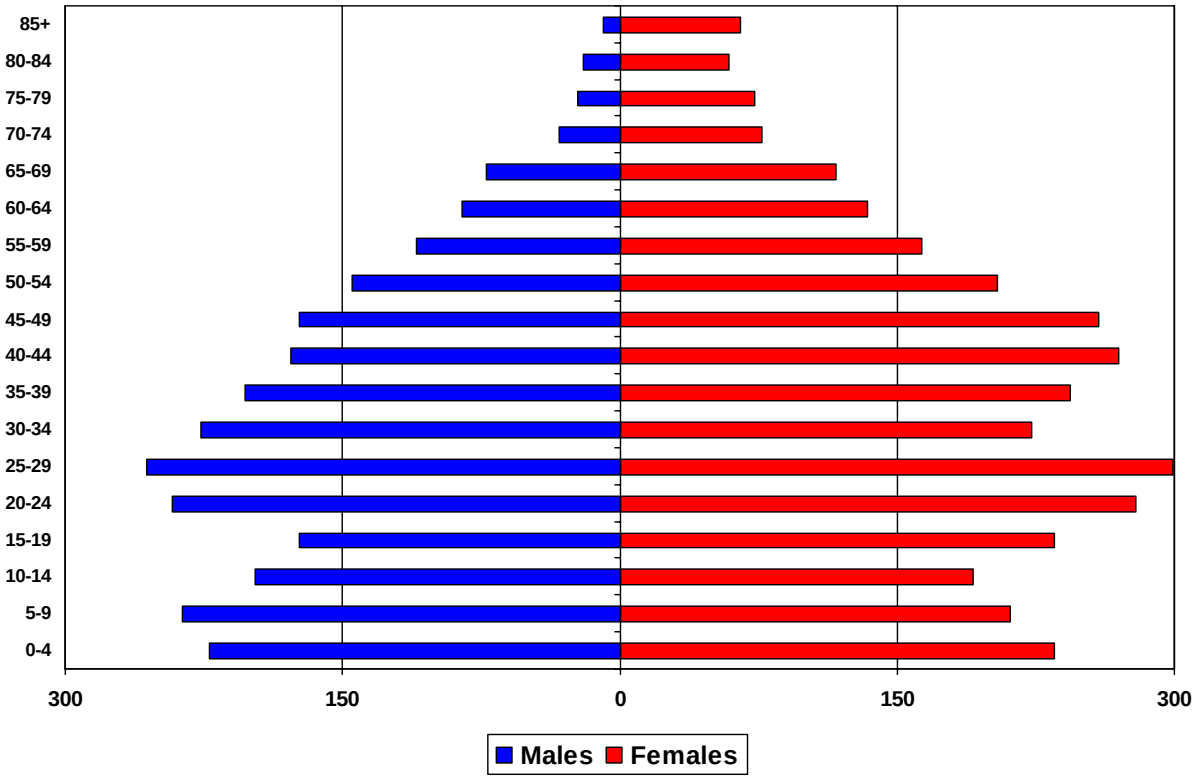

Connally

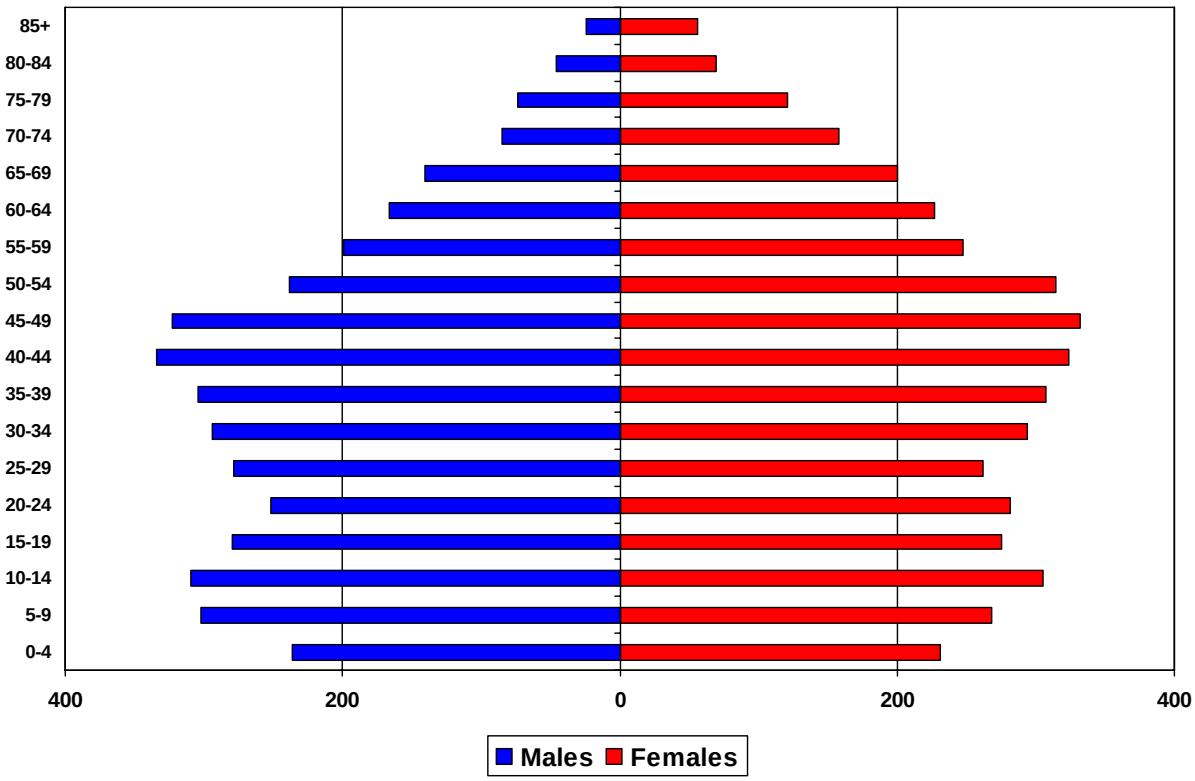

Continental Colony

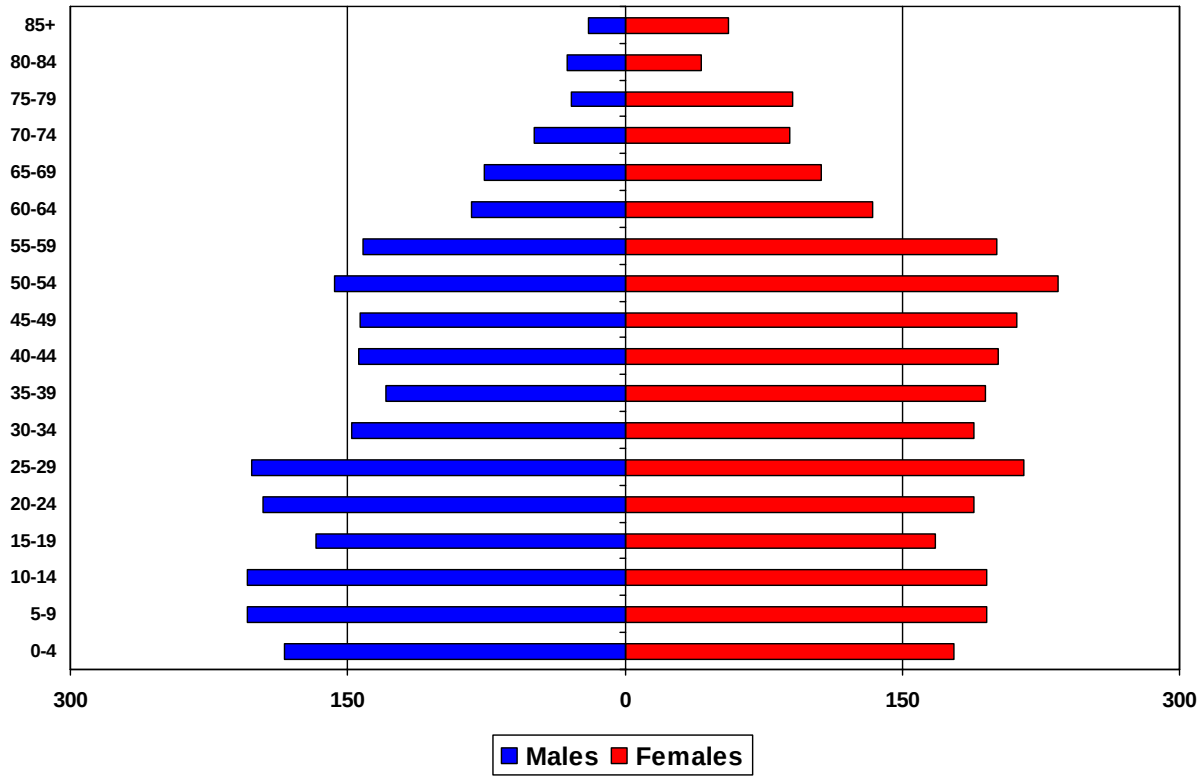

Deerwood Academy

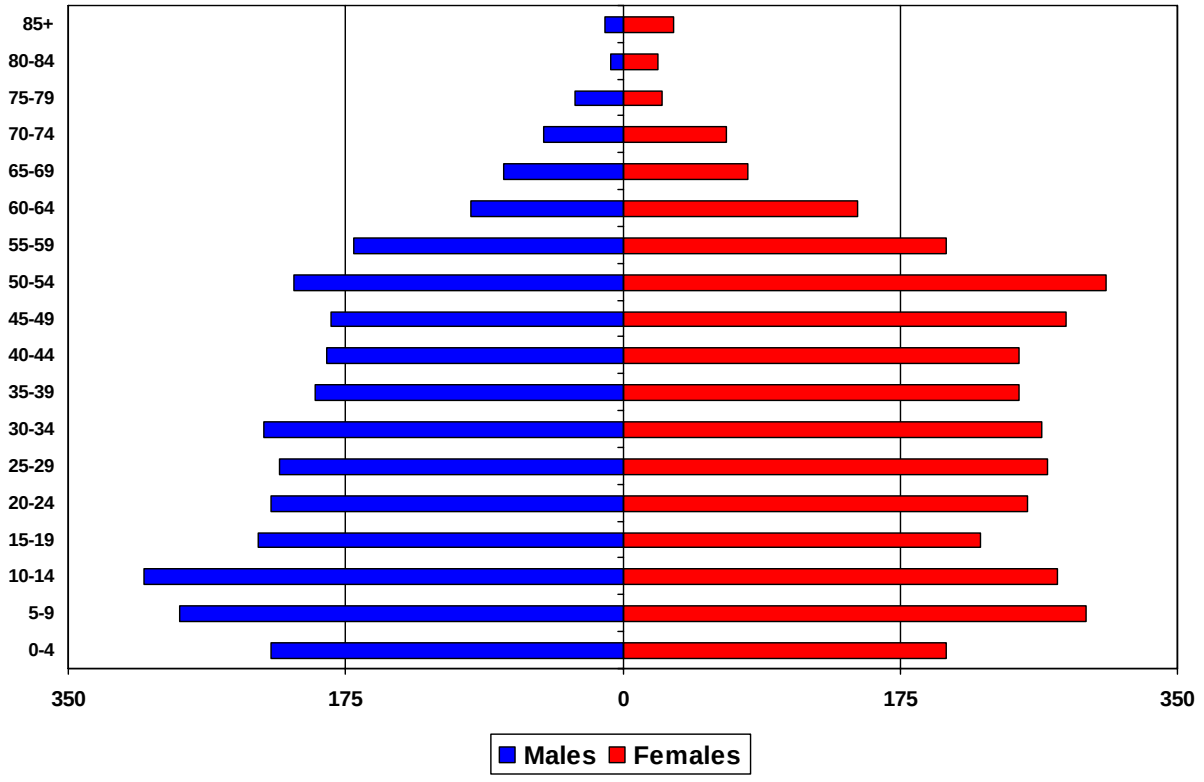

Fain

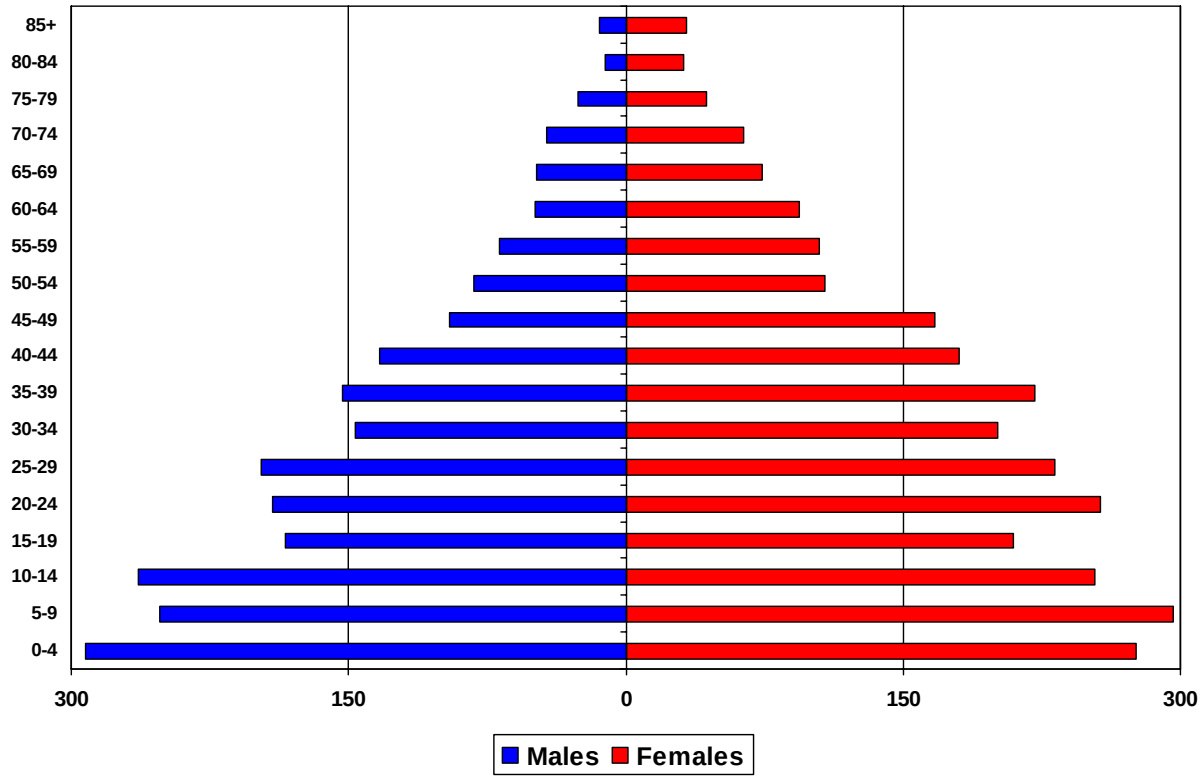

Fickett

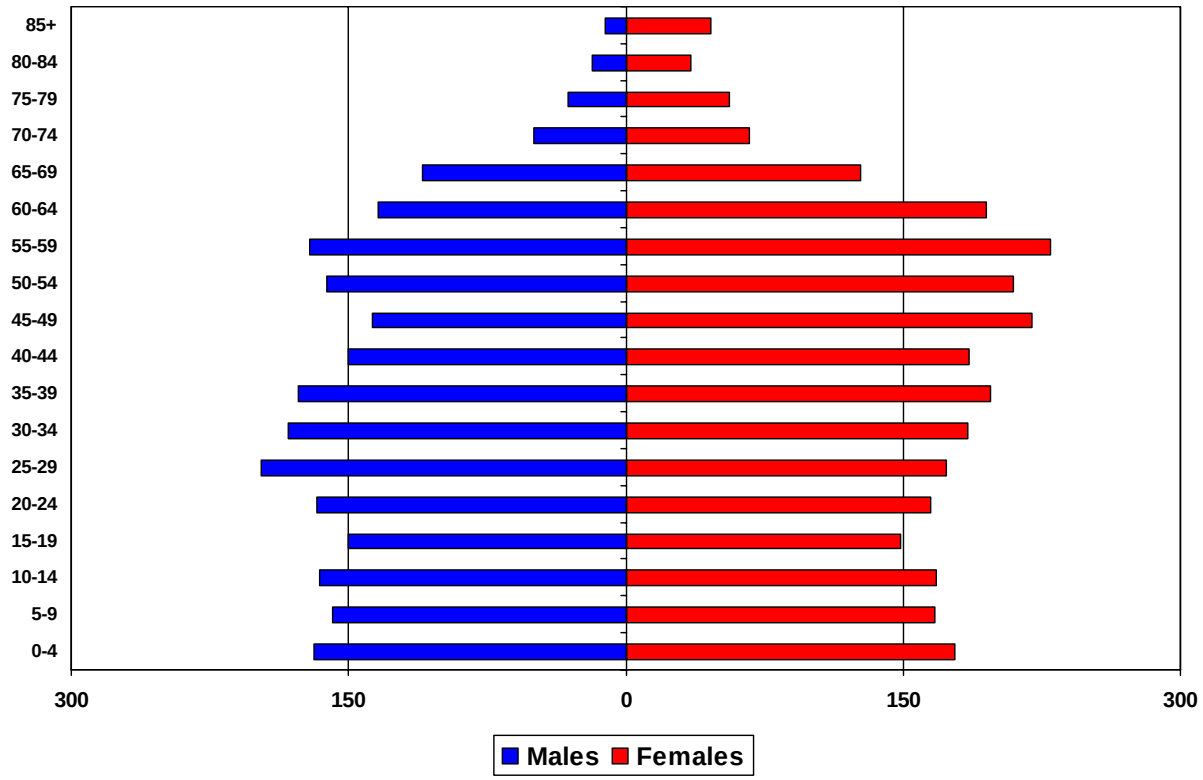

Finch

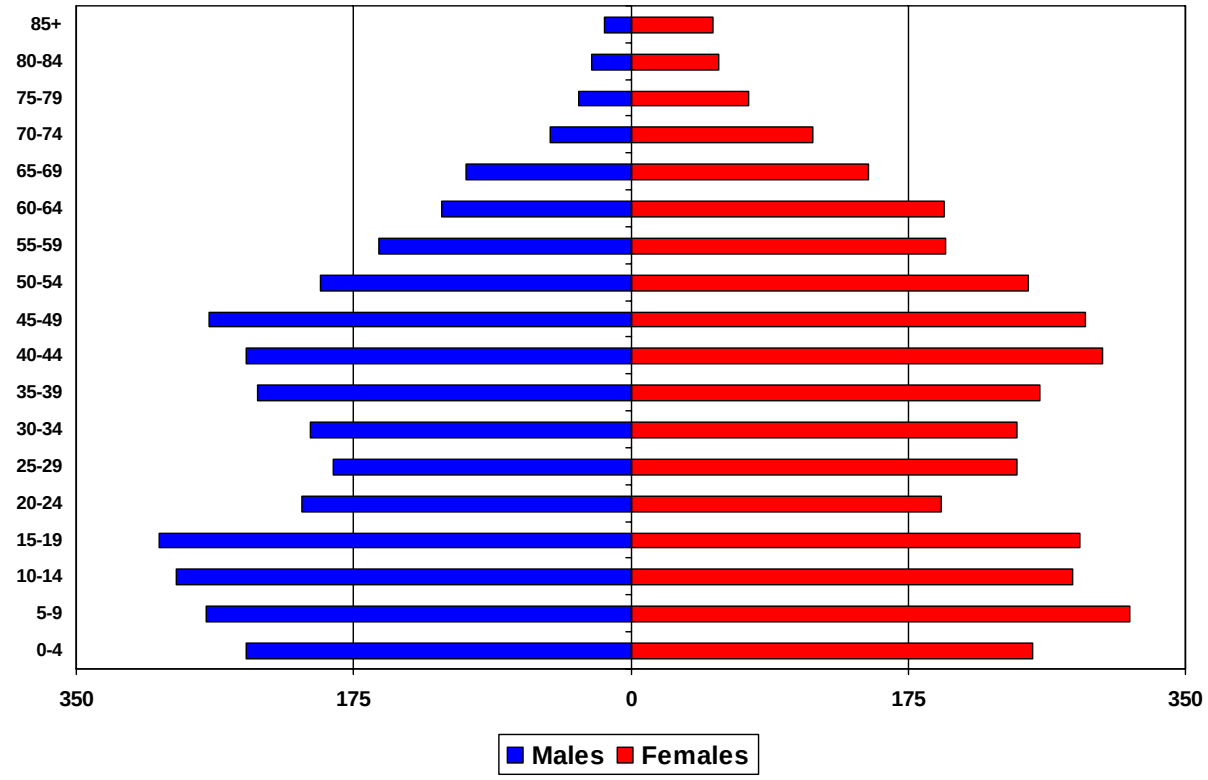

Herndon

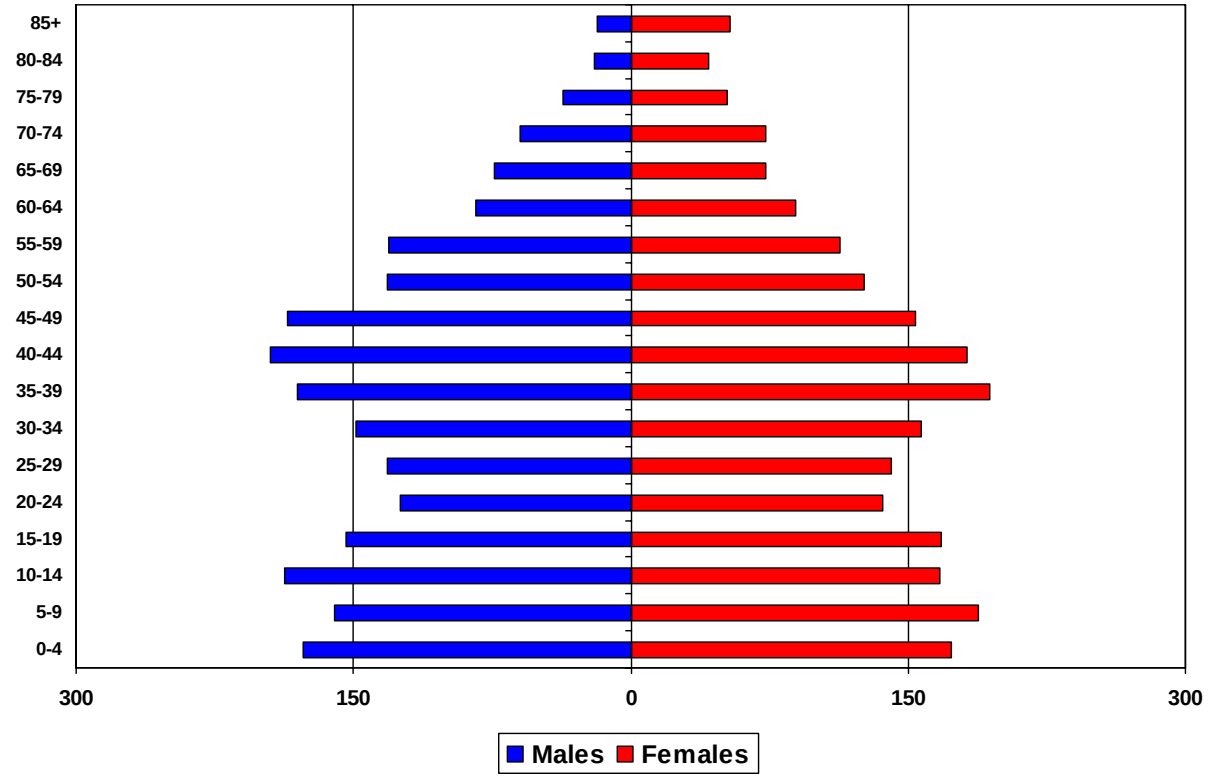

M. Agnes Jones

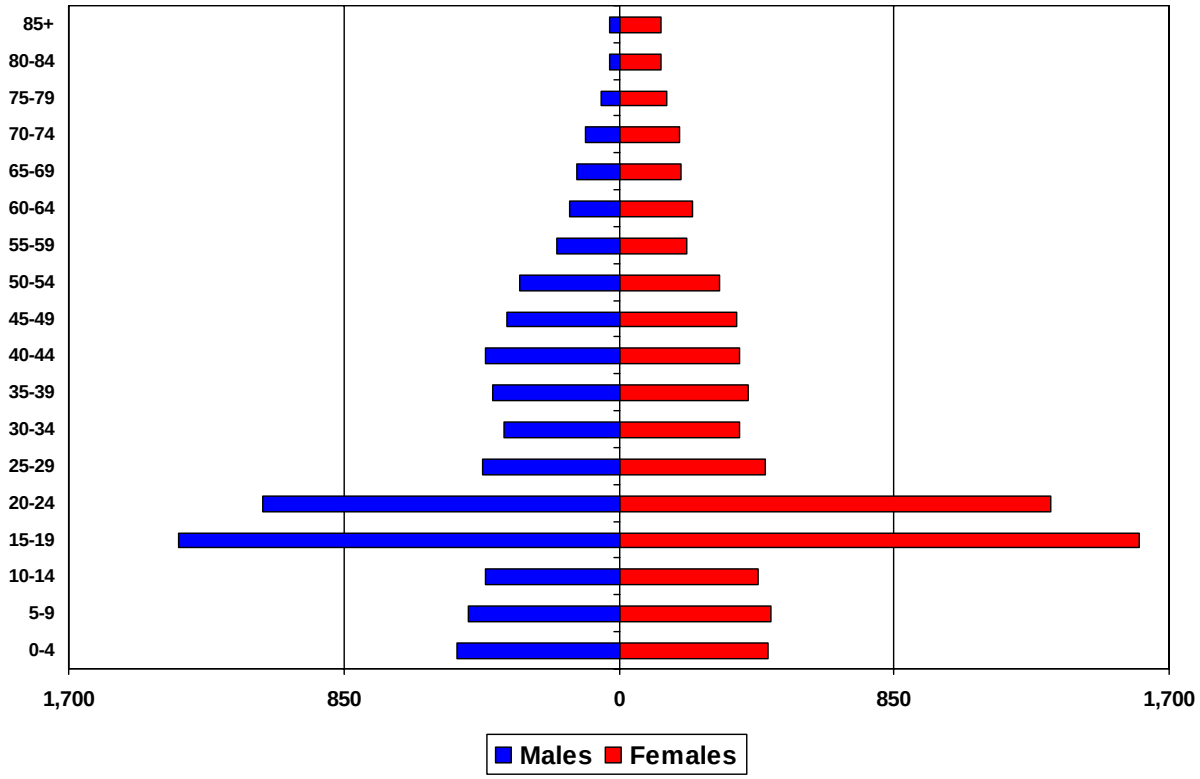

Kimberly

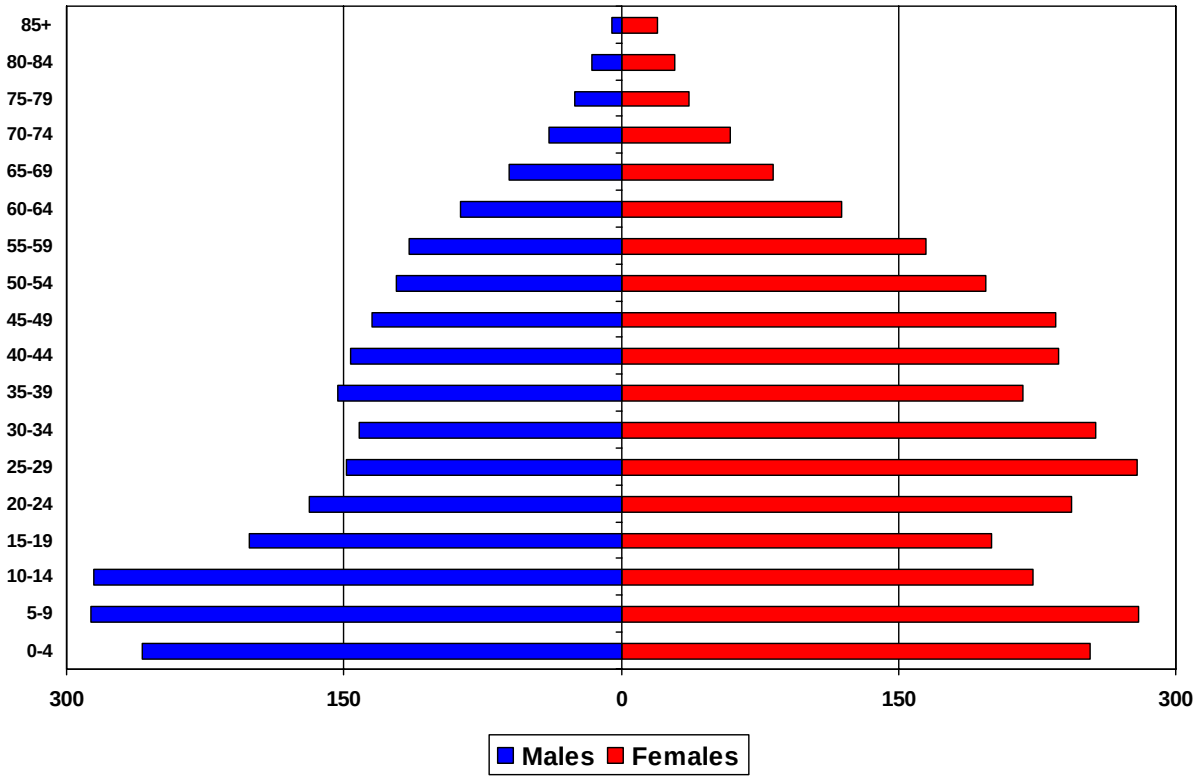

Miles

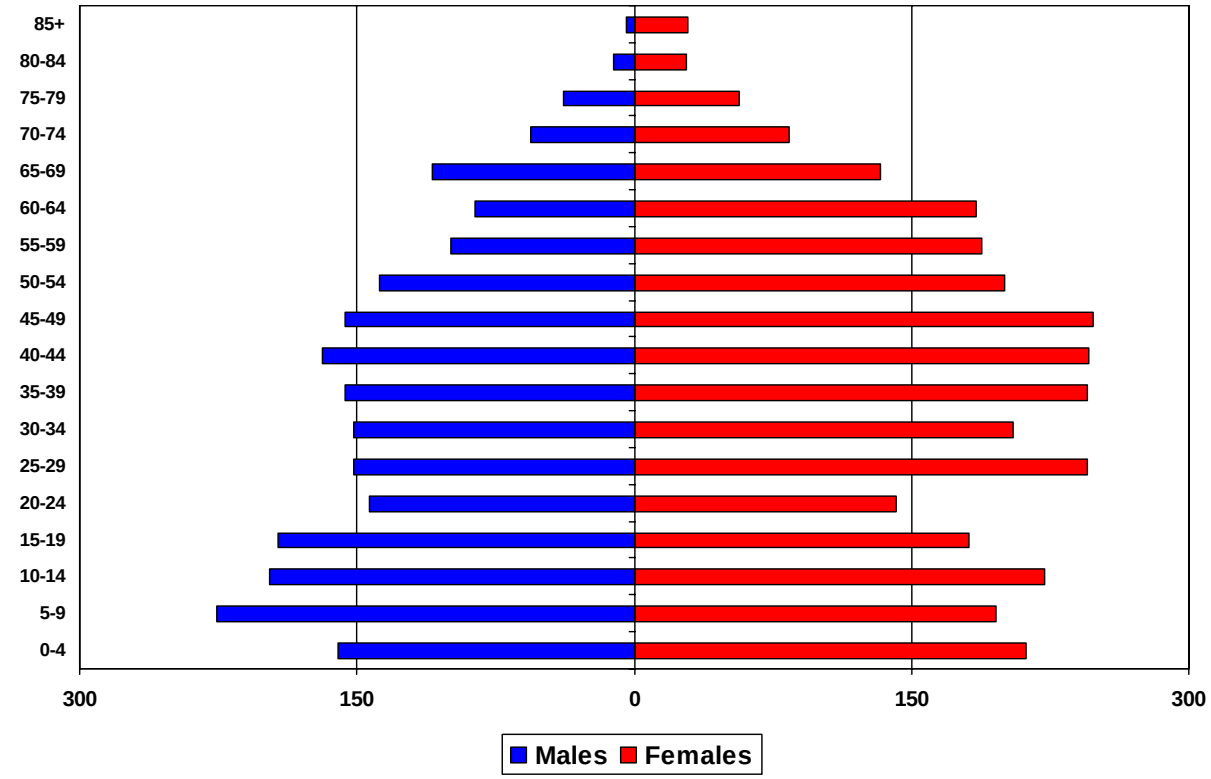

Perkerson

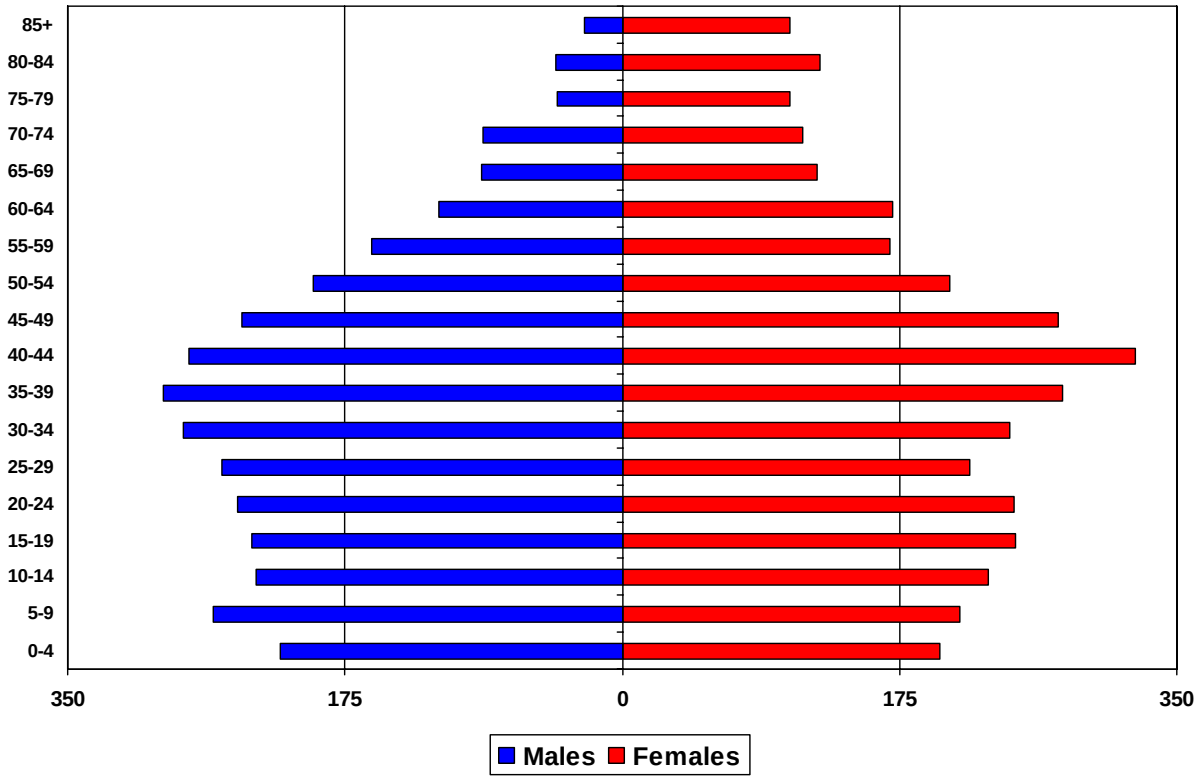

Peyton Forest

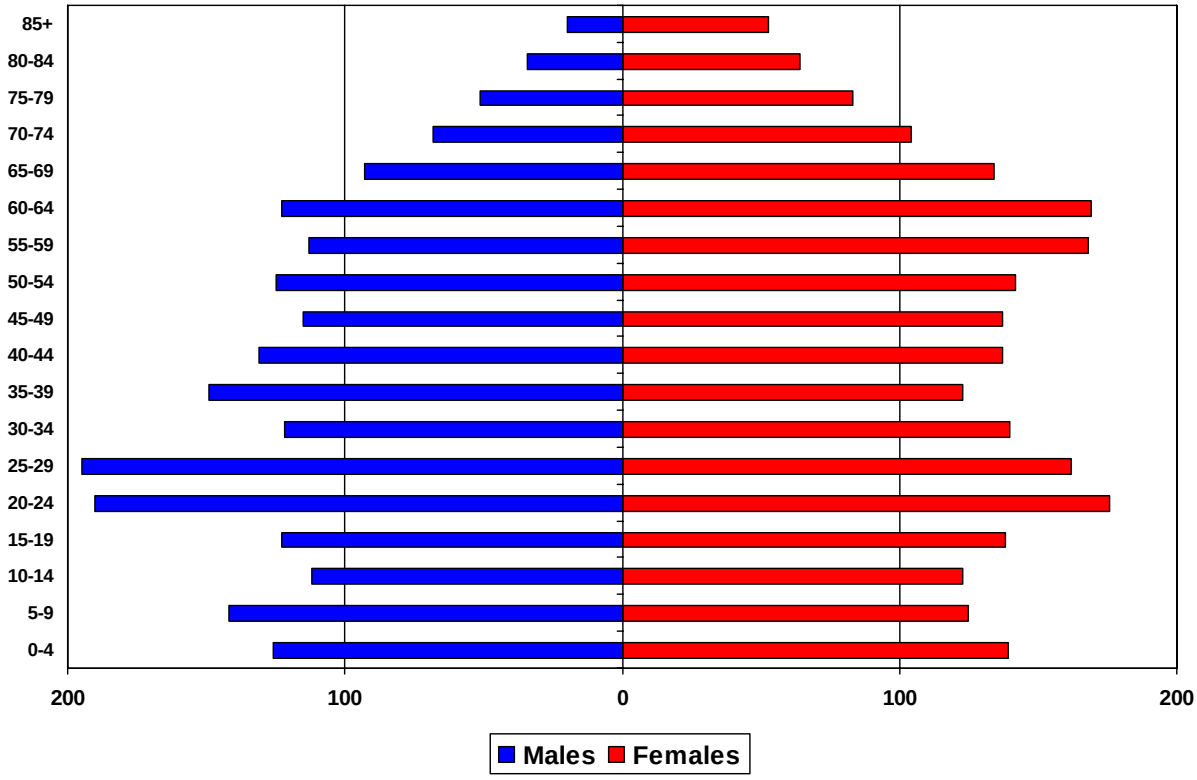

Venetian

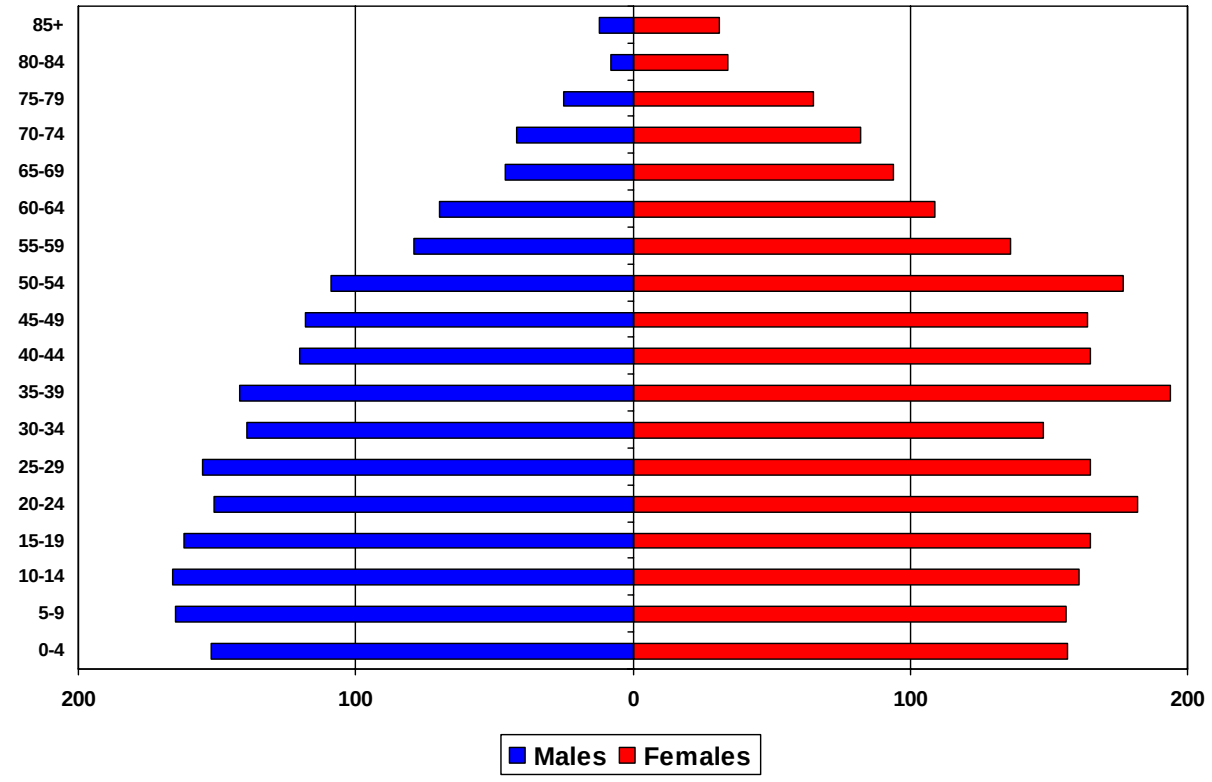

West Manor

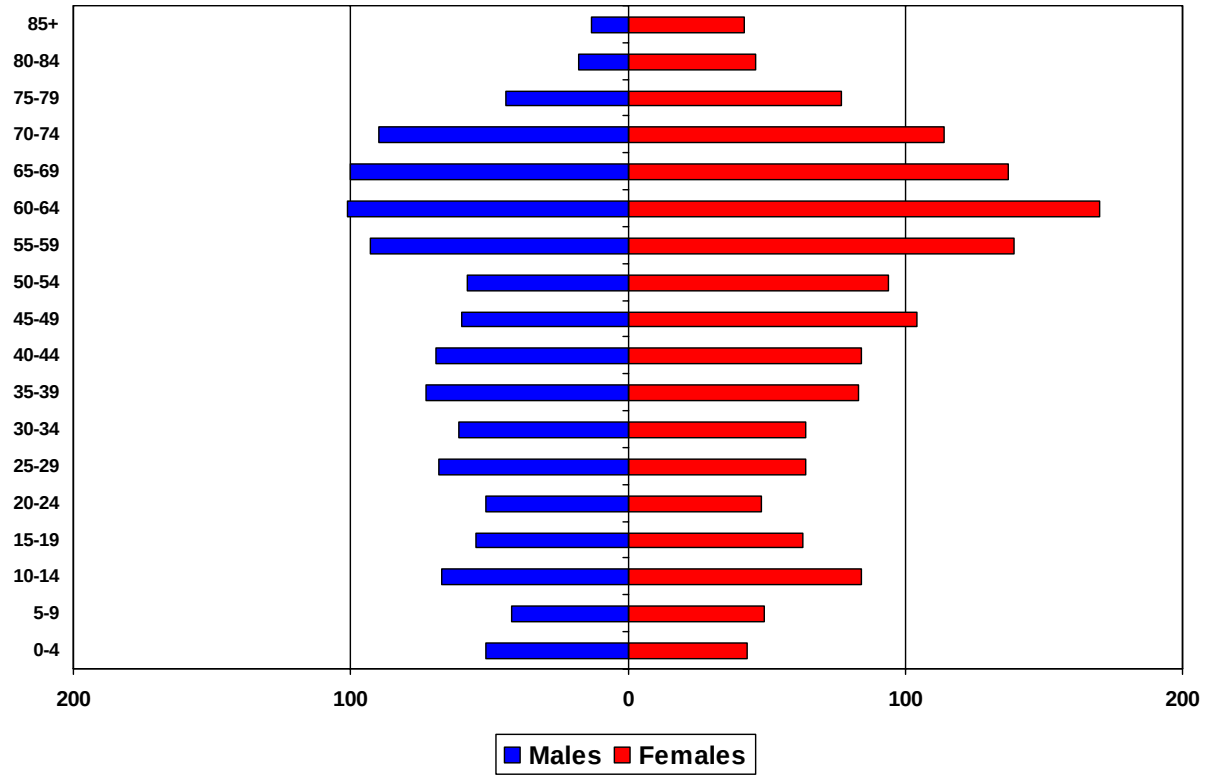
85+
80-84
75-79
70-74
65-69
60-64
55-59
50-54
45-49
40-44
35-39
30-34
25-29
20-24
15-19
10-14
5-9
0-4
200
100
0
100
200
Males
Females

SRT-2 POPULATION FORECAST

Atlanta Public Schools - SRT2															
Age	2000			2005			2010			2015			2020		
	Males	Females	Total	Males	Females	Total	Males	Females	Total	Males	Females	Total	Males	Females	Total
0-4	2,543	2,327	4,870	2,520	2,410	4,930	2,560	2,460	5,020	2,540	2,450	4,990	2,620	2,510	5,130
5-9	2,811	2,635	5,446	2,440	2,250	4,690	2,550	2,450	5,000	2,520	2,410	4,930	2,470	2,360	4,830
10-14	2,589	2,351	4,940	2,800	2,630	5,430	2,430	2,250	4,680	2,550	2,440	4,990	2,520	2,410	4,930
15-19	2,405	2,341	4,746	2,730	2,370	5,100	2,930	770	3,700	2,540	2,240	4,780	2,630	2,450	5,080
20-24	2,417	2,231	4,648	3,250	3,030	6,280	3,550	2,970	6,520	3,500	3,000	6,500	3,070	2,550	5,620
25-29	2,790	2,286	5,076	3,490	3,220	6,710	4,120	3,720	7,840	4,200	3,460	7,660	4,050	3,400	7,450
30-34	2,526	1,910	4,436	3,390	3,070	6,460	3,920	3,750	7,670	4,250	3,990	8,240	4,300	3,700	8,000
35-39	2,460	2,127	4,587	2,700	2,240	4,940	3,700	3,510	7,210	4,000	3,960	7,960	4,270	4,130	8,400
40-44	2,198	2,130	4,328	2,260	2,290	4,550	2,650	2,550	5,200	3,530	3,590	7,120	3,800	4,000	7,800
45-49	1,880	1,833	3,713	2,050	2,220	4,270	2,130	2,420	4,550	2,550	2,570	5,120	3,410	3,580	6,990
50-54	1,563	1,492	3,055	1,770	1,830	3,600	1,910	2,190	4,100	2,090	2,420	4,510	2,470	2,560	5,030
55-59	1,116	989	2,105	1,500	1,480	2,980	1,690	1,850	3,540	1,850	2,180	4,030	2,020	2,420	4,440
60-64	766	786	1,552	1,080	970	2,050	1,440	1,460	2,900	1,630	1,830	3,460	1,780	2,170	3,950
65-69	495	712	1,207	700	750	1,450	1,000	930	1,930	1,300	1,390	2,690	1,470	1,730	3,200
70-74	426	619	1,045	450	640	1,090	630	690	1,320	870	870	1,740	1,170	1,270	2,440
75-79	268	495	763	370	570	940	390	610	1,000	520	650	1,170	740	770	1,510
80-84	143	356	499	200	440	640	280	500	780	300	540	840	400	560	960
85+	101	341	442	130	400	530	160	470	630	200	520	720	240	590	830
Total	29,497	27,961	57,458	33,830	32,810	66,640	38,040	35,550	73,590	40,940	40,510	81,450	43,430	43,160	86,590
Median Age			29.0			30.1			32.6			34.2			36.3

	2000-05	2005-10	2010-15	2015-20
Births	5,020	5,420	5,210	5,210
Deaths	1,360	1,630	1,960	2,300
Natural Increase	3,660	3,790	3,250	2,910
Net Migration	5,480	5,010	2,800	2,220
Change	9,140	8,800	6,050	5,130

Differences between period Totals may not equal Change due to rounding.

Benteen

Age	2000			2005			2010			2015			2020		
	Males	Females	Total	Males	Females	Total	Males	Females	Total	Males	Females	Total	Males	Females	Total
0-4	184	173	357	180	170	350	190	180	370	180	180	360	180	180	360
5-9	158	129	287	180	170	350	180	170	350	180	180	360	180	180	360
10-14	139	106	245	160	130	290	180	170	350	180	170	350	180	180	360
15-19	187	141	328	200	130	330	210	160	370	240	200	440	230	200	430
20-24	386	162	548	390	170	560	390	160	550	410	180	590	430	230	660
25-29	702	155	857	670	190	860	670	200	870	670	190	860	670	210	880
30-34	673	106	779	670	150	820	640	190	830	630	200	830	640	190	830
35-39	629	107	736	640	110	750	640	150	790	610	190	800	600	200	800
40-44	463	93	556	450	110	560	460	100	560	460	150	610	440	190	630
45-49	337	68	405	370	90	460	360	110	470	370	100	470	370	150	520
50-54	245	70	315	300	70	370	330	90	420	320	100	420	340	100	440
55-59	147	43	190	230	70	300	290	70	360	320	90	410	310	100	410
60-64	76	33	109	140	40	180	230	70	300	280	70	350	310	90	400
65-69	45	22	67	70	30	100	130	40	170	200	70	270	250	60	310
70-74	25	28	53	40	20	60	60	30	90	110	40	150	180	60	240
75-79	14	25	39	20	30	50	30	20	50	50	30	80	100	30	130
80-84	6	6	12	10	20	30	20	20	40	30	20	50	40	20	60
85+	4	8	12	0	10	10	10	20	30	10	20	30	20	20	40
Total	4,420	1,475	5,895	4,720	1,710	6,430	5,020	1,950	6,970	5,250	2,180	7,430	5,470	2,390	7,860
Median Age			32.1			32.9			33.8			34.5			35.3

	2000-05	2005-10	2010-15	2015-20
Births	360	370	360	370
Deaths	100	130	170	200
Natural Increase	260	240	190	170
Net Migration	290	280	280	270
Change	550	520	470	440

Differences between period Totals may not equal Change due to rounding.

Capitol View

Age	2000			2005			2010			2015			2020		
	Males	Females	Total	Males	Females	Total	Males	Females	Total	Males	Females	Total	Males	Females	Total
0-4	110	105	215	130	130	260	130	130	260	120	120	240	120	110	230
5-9	137	143	280	130	130	260	170	160	330	150	140	290	140	130	270
10-14	166	144	310	140	140	280	130	130	260	170	160	330	150	140	290
15-19	153	149	302	140	120	260	110	120	230	120	110	230	150	150	300
20-24	101	89	190	100	100	200	100	80	180	80	80	160	80	80	160
25-29	108	108	216	120	110	230	130	120	250	110	90	200	90	100	190
30-34	123	108	231	140	140	280	160	150	310	150	150	300	140	120	260
35-39	138	158	296	160	140	300	160	170	330	180	170	350	170	170	340
40-44	143	128	271	140	160	300	160	140	300	160	160	320	180	170	350
45-49	105	139	244	140	130	270	130	160	290	150	140	290	160	160	320
50-54	110	102	212	100	140	240	140	120	260	130	150	280	150	140	290
55-59	77	77	154	110	100	210	100	140	240	130	120	250	130	150	280
60-64	55	69	124	70	80	150	100	100	200	90	130	220	130	120	250
65-69	26	43	69	50	70	120	70	70	140	90	90	180	90	130	220
70-74	29	54	83	20	40	60	40	60	100	60	70	130	80	90	170
75-79	17	39	56	20	50	70	20	40	60	40	60	100	50	60	110
80-84	8	25	33	10	40	50	20	40	60	20	30	50	30	50	80
85+	11	26	37	10	30	40	10	40	50	10	40	50	10	40	50
Total	1,617	1,706	3,323	1,730	1,850	3,580	1,880	1,970	3,850	1,960	2,010	3,970	2,050	2,110	4,160
Median Age			33.2			35.3			36.6			38.4			40.6

	2000-05	2005-10	2010-15	2015-20
Births	240	240	220	220
Deaths	90	110	130	140
Natural Increase	150	130	90	80
Net Migration	120	110	90	80
Change	270	240	180	160

Differences between period Totals may not equal Change due to rounding.

Cleveland

Age	2000			2005			2010			2015			2020		
	Males	Females	Total	Males	Females	Total	Males	Females	Total	Males	Females	Total	Males	Females	Total
0-4	222	218	440	210	200	410	200	190	390	180	170	350	180	170	350
5-9	271	248	519	220	220	440	210	200	410	200	190	390	180	170	350
10-14	271	211	482	270	250	520	220	220	440	210	200	410	200	190	390
15-19	191	233	424	240	200	440	240	230	470	200	210	410	190	190	380
20-24	191	211	402	200	250	450	260	210	470	250	250	500	210	220	430
25-29	218	240	458	220	240	460	230	270	500	280	230	510	270	270	540
30-34	172	204	376	240	270	510	240	260	500	250	290	540	300	260	560
35-39	159	218	377	190	220	410	260	280	540	260	280	540	260	310	570
40-44	150	218	368	160	220	380	190	220	410	260	280	540	250	280	530
45-49	145	215	360	150	220	370	160	210	370	190	220	410	250	280	530
50-54	118	181	299	140	210	350	140	210	350	150	210	360	180	220	400
55-59	112	118	230	110	180	290	140	210	350	140	210	350	150	210	360
60-64	60	80	140	110	120	230	110	180	290	130	210	340	130	210	340
65-69	46	60	106	50	80	130	100	110	210	100	170	270	120	200	320
70-74	24	46	70	40	50	90	50	70	120	90	100	190	90	150	240
75-79	17	29	46	20	40	60	40	50	90	40	60	100	70	90	160
80-84	10	20	30	10	30	40	20	40	60	30	50	80	30	60	90
85+	3	17	20	10	20	30	10	30	40	10	30	40	20	40	60
Total	2,380	2,767	5,147	2,590	3,020	5,610	2,820	3,190	6,010	2,970	3,360	6,330	3,080	3,520	6,600
Median Age			28.4			30.8			33.3			35.5			37.6

	2000-05	2005-10	2010-15	2015-20
Births	420	390	350	350
Deaths	100	120	150	190
Natural Increase	320	270	200	160
Net Migration	130	130	120	110
Change	450	400	320	270

Differences between period Totals may not equal Change due to rounding.

Dobbs															
Age	2000			2005			2010			2015			2020		
	Males	Females	Total	Males	Females	Total	Males	Females	Total	Males	Females	Total	Males	Females	Total
0-4	288	311	599	310	290	600	310	300	610	300	290	590	310	290	600
5-9	385	363	748	280	300	580	290	280	570	300	290	590	290	280	570
10-14	357	326	683	380	360	740	270	300	570	290	280	570	300	290	590
15-19	284	312	596	360	330	690	380	360	740	270	300	570	290	280	570
20-24	295	264	559	310	340	650	380	350	730	400	380	780	280	310	590
25-29	222	246	468	320	290	610	330	360	690	390	360	750	410	390	800
30-34	216	228	444	270	300	570	360	330	690	360	390	750	410	390	800
35-39	193	237	430	240	250	490	290	320	610	370	350	720	360	400	760
40-44	189	264	453	220	260	480	260	270	530	300	330	630	380	360	740
45-49	198	239	437	190	260	450	210	260	470	260	270	530	300	330	630
50-54	189	215	404	190	230	420	180	260	440	210	250	460	250	270	520
55-59	158	137	295	180	210	390	190	230	420	170	260	430	200	250	450
60-64	106	99	205	150	130	280	170	210	380	180	230	410	170	250	420
65-69	53	112	165	100	90	190	140	130	270	160	200	360	160	220	380
70-74	57	77	134	50	100	150	90	90	180	120	120	240	140	180	320
75-79	39	60	99	50	70	120	40	90	130	70	80	150	100	110	210
80-84	21	28	49	30	50	80	40	60	100	30	80	110	60	70	130
85+	6	23	29	10	30	40	20	40	60	30	60	90	30	80	110
Total	3,256	3,541	6,797	3,640	3,890	7,530	3,950	4,240	8,190	4,210	4,520	8,730	4,440	4,750	9,190
Median Age			27.3			29.1			31.3			33.4			35.5

	2000-05	2005-10	2010-15	2015-20
Births	630	640	610	610
Deaths	150	190	230	280
Natural Increase	480	450	380	330
Net Migration	250	230	150	120
Change	730	680	530	450

Differences between period Totals may not equal Change due to rounding.

Dunbar

Age	2000			2005			2010			2015			2020		
	Males	Females	Total	Males	Females	Total	Males	Females	Total	Males	Females	Total	Males	Females	Total
0-4	181	178	359	190	180	370	210	200	410	210	200	410	220	210	430
5-9	206	208	414	180	180	360	200	200	400	210	200	410	210	200	410
10-14	178	170	348	210	210	420	180	180	360	200	190	390	210	200	410
15-19	188	169	357	220	220	440	250	250	500	200	190	390	230	210	440
20-24	230	217	447	280	260	540	310	300	610	310	310	620	280	220	500
25-29	276	187	463	320	310	630	360	340	700	340	330	670	340	340	680
30-34	282	174	456	360	280	640	400	390	790	390	370	760	360	360	720
35-39	347	220	567	370	260	630	450	360	810	430	420	850	420	400	820
40-44	280	190	470	300	310	610	330	350	680	430	360	790	410	420	830
45-49	207	131	338	230	280	510	250	390	640	300	340	640	410	350	760
50-54	141	110	251	160	170	330	180	320	500	230	400	630	280	340	620
55-59	98	54	152	140	110	250	150	190	340	180	310	490	220	400	620
60-64	61	65	126	90	50	140	130	110	240	140	190	330	170	310	480
65-69	40	48	88	60	60	120	90	50	140	120	100	220	130	180	310
70-74	48	39	87	40	40	80	50	60	110	80	50	130	110	90	200
75-79	17	26	43	40	40	80	30	40	70	40	50	90	70	40	110
80-84	7	26	33	10	20	30	30	30	60	20	40	60	30	50	80
85+	4	20	24	10	30	40	10	30	40	20	30	50	20	40	60
Total	2,791	2,232	5,023	3,210	3,010	6,220	3,610	3,790	7,400	3,850	4,080	7,930	4,120	4,360	8,480
Median Age			31.4			32.7			34.6			36.9			39.0

	2000-05	2005-10	2010-15	2015-20
Births	370	460	410	430
Deaths	100	130	170	200
Natural Increase	270	330	240	230
Net Migration	910	840	320	290
Change	1,180	1,170	560	520

Differences between period Totals may not equal Change due to rounding.

Gideons

Age	2000			2005			2010			2015			2020		
	Males	Females	Total	Males	Females	Total	Males	Females	Total	Males	Females	Total	Males	Females	Total
0-4	236	173	409	260	260	520	290	280	570	270	260	530	270	260	530
5-9	280	236	516	270	210	480	290	280	570	290	280	570	270	260	530
10-14	234	241	475	280	240	520	270	210	480	290	280	570	290	280	570
15-19	207	213	420	200	210	410	250	210	460	250	190	440	280	270	550
20-24	177	184	361	270	280	550	260	270	530	290	240	530	270	210	480
25-29	222	192	414	310	320	630	390	400	790	330	340	670	340	300	640
30-34	200	158	358	320	290	610	330	340	670	400	410	810	340	350	690
35-39	173	216	389	200	160	360	350	320	670	350	360	710	410	430	840
40-44	208	252	460	170	210	380	230	190	420	360	340	700	360	370	730
45-49	205	196	401	210	250	460	170	210	380	240	200	440	370	350	720
50-54	209	130	339	200	190	390	200	250	450	180	230	410	250	210	460
55-59	111	96	207	200	130	330	190	190	380	190	240	430	180	230	410
60-64	93	95	188	110	90	200	190	130	320	180	190	370	180	240	420
65-69	80	92	172	80	90	170	100	90	190	170	120	290	170	180	350
70-74	71	79	150	70	80	150	80	80	160	90	80	170	160	110	270
75-79	39	66	105	60	70	130	60	80	140	60	80	140	70	80	150
80-84	24	69	93	30	60	90	50	70	120	50	70	120	50	70	120
85+	20	52	72	20	70	90	20	70	90	30	80	110	40	80	120
Total	2,789	2,740	5,529	3,260	3,210	6,470	3,720	3,670	7,390	4,020	3,990	8,010	4,300	4,280	8,580
Median Age			32.4			31.0			32.2			34.3			36.8

	2000-05	2005-10	2010-15	2015-20
Births	460	510	530	530
Deaths	190	210	240	270
Natural Increase	270	300	290	260
Net Migration	660	590	380	260
Change	930	890	670	520

Differences between period Totals may not equal Change due to rounding.

Heritage Academy

Age	2000			2005			2010			2015			2020		
	Males	Females	Total	Males	Females	Total	Males	Females	Total	Males	Females	Total	Males	Females	Total
0-4	364	333	697	330	310	640	310	300	610	340	330	670	360	350	710
5-9	325	337	662	300	270	570	300	290	590	300	280	580	300	280	580
10-14	291	273	564	320	340	660	300	270	570	300	290	590	300	280	580
15-19	317	271	588	350	330	680	380	390	770	330	300	630	320	310	630
20-24	245	344	589	410	390	800	430	410	840	430	440	870	370	340	710
25-29	242	291	533	330	470	800	460	440	900	480	470	950	470	490	960
30-34	198	216	414	360	410	770	390	520	910	510	500	1,010	520	510	1,030
35-39	178	250	428	200	220	420	410	460	870	380	520	900	510	500	1,010
40-44	170	220	390	180	250	430	250	270	520	410	460	870	380	510	890
45-49	164	222	386	170	220	390	200	270	470	240	260	500	400	460	860
50-54	124	186	310	160	220	380	160	210	370	200	270	470	240	260	500
55-59	90	114	204	120	180	300	150	220	370	160	210	370	190	270	460
60-64	66	69	135	90	110	200	110	180	290	150	210	360	150	210	360
65-69	33	58	91	60	70	130	80	110	190	100	170	270	130	200	330
70-74	21	42	63	30	50	80	50	60	110	70	100	170	90	160	250
75-79	22	26	48	20	40	60	30	50	80	50	60	110	60	90	150
80-84	7	27	34	20	20	40	10	30	40	20	40	60	30	50	80
85+	7	12	19	10	20	30	10	20	30	10	30	40	10	40	50
Total	2,864	3,291	6,155	3,460	3,920	7,380	4,030	4,500	8,530	4,480	4,940	9,420	4,830	5,310	10,140
Median Age			24.8			27.1			29.9			32.1			34.4

	2000-05	2005-10	2010-15	2015-20
Births	710	780	760	760
Deaths	110	130	170	210
Natural Increase	600	650	590	550
Net Migration	610	530	280	210
Change	1,210	1,180	870	760

Differences between period Totals may not equal Change due to rounding.

Humphries

Age	2000			2005			2010			2015			2020		
	Males	Females	Total	Males	Females	Total	Males	Females	Total	Males	Females	Total	Males	Females	Total
0-4	216	185	401	200	190	390	220	210	430	220	210	430	240	230	470
5-9	210	240	450	190	160	350	200	190	390	210	200	410	200	190	390
10-14	210	205	415	210	240	450	190	160	350	200	190	390	210	200	410
15-19	193	213	406	180	180	360	190	220	410	180	150	330	190	180	370
20-24	131	153	284	240	260	500	230	220	450	210	240	450	200	170	370
25-29	111	172	283	230	260	490	330	350	680	260	260	520	240	270	510
30-34	107	137	244	210	280	490	320	340	660	370	390	760	290	290	580
35-39	94	163	257	160	190	350	260	320	580	340	360	700	380	400	780
40-44	101	158	259	120	190	310	180	210	390	260	330	590	340	370	710
45-49	98	147	245	100	160	260	120	190	310	190	220	410	260	320	580
50-54	92	113	205	100	140	240	100	150	250	120	190	310	180	210	390
55-59	65	69	134	90	110	200	90	140	230	100	160	260	120	190	310
60-64	31	44	75	60	70	130	80	110	190	90	140	230	100	160	260
65-69	21	42	63	30	40	70	60	60	120	80	110	190	80	130	210
70-74	19	30	49	20	40	60	30	40	70	50	60	110	70	100	170
75-79	4	24	28	20	30	50	20	40	60	20	40	60	40	50	90
80-84	6	4	10	10	20	30	10	20	30	10	30	40	20	30	50
85+	1	8	9	10	10	20	10	10	20	10	20	30	10	30	40
Total	1,710	2,107	3,817	2,180	2,570	4,750	2,640	2,980	5,620	2,920	3,300	6,220	3,170	3,520	6,690
Median Age			24.2			28.3			30.8			33.8			36.6

	2000-05	2005-10	2010-15	2015-20
Births	450	530	510	480
Deaths	60	80	110	140
Natural Increase	390	450	400	340
Net Migration	520	440	190	170
Change	910	890	590	510

Differences between period Totals may not equal Change due to rounding.

Hutchinson

Age	2000			2005			2010			2015			2020		
	Males	Females	Total	Males	Females	Total	Males	Females	Total	Males	Females	Total	Males	Females	Total
0-4	184	177	361	200	190	390	210	200	410	200	190	390	200	190	390
5-9	203	204	407	210	210	420	230	220	450	230	220	450	220	210	430
10-14	200	173	373	200	200	400	210	210	420	230	220	450	230	220	450
15-19	242	176	418	320	170	490	310	200	510	290	210	500	290	220	510
20-24	318	174	492	300	210	510	380	200	580	350	220	570	320	220	540
25-29	289	199	488	280	240	520	270	260	530	360	240	600	330	250	580
30-34	234	166	400	220	260	480	230	290	520	230	300	530	320	270	590
35-39	198	134	332	170	230	400	170	320	490	190	330	520	200	330	530
40-44	182	177	359	170	160	330	140	250	390	150	330	480	170	340	510
45-49	128	124	252	180	180	360	160	160	320	140	250	390	140	330	470
50-54	106	126	232	130	120	250	180	170	350	160	160	320	140	250	390
55-59	91	77	168	100	130	230	120	120	240	170	170	340	150	160	310
60-64	90	75	165	90	80	170	100	120	220	120	120	240	160	170	330
65-69	52	87	139	80	70	150	80	70	150	90	120	210	100	110	210
70-74	44	91	135	50	80	130	70	70	140	70	70	140	80	110	190
75-79	45	99	144	40	80	120	40	70	110	60	60	120	60	60	120
80-84	25	78	103	30	90	120	30	80	110	30	70	100	50	50	100
85+	21	125	146	20	120	140	30	120	150	30	110	140	30	100	130
Total	2,652	2,462	5,114	2,790	2,820	5,610	2,960	3,130	6,090	3,100	3,390	6,490	3,190	3,590	6,780
Median Age			30.2			30.8			31.4			32.7			34.2

	2000-05	2005-10	2010-15	2015-20
Births	400	420	400	390
Deaths	210	220	220	230
Natural Increase	190	200	180	160
Net Migration	310	280	190	160
Change	500	480	370	320

Differences between period Totals may not equal Change due to rounding.

Slater

Age	2000			2005			2010			2015			2020		
	Males	Females	Total	Males	Females	Total	Males	Females	Total	Males	Females	Total	Males	Females	Total
0-4	252	219	471	290	280	570	270	260	530	280	270	550	300	290	590
5-9	304	262	566	250	220	470	290	280	570	270	260	530	280	270	550
10-14	301	280	581	300	260	560	250	220	470	290	280	570	270	260	530
15-19	246	243	489	350	330	680	350	310	660	270	240	510	300	290	590
20-24	190	189	379	340	340	680	440	420	860	390	350	740	310	280	590
25-29	173	218	391	330	330	660	480	480	960	500	480	980	430	390	820
30-34	152	189	341	270	310	580	420	420	840	490	490	980	490	480	970
35-39	178	209	387	200	240	440	310	360	670	440	440	880	490	490	980
40-44	171	241	412	180	210	390	220	260	480	330	380	710	450	450	900
45-49	175	205	380	170	240	410	170	210	380	220	260	480	340	390	730
50-54	125	152	277	170	200	370	160	230	390	170	200	370	220	260	480
55-59	99	113	212	120	150	270	160	200	360	160	230	390	160	200	360
60-64	83	95	178	100	110	210	120	150	270	160	200	360	150	230	380
65-69	52	94	146	80	90	170	90	110	200	100	140	240	140	190	330
70-74	54	89	143	50	90	140	70	80	150	80	100	180	90	130	220
75-79	41	71	112	50	80	130	40	80	120	60	80	140	70	90	160
80-84	19	49	68	30	60	90	30	70	100	30	70	100	40	70	110
85+	14	33	47	20	40	60	20	60	80	30	70	100	30	80	110
Total	2,629	2,951	5,580	3,300	3,580	6,880	3,890	4,200	8,090	4,270	4,540	8,810	4,560	4,840	9,400
Median Age			28.9			28.6			30.0			32.7			35.3

	2000-05	2005-10	2010-15	2015-20
Births	470	510	510	560
Deaths	150	190	220	250
Natural Increase	320	320	290	310
Net Migration	970	910	410	280
Change	1,290	1,230	700	590

Differences between period Totals may not equal Change due to rounding.

Stanton, D. H.

Age	2000			2005			2010			2015			2020		
	Males	Females	Total	Males	Females	Total	Males	Females	Total	Males	Females	Total	Males	Females	Total
0-4	306	255	561	220	210	430	220	210	430	240	230	470	240	230	470
5-9	332	265	597	230	180	410	190	180	370	180	170	350	200	190	390
10-14	242	222	464	330	260	590	230	180	410	190	180	370	180	170	350
15-19	197	221	418	170	150	320	260	200	460	190	140	330	160	150	310
20-24	153	244	397	410	430	840	370	350	720	380	310	690	320	270	590
25-29	227	278	505	360	460	820	470	500	970	480	470	950	460	390	850
30-34	169	224	393	330	380	710	430	520	950	470	500	970	490	480	970
35-39	173	215	388	170	220	390	400	450	850	450	540	990	470	500	970
40-44	141	189	330	170	210	380	230	290	520	410	470	880	440	540	980
45-49	118	147	265	140	190	330	200	250	450	250	310	560	410	460	870
50-54	104	107	211	120	140	260	140	180	320	220	260	480	240	300	540
55-59	68	91	159	100	110	210	110	140	250	130	180	310	210	260	470
60-64	45	62	107	70	90	160	100	100	200	110	140	250	130	180	310
65-69	47	54	101	40	60	100	60	90	150	90	100	190	100	130	230
70-74	34	44	78	40	50	90	40	50	90	50	80	130	80	90	170
75-79	13	30	43	30	40	70	40	50	90	30	50	80	50	70	120
80-84	10	24	34	10	30	40	20	40	60	30	40	70	20	40	60
85+	10	17	27	10	20	30	10	30	40	10	30	40	20	40	60
Total	2,389	2,689	5,078	2,950	3,230	6,180	3,520	3,810	7,330	3,910	4,200	8,110	4,220	4,490	8,710
Median Age			26.0			28.0			31.6			34.6			37.2

	2000-05	2005-10	2010-15	2015-20
Births	510	570	550	510
Deaths	100	120	150	190
Natural Increase	410	450	400	320
Net Migration	710	670	390	270
Change	1,120	1,120	790	590

Differences between period Totals may not equal Change due to rounding.

Thomasville															
Age	2000			2005			2010			2015			2020		
	Males	Females	Total	Males	Females	Total	Males	Females	Total	Males	Females	Total	Males	Females	Total
0-4	176	184	360	180	170	350	220	210	430	210	210	420	210	200	410
5-9	190	231	421	180	180	360	180	170	350	220	210	430	210	210	420
10-14	151	195	346	190	230	420	180	180	360	180	170	350	220	210	430
15-19	113	106	219	130	190	320	180	230	410	160	180	340	170	170	340
20-24	82	133	215	100	130	230	120	220	340	160	250	410	150	200	350
25-29	53	140	193	70	160	230	80	150	230	110	230	340	150	260	410
30-34	45	103	148	50	160	210	60	180	240	80	170	250	110	250	360
35-39	43	87	130	40	130	170	50	180	230	60	190	250	80	180	260
40-44	59	83	142	40	90	130	40	130	170	50	190	240	60	200	260
45-49	50	76	126	60	90	150	40	100	140	40	140	180	50	190	240
50-54	38	64	102	50	80	130	60	100	160	40	100	140	40	140	180
55-59	36	51	87	40	70	110	50	90	140	60	100	160	40	110	150
60-64	23	57	80	30	50	80	40	70	110	50	90	140	50	100	150
65-69	42	74	116	20	50	70	30	50	80	30	60	90	40	80	120
70-74	36	56	92	40	70	110	20	50	70	30	40	70	30	60	90
75-79	20	29	49	30	50	80	30	60	90	20	50	70	20	40	60
80-84	14	26	40	20	30	50	30	50	80	30	60	90	10	40	50
85+	5	12	17	10	20	30	10	30	40	20	40	60	20	50	70
Total	1,176	1,707	2,883	1,280	1,950	3,230	1,420	2,250	3,670	1,550	2,480	4,030	1,660	2,690	4,350
Median Age			22.2			23.6			24.2			26.0			27.7

	2000-05	2005-10	2010-15	2015-20
Births	360	440	420	410
Deaths	80	90	110	130
Natural Increase	280	350	310	280
Net Migration	80	70	60	50
Change	360	420	370	330

Differences between period Totals may not equal Change due to rounding.

SRT-2 POPULATION PYRAMIDS

SRT-2 Total

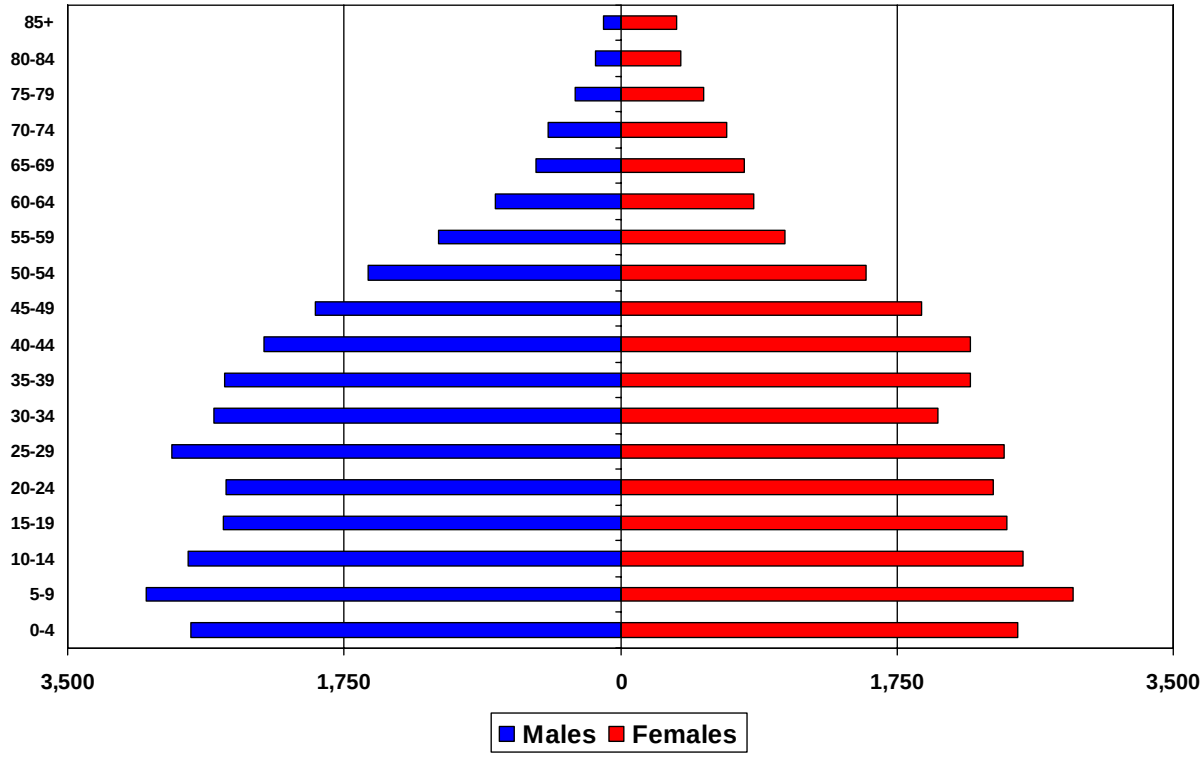

Benteen

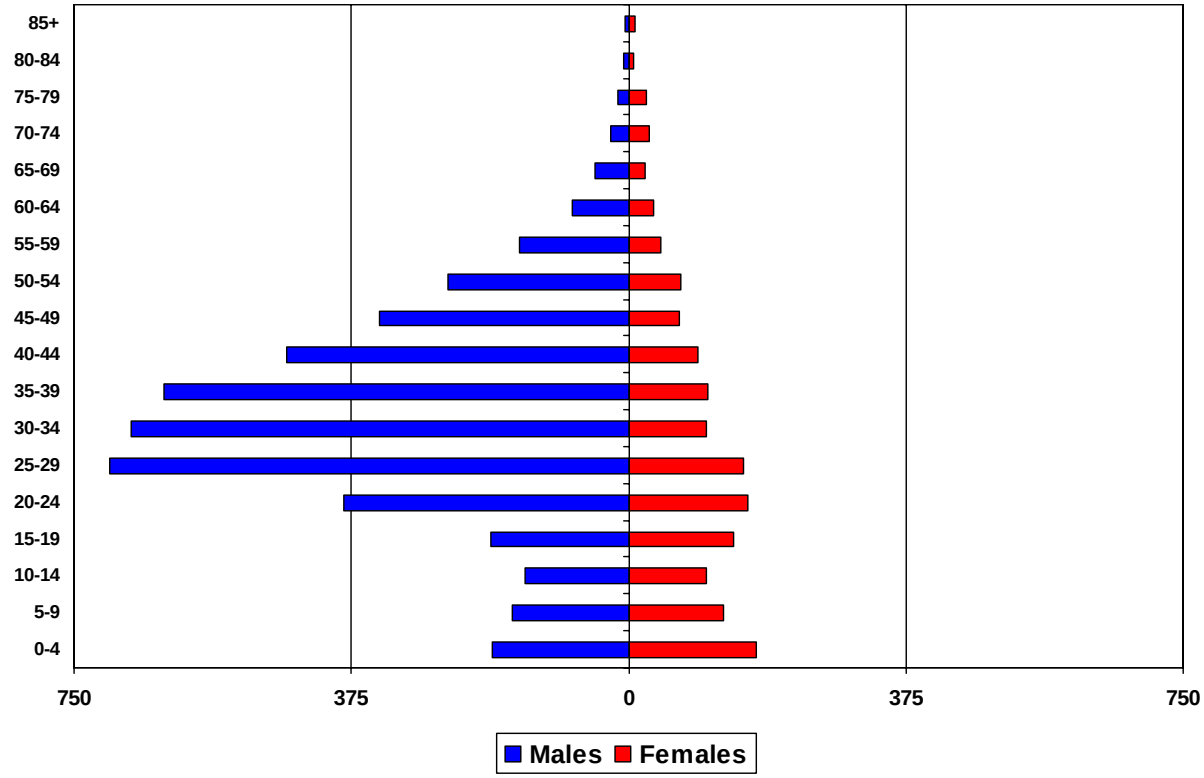

Capitol View

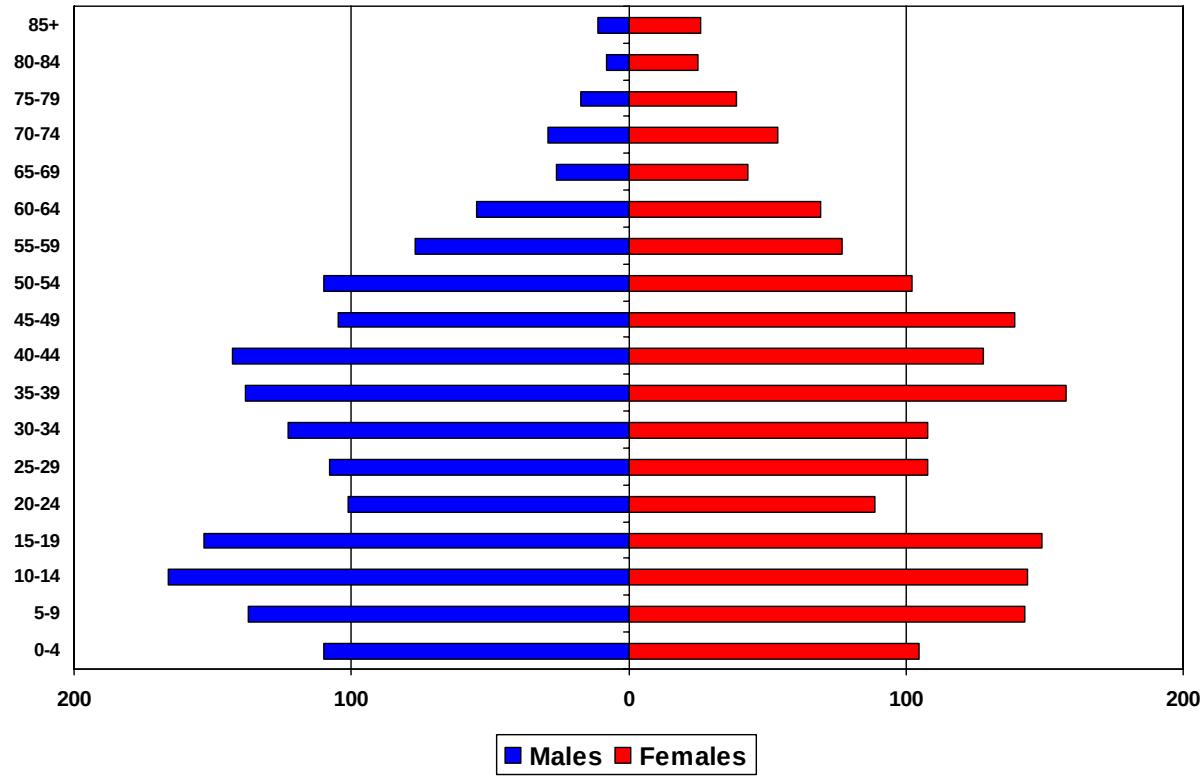

Cleveland

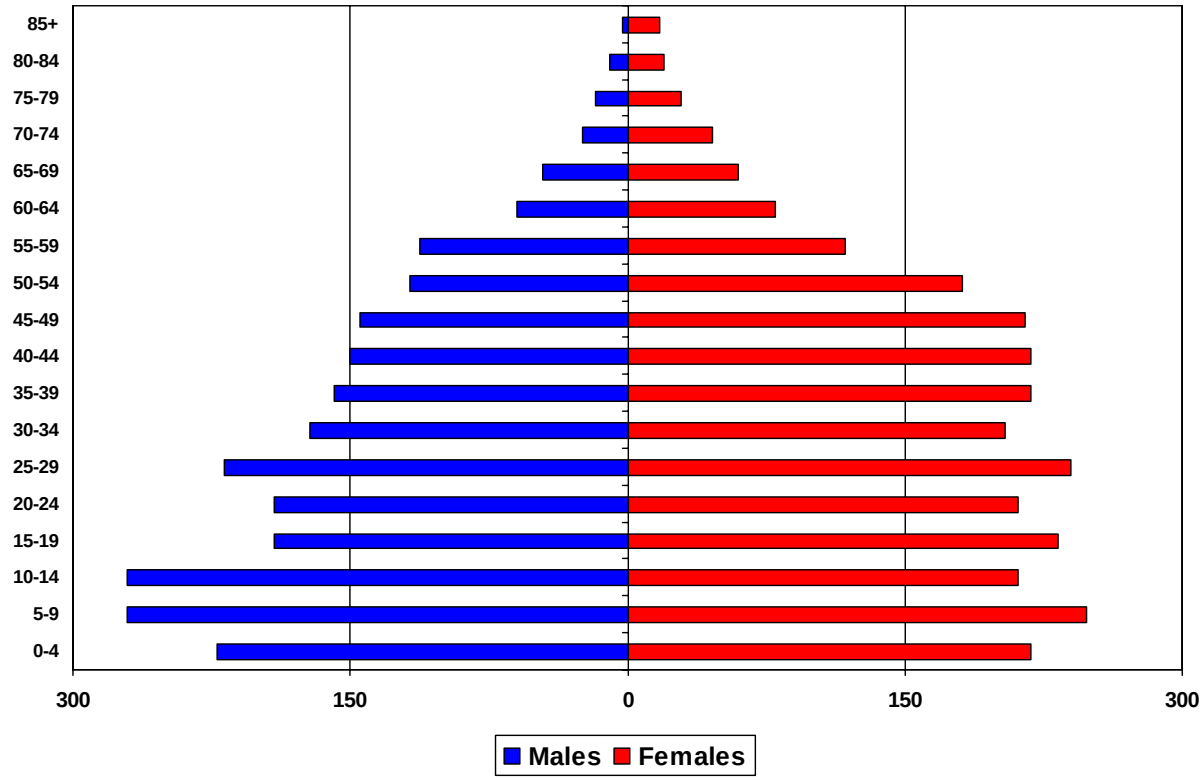

Dobbs

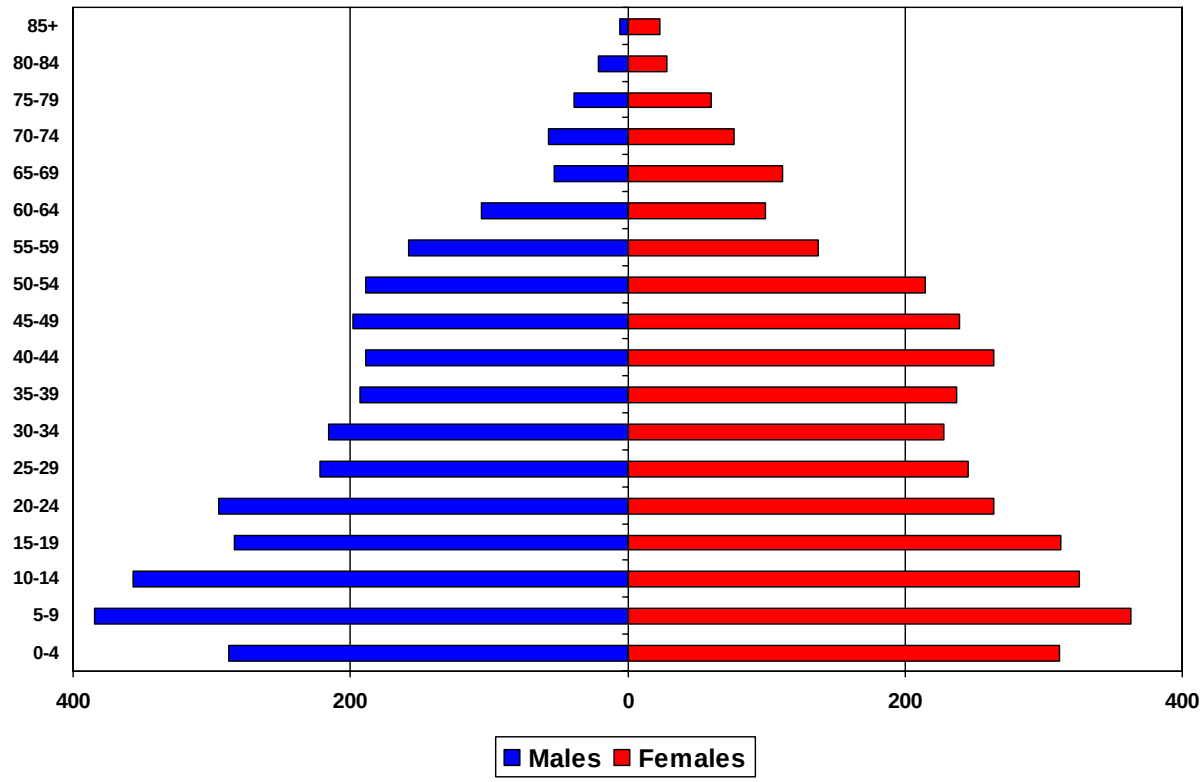

Dunbar

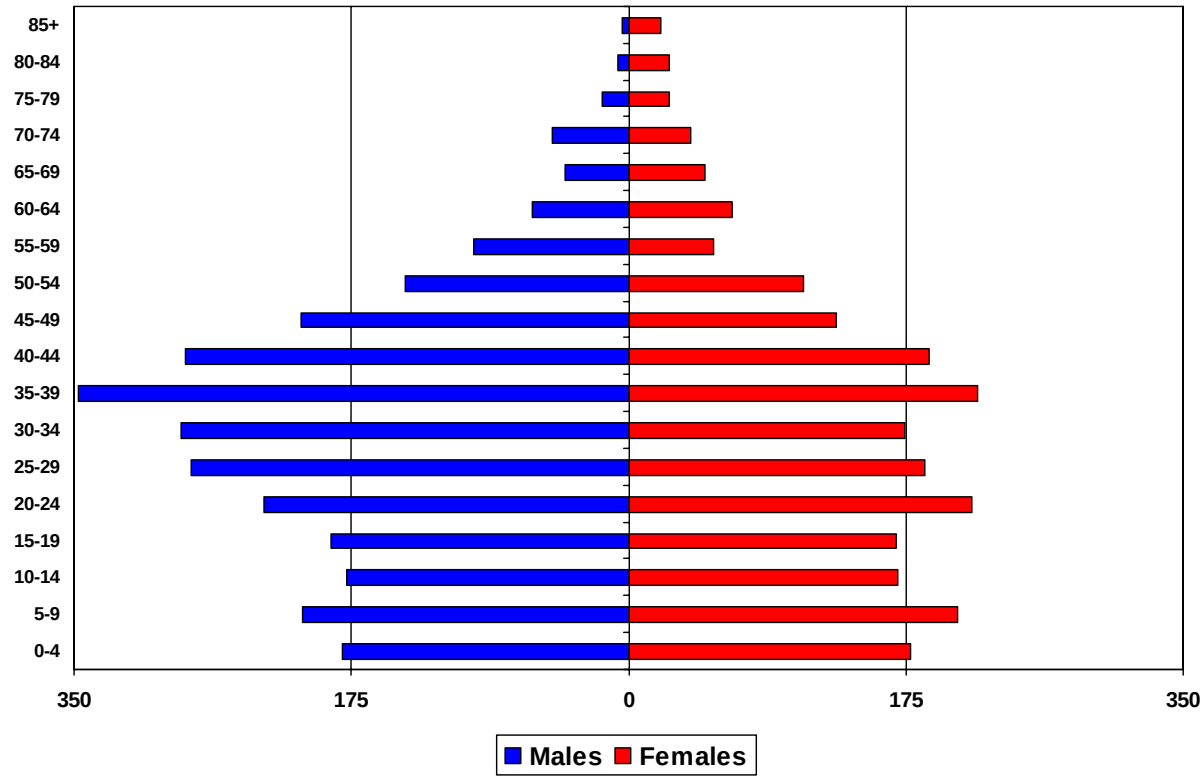

Gideons

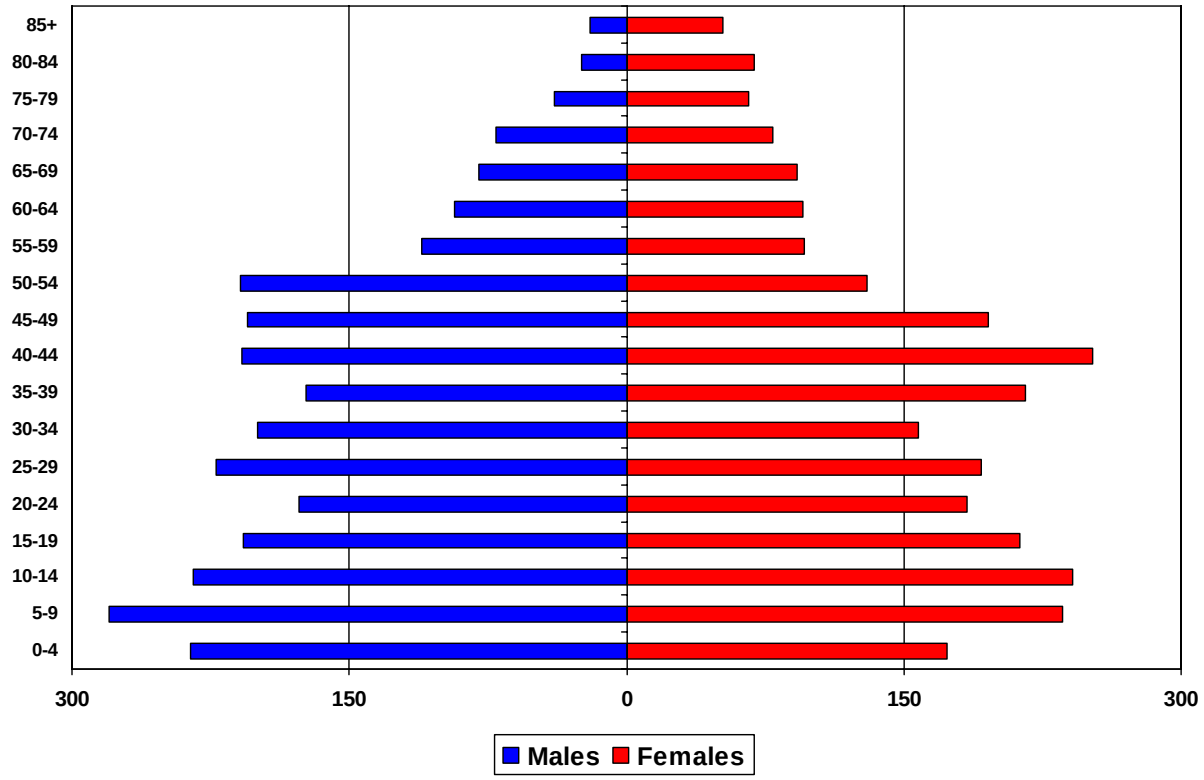

Heritage Academy

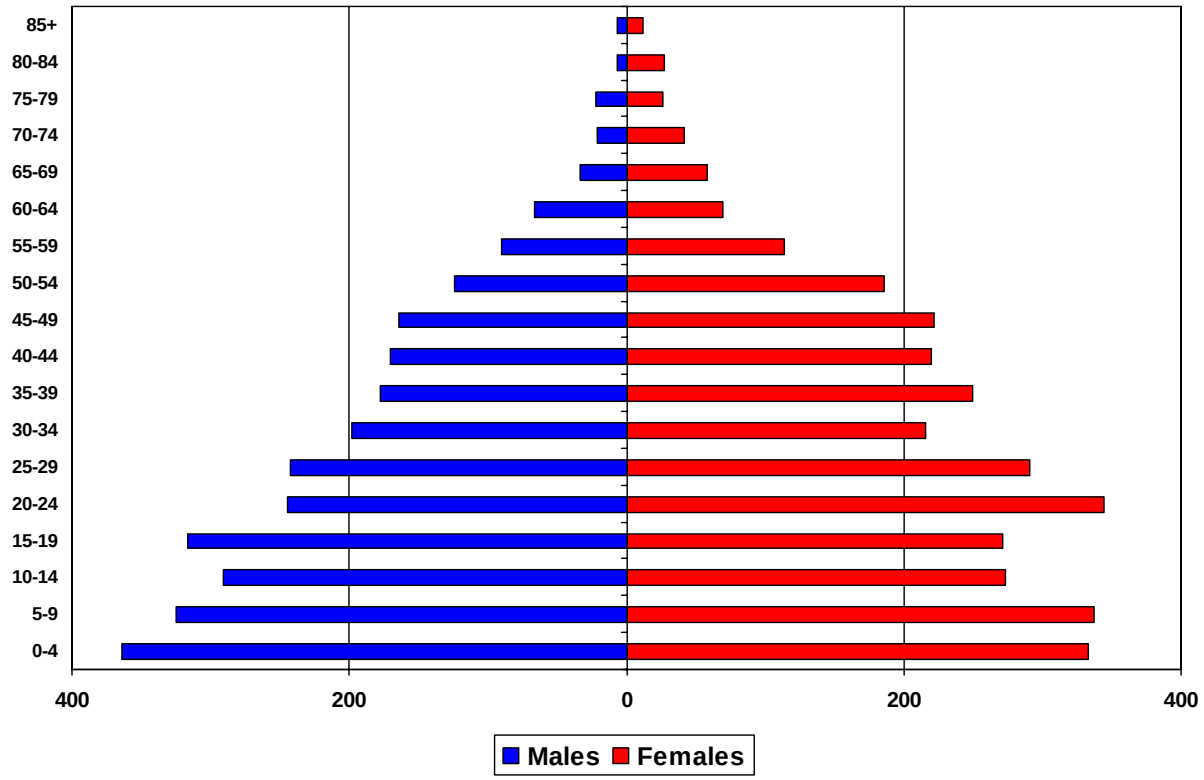

Humphries

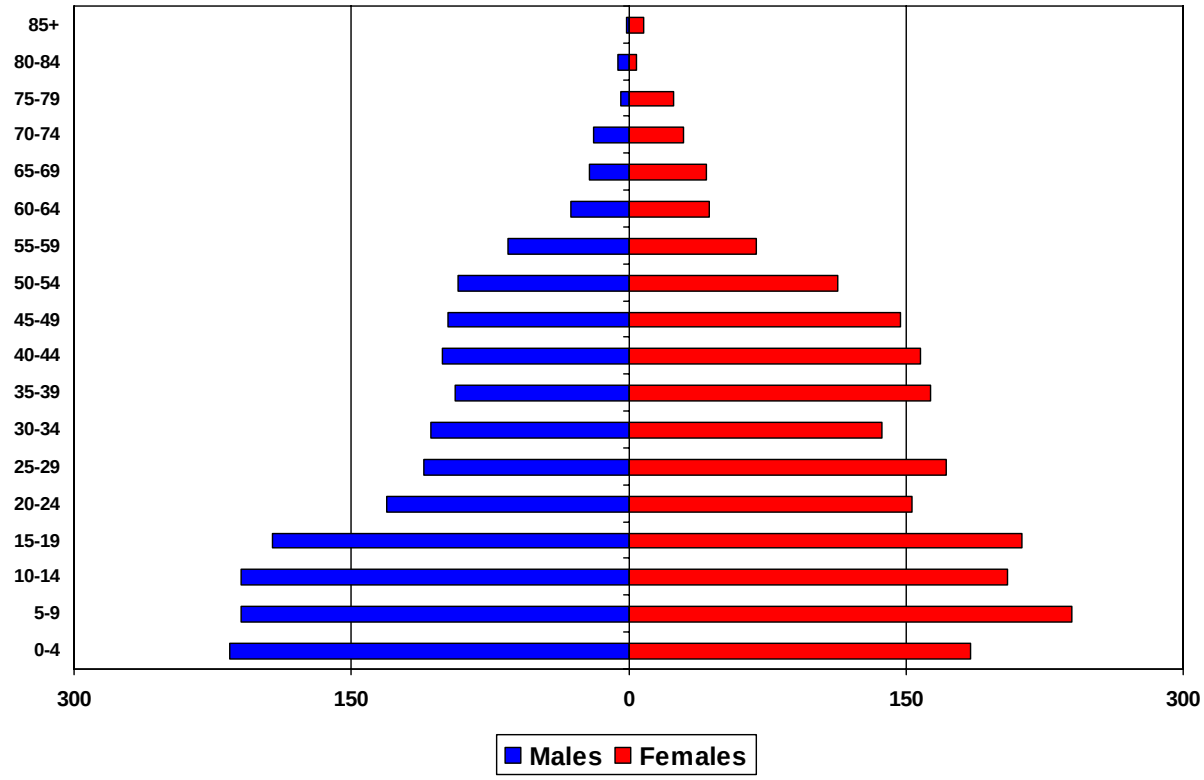

Hutchinson

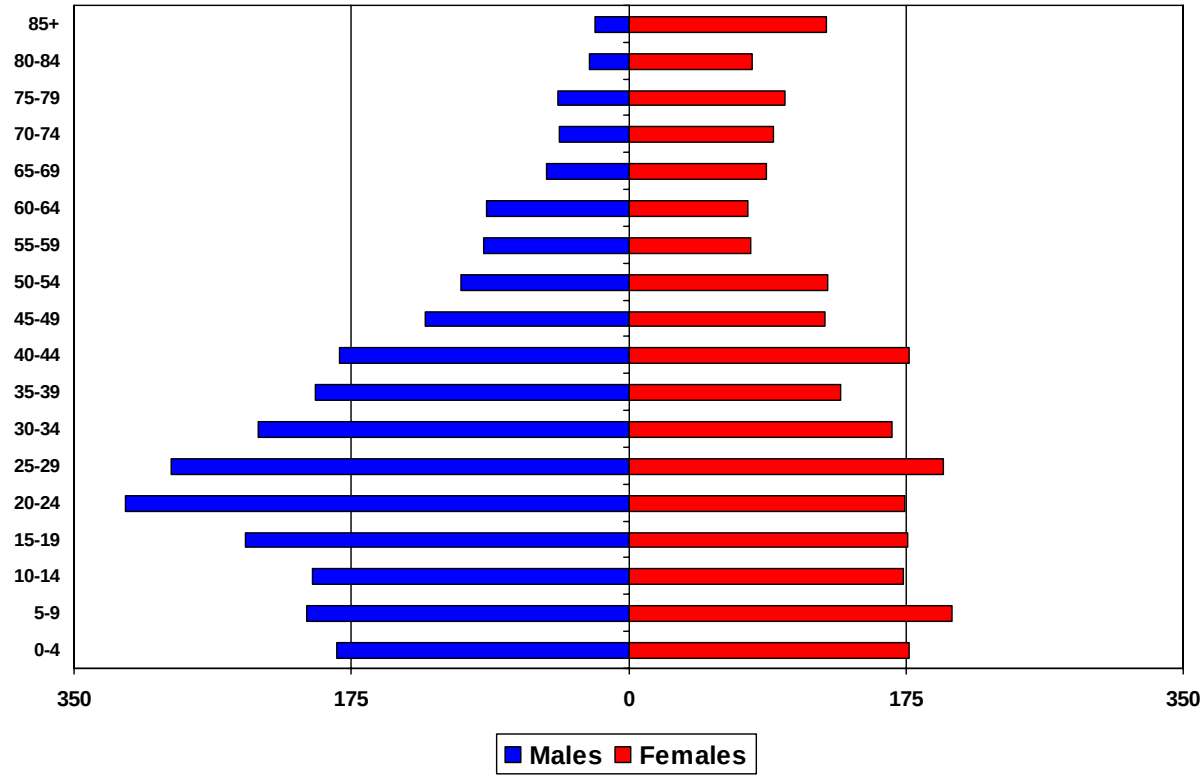

Slater

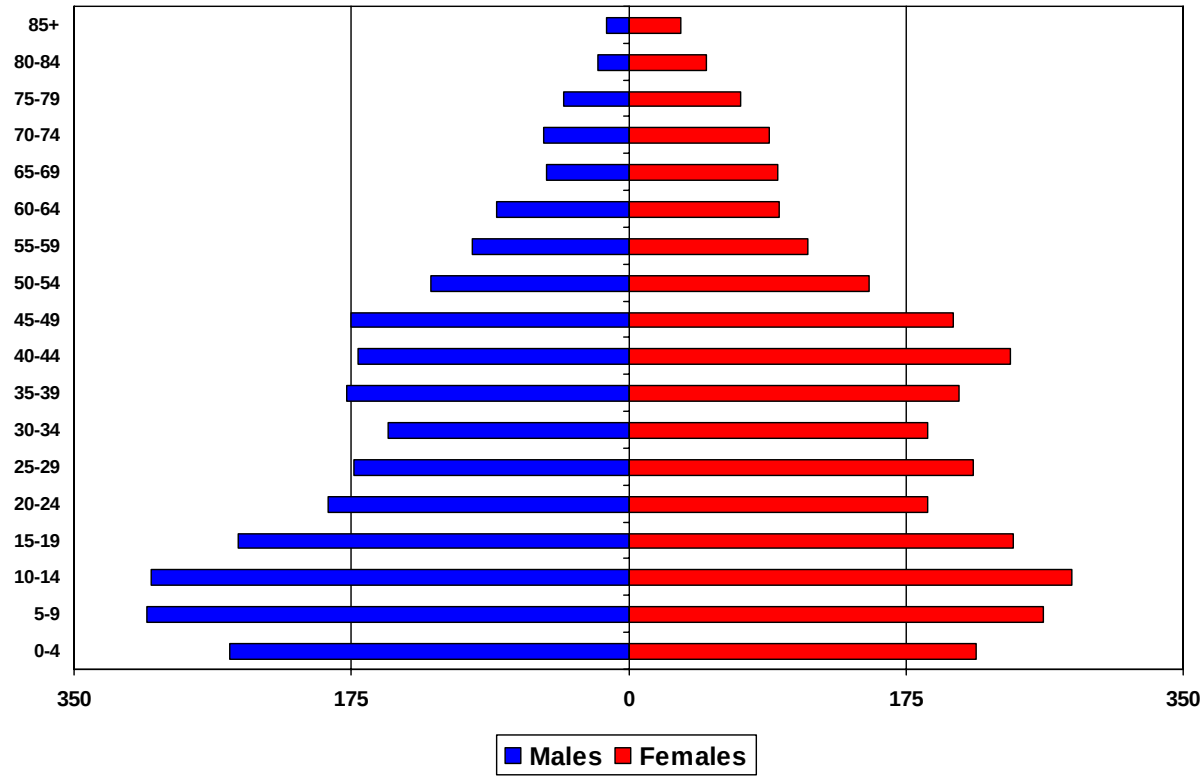

Stanton, D.H.

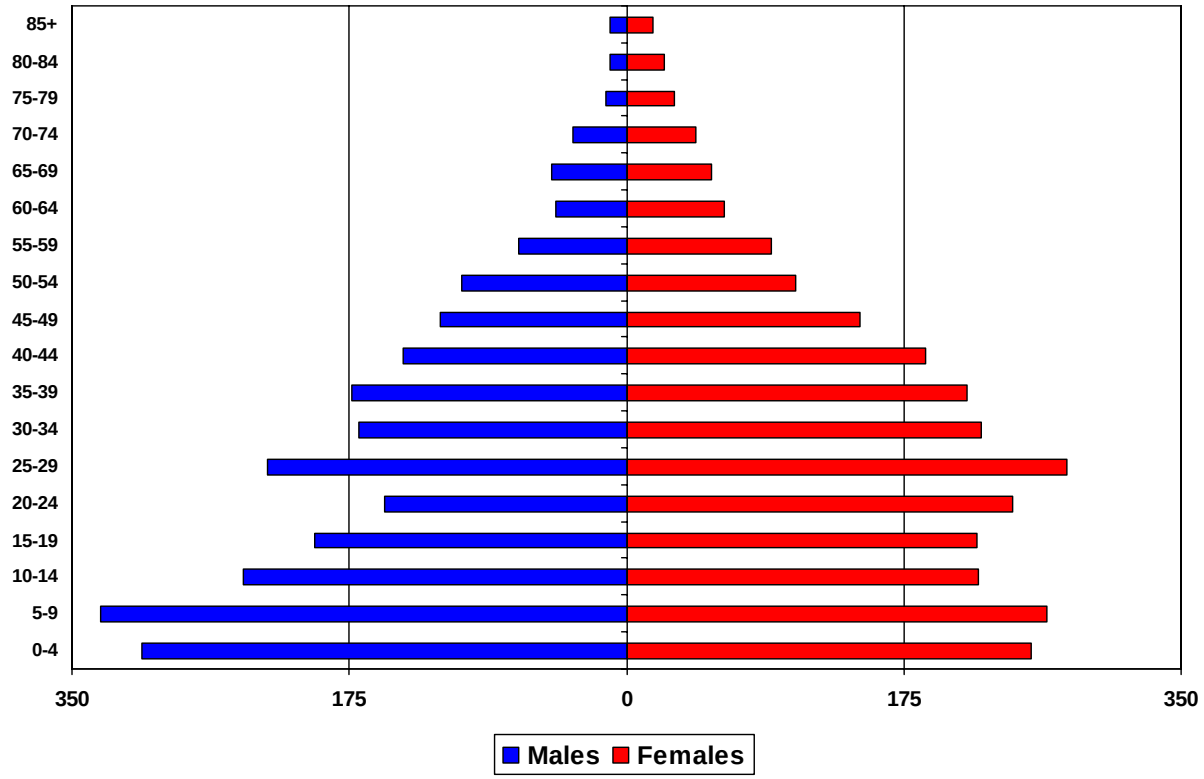

Thomasville

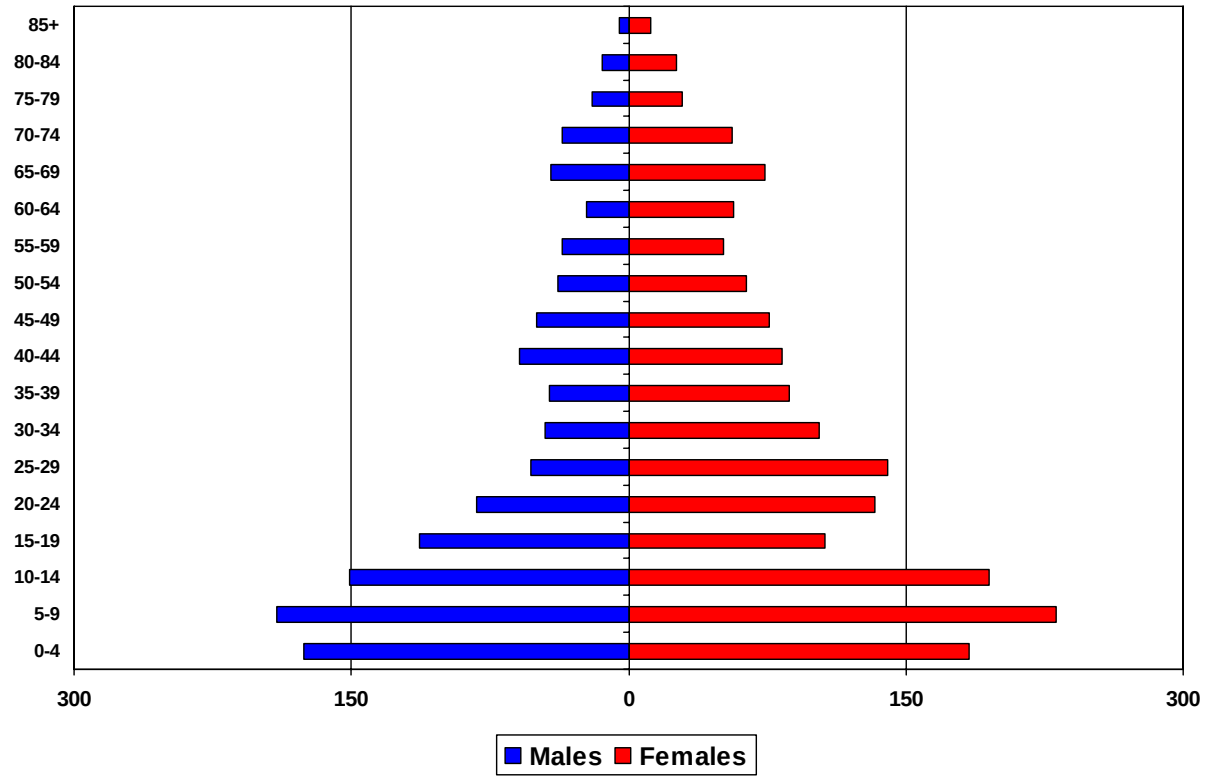

SRT-3 POPULATION FORECAST

Atlanta Public Schools - SRT3															
Age	2000			2005			2010			2015			2020		
	Males	Females	Total	Males	Females	Total	Males	Females	Total	Males	Females	Total	Males	Females	Total
0-4	3,155	3,059	6,214	3,290	3,170	6,460	3,540	3,390	6,930	3,580	3,450	7,030	3,620	3,470	7,090
5-9	2,865	2,889	5,754	3,270	3,150	6,420	3,290	3,150	6,440	3,430	3,300	6,730	3,490	3,360	6,850
10-14	2,645	2,534	5,179	2,820	2,850	5,670	3,230	3,120	6,350	3,270	3,130	6,400	3,420	3,280	6,700
15-19	4,802	3,834	8,636	5,710	4,820	10,530	5,780	5,040	10,820	5,810	4,950	10,760	5,830	5,060	10,890
20-24	7,833	6,427	14,260	9,230	7,480	16,710	10,000	8,340	18,340	9,360	7,360	16,720	8,830	6,930	15,760
25-29	8,791	7,409	16,200	8,600	8,300	16,900	9,920	9,240	19,160	8,470	8,020	16,490	8,120	7,120	15,240
30-34	8,340	6,010	14,350	9,620	8,430	18,050	9,370	9,260	18,630	9,160	8,900	18,060	7,880	7,740	15,620
35-39	7,131	4,558	11,689	8,570	6,360	14,930	9,860	8,660	18,520	9,020	9,020	18,040	8,560	8,510	17,070
40-44	5,489	3,954	9,443	6,860	4,380	11,240	8,310	6,230	14,540	9,320	8,220	17,540	8,470	8,520	16,990
45-49	4,476	3,391	7,867	5,210	3,720	8,930	6,540	4,150	10,690	7,710	5,700	13,410	8,650	7,600	16,250
50-54	3,384	3,083	6,467	4,050	3,110	7,160	4,720	3,430	8,150	6,080	3,760	9,840	7,170	5,210	12,380
55-59	2,112	2,022	4,134	3,160	2,720	5,880	3,780	2,860	6,640	4,480	3,150	7,630	5,810	3,470	9,280
60-64	1,471	1,568	3,039	2,000	1,970	3,970	3,030	2,640	5,670	3,570	2,750	6,320	4,250	3,080	7,330
65-69	1,174	1,358	2,532	1,330	1,460	2,790	1,820	1,840	3,660	2,700	2,410	5,110	3,240	2,560	5,800
70-74	865	1,292	2,157	1,050	1,270	2,320	1,190	1,360	2,550	1,650	1,690	3,340	2,420	2,240	4,660
75-79	567	1,079	1,646	720	1,180	1,900	870	1,170	2,040	1,000	1,280	2,280	1,350	1,590	2,940
80-84	369	854	1,223	530	1,000	1,530	640	1,090	1,730	790	1,050	1,840	900	1,160	2,060
85+	273	876	1,149	240	870	1,110	370	1,130	1,500	440	1,240	1,680	560	1,320	1,880
Total	65,742	56,197	121,939	76,260	66,240	142,500	86,260	76,100	162,360	89,840	79,380	169,220	92,570	82,220	174,790
Median Age			31.6			32.4			33.5			35.7			37.7

	2000-05	2005-10	2010-15	2015-20
Births	6,940	7,390	7,430	7,200
Deaths	2,990	3,510	4,170	4,740
Natural Increase	3,950	3,880	3,260	2,460
Net Migration	16,749	15,850	3,570	3,020
Change	20,699	19,730	6,830	5,480

Differences between period Totals may not equal Change due to rounding.

Burgess-Peterson

Age	2000			2005			2010			2015			2020		
	Males	Females	Total	Males	Females	Total	Males	Females	Total	Males	Females	Total	Males	Females	Total
0-4	178	164	342	210	200	410	200	200	400	200	190	390	200	190	390
5-9	186	186	372	260	240	500	250	240	490	250	240	490	240	230	470
10-14	220	194	414	190	190	380	260	240	500	250	240	490	250	240	490
15-19	180	183	363	190	170	360	160	160	320	240	230	470	230	230	460
20-24	178	196	374	150	160	310	170	150	320	150	150	300	230	210	440
25-29	262	226	488	230	250	480	190	200	390	200	180	380	170	180	350
30-34	288	253	541	310	280	590	270	290	560	220	230	450	230	200	430
35-39	240	224	464	290	250	540	330	300	630	270	290	560	220	230	450
40-44	212	194	406	240	220	460	280	250	530	330	300	630	270	290	560
45-49	200	219	419	210	190	400	230	220	450	280	250	530	320	290	610
50-54	183	173	356	200	220	420	200	190	390	230	220	450	270	240	510
55-59	143	167	310	180	170	350	190	210	400	200	180	380	230	210	440
60-64	128	150	278	140	160	300	170	160	330	180	200	380	190	180	370
65-69	104	140	244	120	140	260	120	150	270	160	150	310	170	190	360
70-74	77	136	213	90	130	220	100	130	230	110	140	250	140	140	280
75-79	30	75	105	60	130	190	80	120	200	90	120	210	90	130	220
80-84	22	56	78	30	70	100	60	120	180	70	110	180	80	110	190
85+	12	39	51	20	50	70	20	70	90	30	100	130	50	120	170
Total	2,843	2,975	5,818	3,120	3,220	6,340	3,280	3,400	6,680	3,460	3,520	6,980	3,580	3,610	7,190
Median Age			35.2			36.3			37.9			39.6			41.0

	2000-05	2005-10	2010-15	2015-20
Births	410	400	390	400
Deaths	190	220	280	310
Natural Increase	220	180	110	90
Net Migration	269	210	160	140
Change	489	390	270	230

Differences between period Totals may not equal Change due to rounding.

Centennial

Age	2000			2005			2010			2015			2020		
	Males	Females	Total	Males	Females	Total	Males	Females	Total	Males	Females	Total	Males	Females	Total
0-4	150	182	332	240	230	470	240	230	470	240	230	470	250	240	490
5-9	118	110	228	230	270	500	240	230	470	240	230	470	230	230	460
10-14	85	59	144	120	110	230	230	270	500	240	230	470	240	230	470
15-19	2,449	1,549	3,998	2,800	1,940	4,740	2,730	1,920	4,650	2,680	1,930	4,610	2,670	2,010	4,680
20-24	4,203	2,107	6,310	4,570	2,380	6,950	4,840	2,740	7,580	4,870	2,700	7,570	4,450	2,580	7,030
25-29	1,605	758	2,363	1,870	1,060	2,930	2,320	1,370	3,690	2,350	1,360	3,710	2,810	1,560	4,370
30-34	1,022	396	1,418	1,470	670	2,140	1,740	970	2,710	1,620	980	2,600	1,760	1,040	2,800
35-39	822	257	1,079	1,010	390	1,400	1,500	710	2,210	1,630	870	2,500	1,200	730	1,930
40-44	655	181	836	810	260	1,070	1,040	430	1,470	1,380	610	1,990	1,450	710	2,160
45-49	478	142	620	650	180	830	800	250	1,050	930	330	1,260	1,200	440	1,640
50-54	245	121	366	470	140	610	630	180	810	690	150	840	750	160	910
55-59	139	75	214	240	120	360	460	140	600	520	70	590	600	70	670
60-64	82	75	157	130	70	200	230	120	350	390	80	470	500	70	570
65-69	68	56	124	70	70	140	120	70	190	160	60	220	360	80	440
70-74	51	56	107	60	50	110	70	70	140	110	60	170	140	50	190
75-79	31	31	62	40	50	90	50	50	100	60	60	120	90	60	150
80-84	12	31	43	30	30	60	40	50	90	50	40	90	50	60	110
85+	19	34	53	10	40	50	20	40	60	30	50	80	30	50	80
Total	12,234	6,220	18,454	14,820	8,060	22,880	17,300	9,840	27,140	18,190	10,040	28,230	18,780	10,370	29,150
Median Age			23.6			24.0			24.9			25.7			26.7

	2000-05	2005-10	2010-15	2015-20
Births	480	470	470	490
Deaths	220	270	350	390
Natural Increase	260	200	120	100
Net Migration	4,180	4,020	980	810
Change	4,440	4,220	1,100	910

Differences between period Totals may not equal Change due to rounding.

Cook

Age	2000			2005			2010			2015			2020		
	Males	Females	Total	Males	Females	Total	Males	Females	Total	Males	Females	Total	Males	Females	Total
0-4	486	495	981	520	500	1,020	550	530	1,080	550	530	1,080	540	520	1,060
5-9	526	471	997	490	490	980	520	500	1,020	550	530	1,080	550	530	1,080
10-14	449	443	892	530	470	1,000	490	490	980	520	500	1,020	550	530	1,080
15-19	370	423	793	530	530	1,060	600	550	1,150	520	530	1,050	550	530	1,080
20-24	517	608	1,125	620	680	1,300	760	750	1,510	820	770	1,590	690	700	1,390
25-29	597	626	1,223	770	860	1,630	840	900	1,740	830	830	1,660	880	830	1,710
30-34	587	509	1,096	760	790	1,550	910	1,010	1,920	760	820	1,580	760	770	1,530
35-39	593	471	1,064	670	590	1,260	830	870	1,700	830	930	1,760	700	760	1,460
40-44	533	442	975	590	470	1,060	660	590	1,250	820	860	1,680	820	920	1,740
45-49	451	378	829	530	440	970	580	460	1,040	650	580	1,230	810	850	1,660
50-54	365	296	661	440	370	810	510	430	940	570	460	1,030	640	570	1,210
55-59	204	230	434	360	290	650	440	360	800	510	420	930	560	440	1,000
60-64	175	182	357	190	220	410	340	280	620	420	350	770	480	410	890
65-69	117	159	276	160	170	330	180	210	390	310	260	570	380	330	710
70-74	92	154	246	110	150	260	140	160	300	160	190	350	280	240	520
75-79	73	142	215	80	140	220	90	140	230	120	150	270	130	180	310
80-84	43	125	168	70	130	200	70	130	200	80	120	200	110	130	240
85+	42	150	192	40	160	200	50	160	210	50	170	220	60	170	230
Total	6,220	6,304	12,524	7,460	7,450	14,910	8,560	8,520	17,080	9,070	9,000	18,070	9,490	9,410	18,900
Median Age			31.1			31.5			32.8			34.9			36.8

	2000-05	2005-10	2010-15	2015-20
Births	1,040	1,090	1,090	1,060
Deaths	360	410	470	530
Natural Increase	680	680	620	530
Net Migration	1,690	1,520	380	290
Change	2,370	2,200	1,000	820

Differences between period Totals may not equal Change due to rounding.

East Lake

Age	2000			2005			2010			2015			2020		
	Males	Females	Total	Males	Females	Total	Males	Females	Total	Males	Females	Total	Males	Females	Total
0-4	111	97	208	90	90	180	100	90	190	90	90	180	90	80	170
5-9	133	126	259	130	110	240	110	110	220	90	90	180	100	100	200
10-14	117	114	231	130	130	260	130	110	240	110	110	220	90	90	180
15-19	132	98	230	100	100	200	120	110	230	110	100	210	100	90	190
20-24	114	114	228	150	110	260	120	110	230	130	120	250	120	110	230
25-29	147	153	300	140	140	280	170	140	310	140	130	270	150	140	290
30-34	137	147	284	160	170	330	160	160	320	180	150	330	150	140	290
35-39	167	113	280	140	150	290	160	170	330	170	170	340	180	150	330
40-44	133	158	291	170	110	280	130	150	280	160	170	330	160	170	330
45-49	122	113	235	130	160	290	160	110	270	130	140	270	160	160	320
50-54	101	133	234	120	110	230	130	150	280	160	110	270	130	140	270
55-59	81	110	191	100	130	230	120	110	230	130	150	280	160	110	270
60-64	93	110	203	80	110	190	100	130	230	110	110	220	120	150	270
65-69	65	107	172	80	100	180	70	100	170	90	120	210	100	100	200
70-74	46	85	131	60	100	160	80	100	180	60	90	150	80	110	190
75-79	26	45	71	40	80	120	50	90	140	60	90	150	50	90	140
80-84	13	37	50	20	40	60	30	70	100	40	80	120	60	80	140
85+	11	36	47	10	40	50	20	50	70	20	60	80	30	80	110
Total	1,749	1,896	3,645	1,850	1,980	3,830	1,960	2,060	4,020	1,980	2,080	4,060	2,030	2,090	4,120
Median Age			36.5			37.8			39.1			40.8			42.7

	2000-05	2005-10	2010-15	2015-20
Births	160	160	160	150
Deaths	130	140	180	200
Natural Increase	30	20	-20	-50
Net Migration	150	140	110	100
Change	180	160	90	50

Differences between period Totals may not equal Change due to rounding.

Hill/Hope

Age	2000			2005			2010			2015			2020		
	Males	Females	Total	Males	Females	Total	Males	Females	Total	Males	Females	Total	Males	Females	Total
0-4	410	386	796	390	370	760	400	380	780	360	350	710	390	380	770
5-9	318	335	653	380	350	730	360	340	700	360	350	710	360	350	710
10-14	253	247	500	280	300	580	340	320	660	340	320	660	350	330	680
15-19	409	360	769	590	580	1,170	600	620	1,220	450	420	870	430	410	840
20-24	566	763	1,329	740	1,030	1,770	900	1,220	2,120	780	800	1,580	590	570	1,160
25-29	922	797	1,719	1,230	1,090	2,320	1,380	1,340	2,720	1,070	1,390	2,460	910	940	1,850
30-34	914	582	1,496	1,250	1,130	2,380	1,540	1,410	2,950	1,300	1,270	2,570	1,000	1,330	2,330
35-39	748	475	1,223	1,010	680	1,690	1,340	1,220	2,560	1,460	1,340	2,800	1,230	1,210	2,440
40-44	555	445	1,000	740	470	1,210	1,000	680	1,680	1,270	1,160	2,430	1,400	1,290	2,690
45-49	447	376	823	550	440	990	730	470	1,200	980	670	1,650	1,250	1,150	2,400
50-54	320	325	645	440	370	810	530	430	960	710	460	1,170	960	660	1,620
55-59	213	246	459	320	320	640	430	360	790	530	420	950	650	390	1,040
60-64	183	259	442	200	240	440	300	310	610	410	350	760	500	410	910
65-69	181	212	393	170	240	410	180	220	400	270	290	560	370	330	700
70-74	141	231	372	160	200	360	150	220	370	170	210	380	250	270	520
75-79	106	206	312	120	210	330	130	180	310	120	210	330	140	190	330
80-84	67	164	231	100	190	290	100	200	300	120	170	290	110	190	300
85+	27	186	213	40	200	240	60	220	280	70	230	300	90	230	320
Total	6,780	6,595	13,375	8,710	8,410	17,120	10,470	10,140	20,610	10,770	10,410	21,180	10,980	10,630	21,610
Median Age			33.1			32.6			33.6			36.8			40.0

	2000-05	2005-10	2010-15	2015-20
Births	840	850	790	780
Deaths	450	520	590	650
Natural Increase	390	330	200	130
Net Migration	3,330	3,210	350	290
Change	3,720	3,540	550	420

Differences between period Totals may not equal Change due to rounding.

Lin

Age	2000			2005			2010			2015			2020		
	Males	Females	Total	Males	Females	Total	Males	Females	Total	Males	Females	Total	Males	Females	Total
0-4	201	205	406	200	190	390	260	250	510	280	270	550	280	270	550
5-9	155	154	309	280	280	560	270	260	530	260	250	510	270	260	530
10-14	132	142	274	150	150	300	280	280	560	270	260	530	260	250	510
15-19	102	89	191	130	140	270	150	150	300	280	280	560	270	260	530
20-24	232	304	536	310	300	610	330	340	670	320	320	640	420	430	850
25-29	711	741	1,452	710	780	1,490	750	740	1,490	650	670	1,320	610	610	1,220
30-34	756	665	1,421	900	930	1,830	880	960	1,840	750	740	1,490	650	660	1,310
35-39	563	444	1,007	790	700	1,490	890	930	1,820	810	890	1,700	690	680	1,370
40-44	415	370	785	560	440	1,000	780	700	1,480	820	850	1,670	740	820	1,560
45-49	365	308	673	410	370	780	550	440	990	640	560	1,200	690	730	1,420
50-54	252	319	571	360	300	660	400	360	760	470	360	830	570	490	1,060
55-59	139	112	251	250	310	560	350	300	650	390	350	740	460	350	810
60-64	58	39	97	130	110	240	240	300	540	340	290	630	380	340	720
65-69	39	30	69	50	40	90	120	100	220	220	280	500	310	270	580
70-74	26	36	62	40	30	70	50	30	80	110	90	200	190	260	450
75-79	18	31	49	20	30	50	30	30	60	40	30	70	90	90	180
80-84	6	24	30	20	30	50	20	30	50	30	20	50	40	30	70
85+	12	34	46	10	30	40	10	40	50	10	40	50	20	40	60
Total	4,182	4,047	8,229	5,320	5,160	10,480	6,360	6,240	12,600	6,690	6,550	13,240	6,940	6,840	13,780
Median Age			33.3			34.4			36.1			38.0			40.1

	2000-05	2005-10	2010-15	2015-20
Births	470	520	560	530
Deaths	140	180	240	300
Natural Increase	330	340	320	230
Net Migration	1,910	1,780	330	290
Change	2,240	2,120	650	520

Differences between period Totals may not equal Change due to rounding.

Morningside

Age	2000			2005			2010			2015			2020		
	Males	Females	Total	Males	Females	Total	Males	Females	Total	Males	Females	Total	Males	Females	Total
0-4	338	306	644	320	310	630	350	340	690	350	340	690	350	340	690
5-9	251	257	508	380	350	730	360	350	710	360	350	710	360	350	710
10-14	299	240	539	250	260	510	380	350	730	360	350	710	360	350	710
15-19	200	186	386	300	240	540	250	260	510	380	350	730	360	350	710
20-24	287	332	619	460	450	910	580	520	1,100	410	420	830	510	480	990
25-29	832	703	1,535	680	720	1,400	880	870	1,750	770	720	1,490	570	580	1,150
30-34	989	678	1,667	870	740	1,610	720	770	1,490	890	880	1,770	780	730	1,510
35-39	1,006	639	1,645	980	680	1,660	860	740	1,600	710	770	1,480	880	880	1,760
40-44	754	563	1,317	1,000	640	1,640	970	670	1,640	850	740	1,590	710	760	1,470
45-49	710	582	1,292	740	560	1,300	980	630	1,610	910	620	1,530	800	690	1,490
50-54	620	536	1,156	550	420	970	570	390	960	830	490	1,320	790	500	1,290
55-59	392	314	706	440	350	790	350	220	570	470	290	760	750	400	1,150
60-64	212	158	370	370	310	680	420	340	760	330	220	550	440	280	720
65-69	138	105	243	190	150	340	340	290	630	380	320	700	300	200	500
70-74	106	117	223	120	100	220	170	140	310	300	270	570	340	300	640
75-79	75	145	220	90	110	200	100	90	190	140	130	270	250	250	500
80-84	65	101	166	70	130	200	80	100	180	90	80	170	130	120	250
85+	55	99	154	10	10	20	60	140	200	60	140	200	70	130	200
Total	7,329	6,061	13,390	7,820	6,530	14,350	8,420	7,210	15,630	8,590	7,480	16,070	8,750	7,690	16,440
Median Age			37.4			37.5			37.6			38.7			40.0

	2000-05	2005-10	2010-15	2015-20
Births	600	660	700	700
Deaths	380	450	490	530
Natural Increase	220	210	210	170
Net Migration	870	950	230	190
Change	1,090	1,160	440	360

Differences between period Totals may not equal Change due to rounding.

Parkside

Age	2000			2005			2010			2015			2020		
	Males	Females	Total	Males	Females	Total	Males	Females	Total	Males	Females	Total	Males	Females	Total
0-4	399	399	798	380	370	750	400	380	780	420	400	820	400	380	780
5-9	377	400	777	320	320	640	310	290	600	320	310	630	340	320	660
10-14	355	332	687	380	400	780	320	320	640	310	290	600	320	310	630
15-19	265	278	543	350	330	680	380	400	780	320	320	640	310	290	600
20-24	303	412	715	510	520	1,030	570	550	1,120	520	550	1,070	440	440	880
25-29	583	615	1,198	460	570	1,030	650	670	1,320	620	600	1,220	560	590	1,150
30-34	689	597	1,286	740	780	1,520	610	720	1,330	670	690	1,360	660	640	1,300
35-39	594	476	1,070	680	590	1,270	740	770	1,510	600	720	1,320	670	690	1,360
40-44	471	399	870	590	470	1,060	680	590	1,270	730	770	1,500	600	710	1,310
45-49	356	327	683	460	400	860	580	470	1,050	670	590	1,260	720	760	1,480
50-54	247	288	535	350	320	670	450	390	840	570	460	1,030	650	580	1,230
55-59	159	156	315	240	280	520	340	310	650	450	380	830	560	450	1,010
60-64	89	109	198	150	150	300	230	270	500	330	310	640	430	370	800
65-69	71	91	162	80	100	180	140	140	280	210	260	470	300	290	590
70-74	46	87	133	60	80	140	70	90	160	120	130	250	190	240	430
75-79	30	60	90	40	80	120	50	80	130	60	90	150	100	120	220
80-84	13	45	58	30	60	90	30	70	100	50	70	120	50	80	130
85+	14	41	55	10	50	60	20	60	80	20	70	90	30	80	110
Total	5,061	5,112	10,173	5,830	5,870	11,700	6,570	6,570	13,140	6,990	7,010	14,000	7,330	7,340	14,670
Median Age			31.4			33.1			35.0			37.5			39.9

	2000-05	2005-10	2010-15	2015-20
Births	920	940	880	830
Deaths	190	240	300	370
Natural Increase	730	700	580	460
Net Migration	810	740	250	210
Change	1,540	1,440	830	670

Differences between period Totals may not equal Change due to rounding.

Springdale Park

Age	2000			2005			2010			2015			2020		
	Males	Females	Total	Males	Females	Total	Males	Females	Total	Males	Females	Total	Males	Females	Total
0-4	283	253	536	390	380	770	440	420	860	500	480	980	510	490	1,000
5-9	164	172	336	260	230	490	370	350	720	440	420	860	490	470	960
10-14	159	144	303	160	170	330	260	230	490	370	350	720	440	420	860
15-19	182	178	360	210	200	410	210	220	430	330	300	630	440	420	860
20-24	945	1,052	1,997	1,240	1,240	2,480	1,210	1,200	2,410	760	770	1,530	850	820	1,670
25-29	2,626	2,209	4,835	2,000	2,110	4,110	2,240	2,240	4,480	1,280	1,280	2,560	830	840	1,670
30-34	2,481	1,628	4,109	2,610	2,200	4,810	1,990	2,110	4,100	2,260	2,280	4,540	1,310	1,310	2,620
35-39	1,922	932	2,854	2,460	1,620	4,080	2,590	2,070	4,660	1,970	2,100	4,070	2,250	2,270	4,520
40-44	1,311	696	2,007	1,640	660	2,300	2,190	1,360	3,550	2,330	1,820	4,150	1,730	1,870	3,600
45-49	922	505	1,427	1,030	420	1,450	1,360	400	1,760	1,920	1,110	3,030	2,070	1,580	3,650
50-54	743	562	1,305	640	360	1,000	750	290	1,040	1,270	340	1,610	1,810	1,020	2,830
55-59	421	325	746	730	420	1,150	630	350	980	740	280	1,020	1,270	340	1,610
60-64	248	174	422	400	320	720	700	410	1,110	600	350	950	710	280	990
65-69	171	141	312	220	160	380	360	300	660	640	380	1,020	540	320	860
70-74	114	134	248	150	130	280	200	150	350	330	270	600	570	350	920
75-79	76	152	228	90	120	210	130	120	250	170	140	310	270	250	520
80-84	52	116	168	70	140	210	80	110	190	110	110	220	150	130	280
85+	38	138	176	40	140	180	50	160	210	60	160	220	80	160	240
Total	12,858	9,511	22,369	14,340	11,020	25,360	15,760	12,490	28,250	16,080	12,940	29,020	16,320	13,340	29,660
Median Age			33.4			34.3			35.7			38.3			40.9

	2000-05	2005-10	2010-15	2015-20
Births	830	920	1,030	1,000
Deaths	470	560	660	760
Natural Increase	360	360	370	240
Net Migration	2,660	2,510	390	370
Change	3,020	2,870	760	610

Differences between period Totals may not equal Change due to rounding.

Toomer

Age	2000			2005			2010			2015			2020		
	Males	Females	Total	Males	Females	Total	Males	Females	Total	Males	Females	Total	Males	Females	Total
0-4	160	137	297	150	150	300	150	140	290	150	140	290	150	140	290
5-9	194	183	377	160	140	300	150	150	300	150	140	290	150	140	290
10-14	209	215	424	190	180	370	160	140	300	150	150	300	150	140	290
15-19	192	171	363	190	190	380	170	160	330	150	120	270	140	140	280
20-24	242	151	393	230	210	440	220	230	450	200	190	390	170	150	320
25-29	275	223	498	280	190	470	270	250	520	250	260	510	220	220	440
30-34	278	274	552	290	240	530	300	210	510	280	260	540	260	270	530
35-39	266	242	508	290	280	570	310	260	570	310	220	530	290	270	560
40-44	224	207	431	260	240	500	280	280	560	310	260	570	310	220	530
45-49	212	183	395	220	200	420	260	240	500	280	280	560	300	260	560
50-54	155	160	315	210	180	390	220	200	420	250	230	480	270	270	540
55-59	101	137	238	150	160	310	200	180	380	210	200	410	250	230	480
60-64	116	172	288	100	130	230	150	150	300	200	170	370	200	190	390
65-69	118	140	258	110	160	270	90	120	210	130	140	270	180	160	340
70-74	75	124	199	110	130	240	90	150	240	80	120	200	120	130	250
75-79	48	94	142	60	110	170	90	120	210	80	140	220	70	110	180
80-84	34	68	102	40	90	130	60	100	160	80	110	190	70	130	200
85+	15	60	75	20	70	90	30	90	120	40	110	150	50	120	170
Total	2,914	2,941	5,855	3,060	3,050	6,110	3,200	3,170	6,370	3,300	3,240	6,540	3,350	3,290	6,640
Median Age			35.2			37.3			39.3			41.3			43.0

	2000-05	2005-10	2010-15	2015-20
Births	280	290	290	280
Deaths	210	240	280	310
Natural Increase	70	50	10	-30
Net Migration	210	190	140	120
Change	280	240	150	90

Differences between period Totals may not equal Change due to rounding.

Whitefoord

Age	2000			2005			2010			2015			2020		
	Males	Females	Total	Males	Females	Total	Males	Females	Total	Males	Females	Total	Males	Females	Total
0-4	263	251	514	220	210	430	230	220	450	230	220	450	250	240	490
5-9	253	264	517	200	190	390	170	160	330	190	180	370	190	170	360
10-14	216	209	425	250	260	510	200	190	390	170	160	330	190	180	370
15-19	208	213	421	190	210	400	230	260	490	190	190	380	160	160	320
20-24	164	255	419	150	270	420	180	310	490	240	320	560	210	240	450
25-29	178	218	396	160	370	530	150	370	520	200	370	570	260	370	630
30-34	154	178	332	210	340	550	190	470	660	150	430	580	210	400	610
35-39	167	198	365	210	300	510	260	440	700	200	530	730	170	460	630
40-44	167	216	383	220	310	530	260	400	660	270	490	760	220	560	780
45-49	163	182	345	220	270	490	270	360	630	280	430	710	280	500	780
50-54	115	106	221	220	240	460	270	320	590	290	380	670	290	440	730
55-59	84	99	183	110	100	210	220	230	450	270	310	580	280	370	650
60-64	64	83	147	80	100	180	110	100	210	210	230	440	250	300	550
65-69	60	103	163	60	80	140	70	90	160	100	90	190	190	210	400
70-74	55	76	131	50	100	150	50	70	120	70	80	150	90	90	180
75-79	34	69	103	50	70	120	40	90	130	40	70	110	50	80	130
80-84	28	61	89	30	60	90	40	60	100	40	80	120	40	60	100
85+	23	47	70	20	60	80	20	70	90	30	70	100	30	90	120
Total	2,396	2,828	5,224	2,650	3,540	6,190	2,960	4,210	7,170	3,170	4,630	7,800	3,360	4,920	8,280
Median Age			29.0			33.8			36.8			39.5			41.8

	2000-05	2005-10	2010-15	2015-20
Births	550	650	650	570
Deaths	170	190	220	260
Natural Increase	380	460	430	310
Net Migration	590	510	190	160
Change	970	970	620	470

Differences between period Totals may not equal Change due to rounding.

SRT-3 POPULATION PYRAMIDS

SRT-3 Total

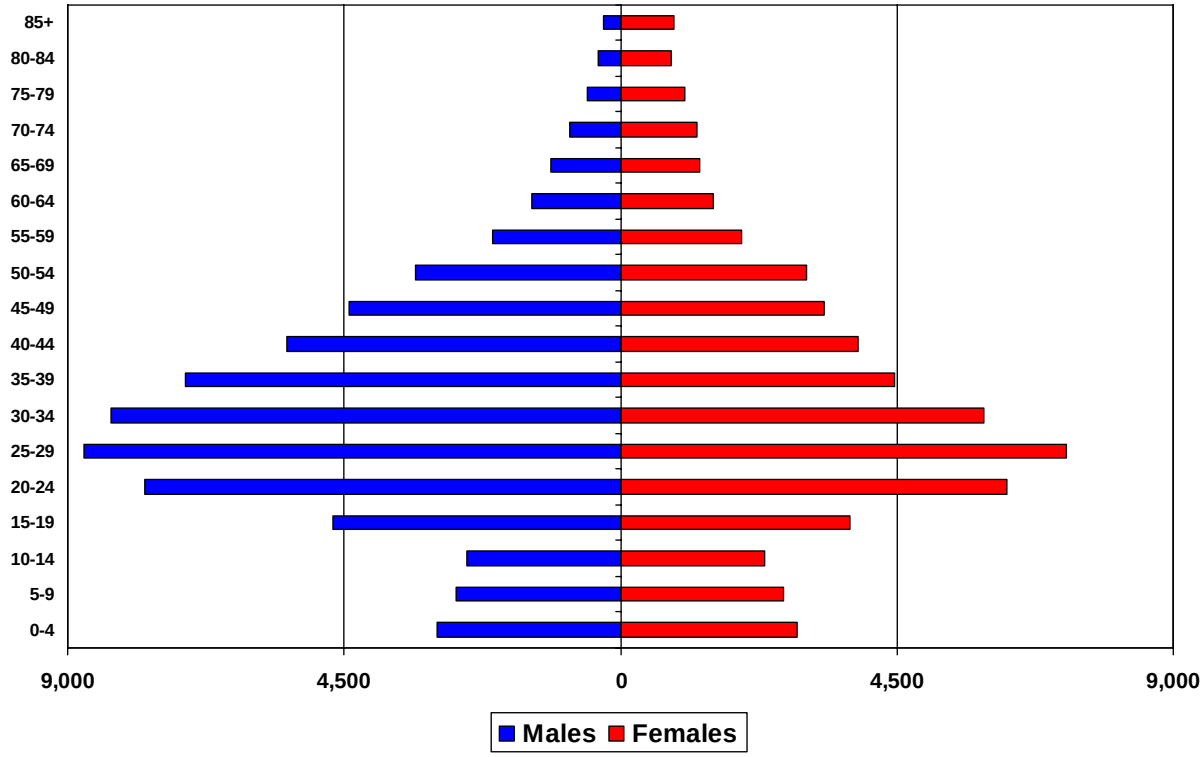

Burgess/Peterson

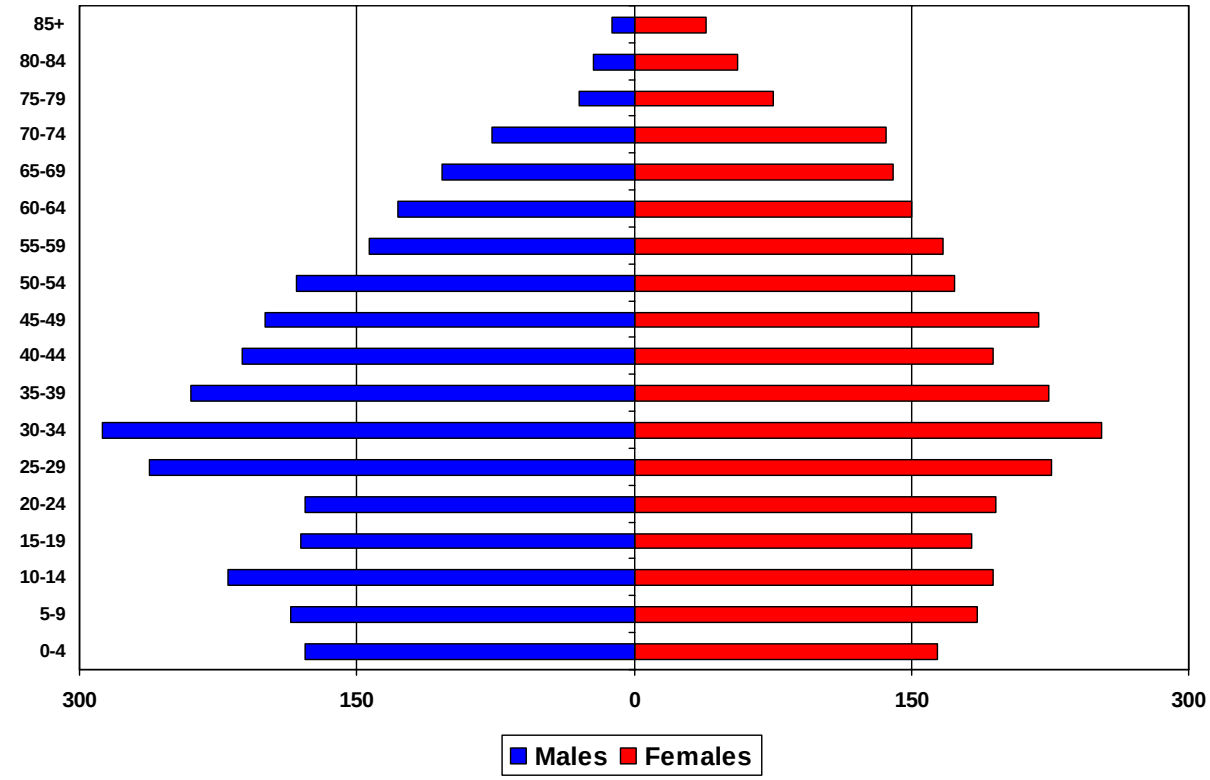

Centennial

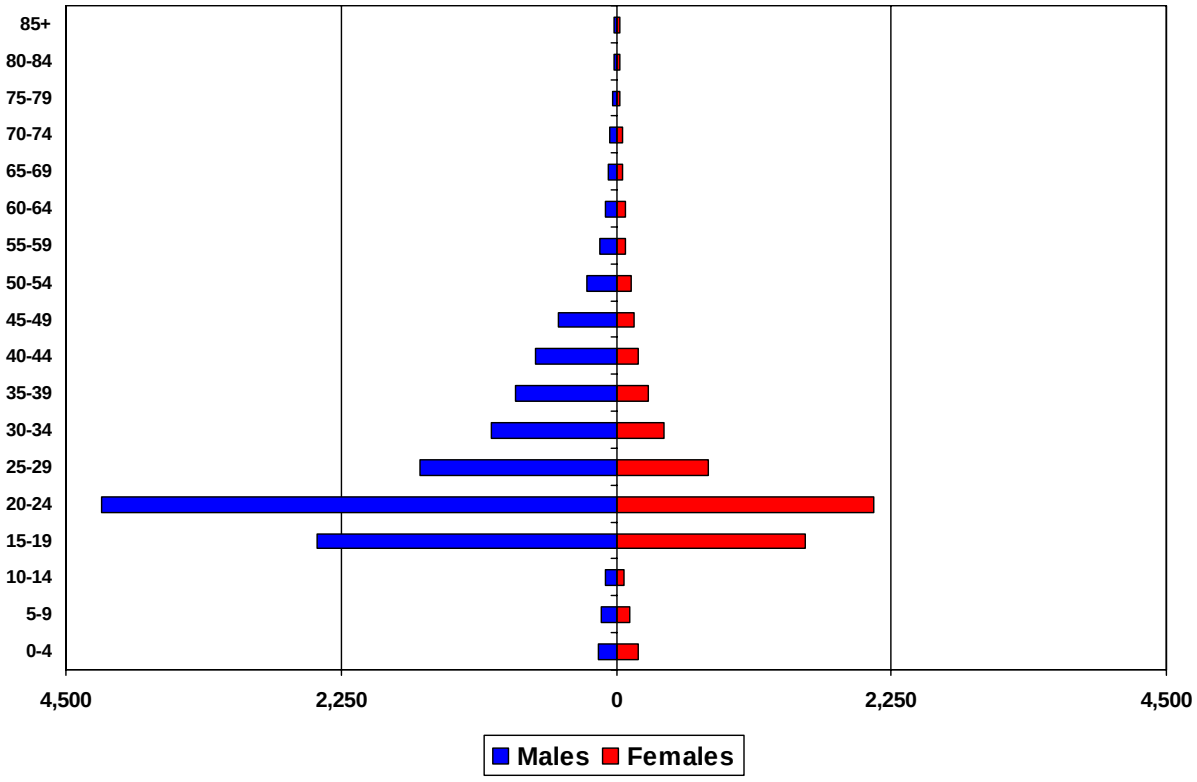

Cook

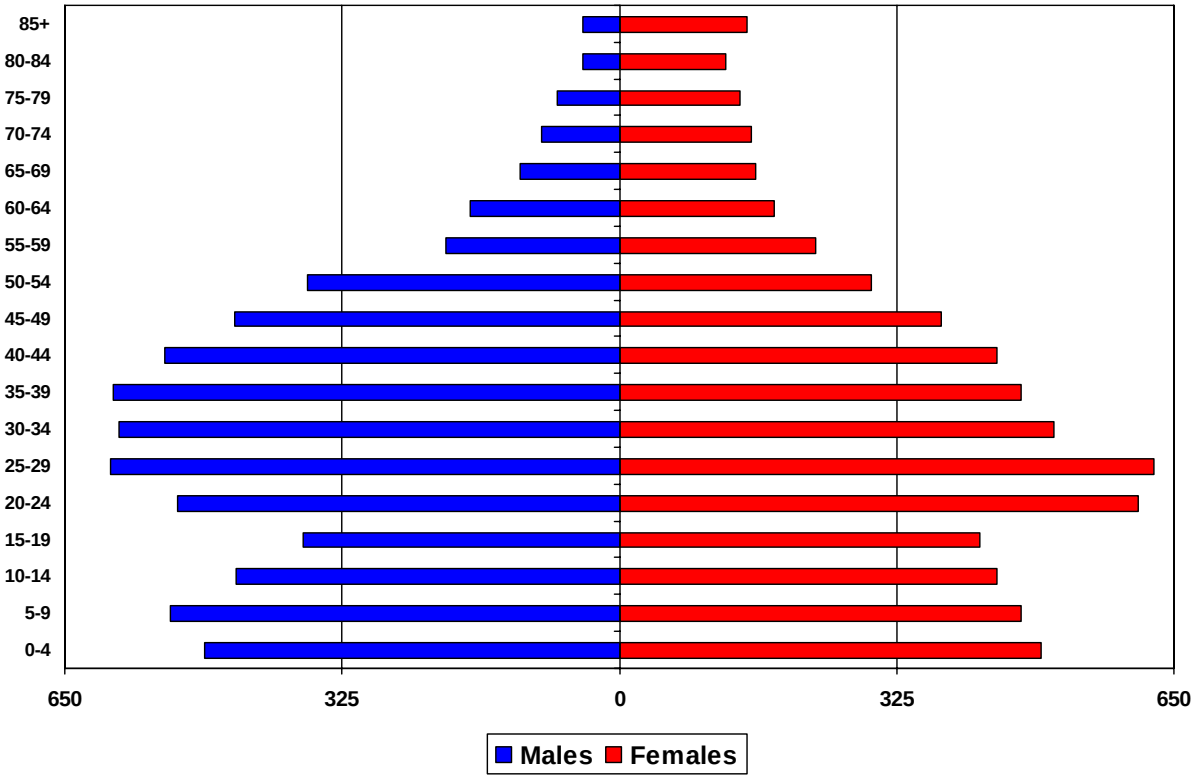

East Lake

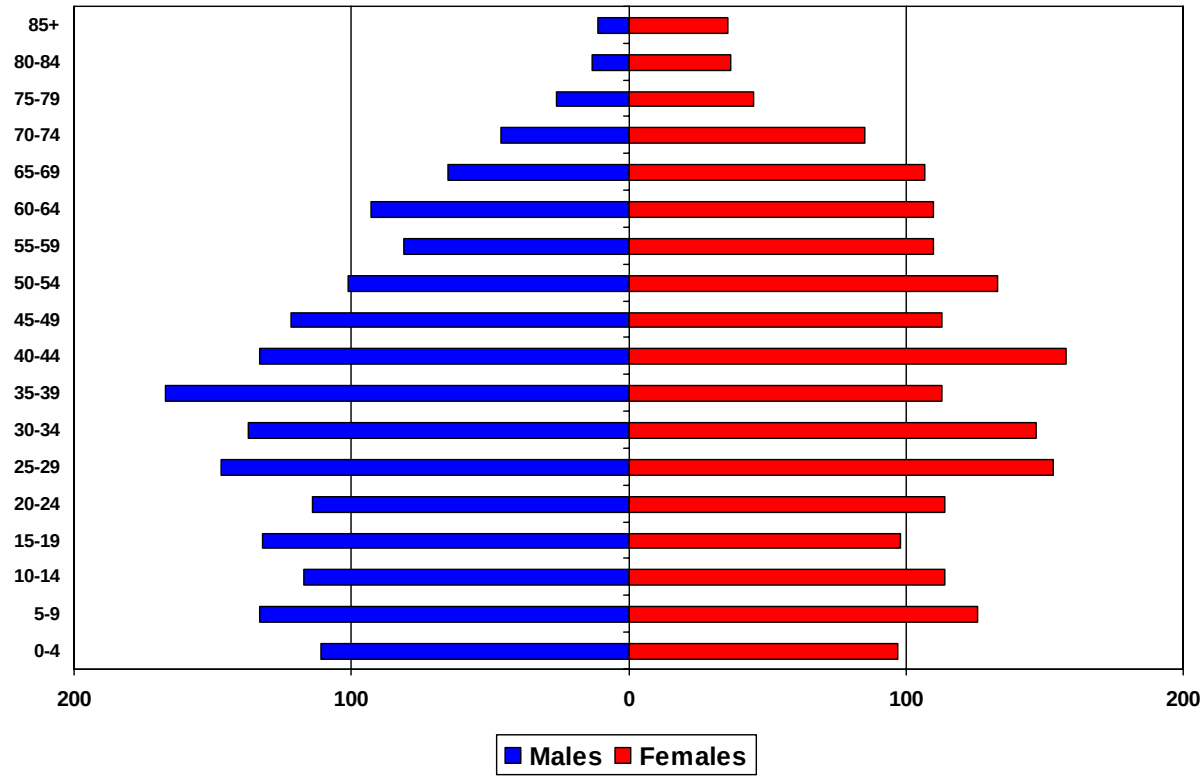

Hill/Hope

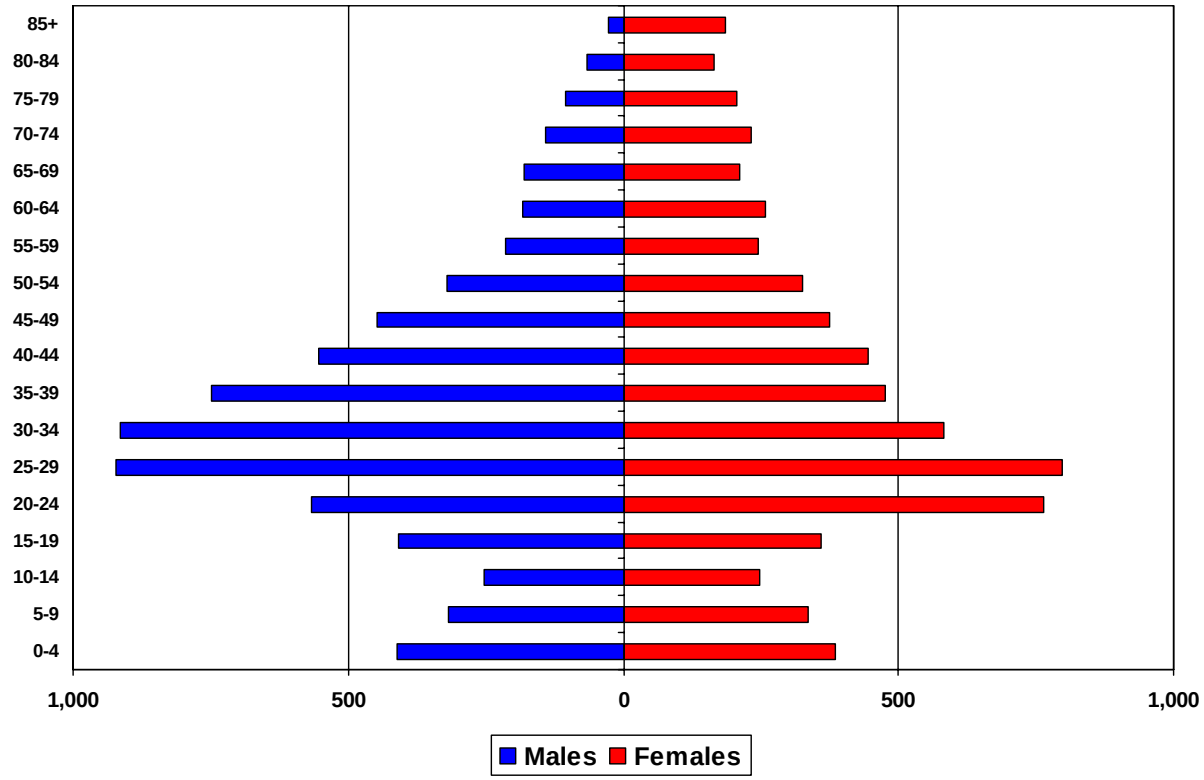

Lin

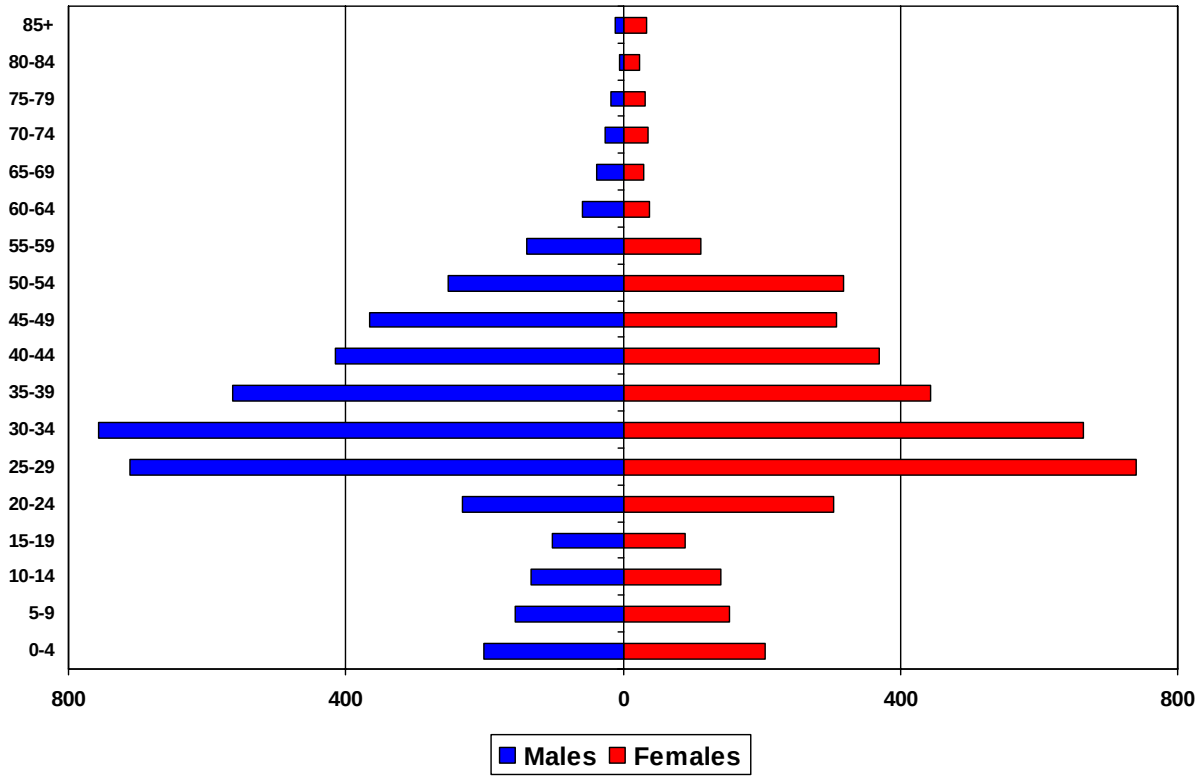

Morningside

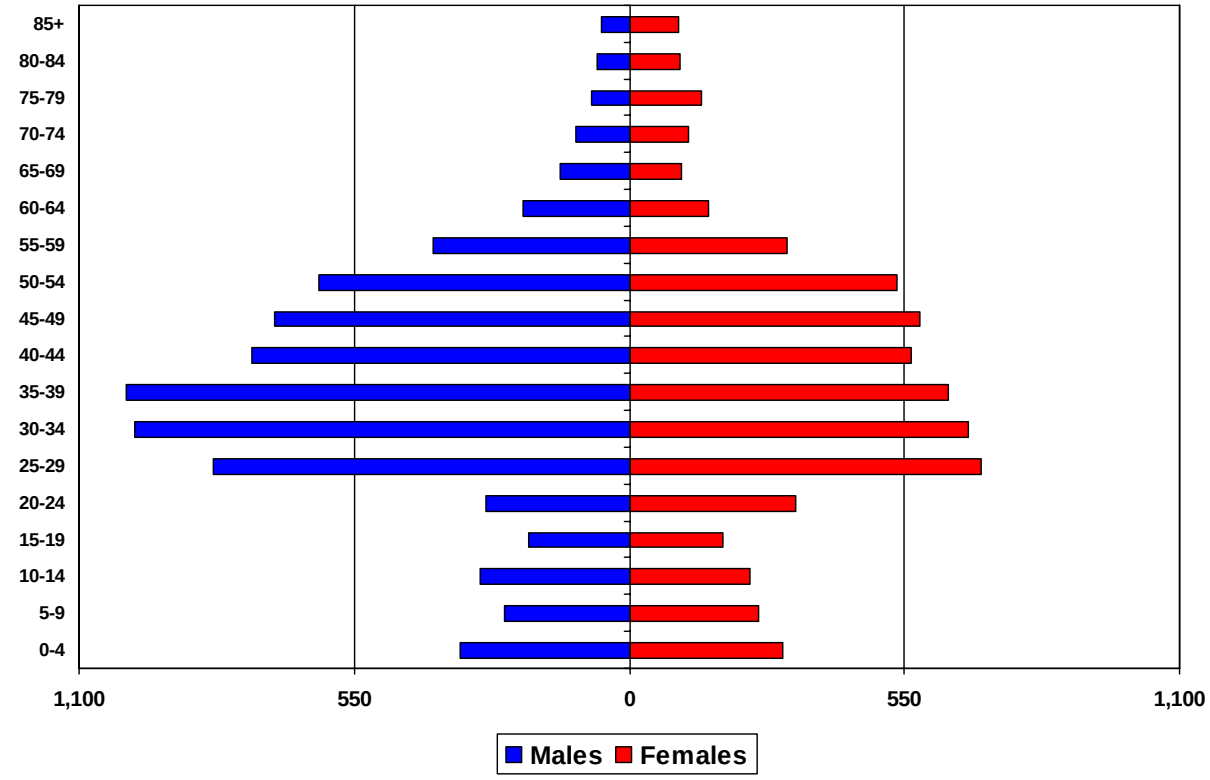

Parkside

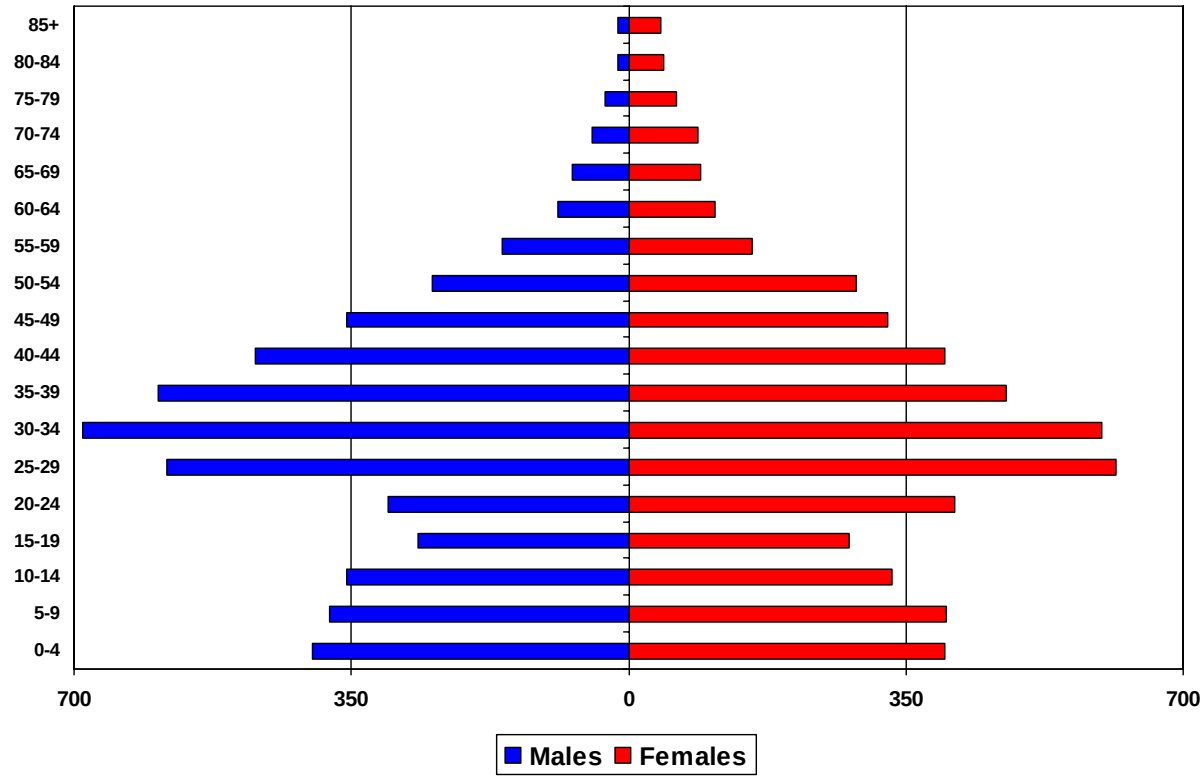

Toomer

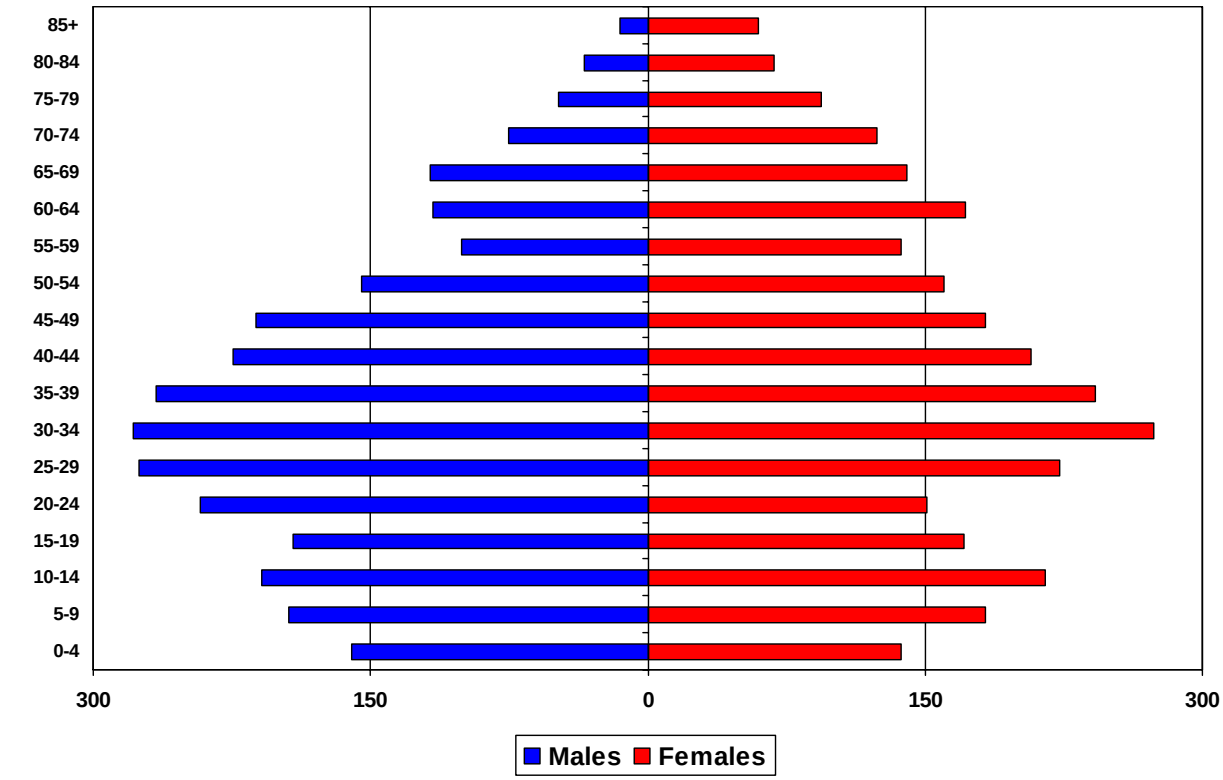

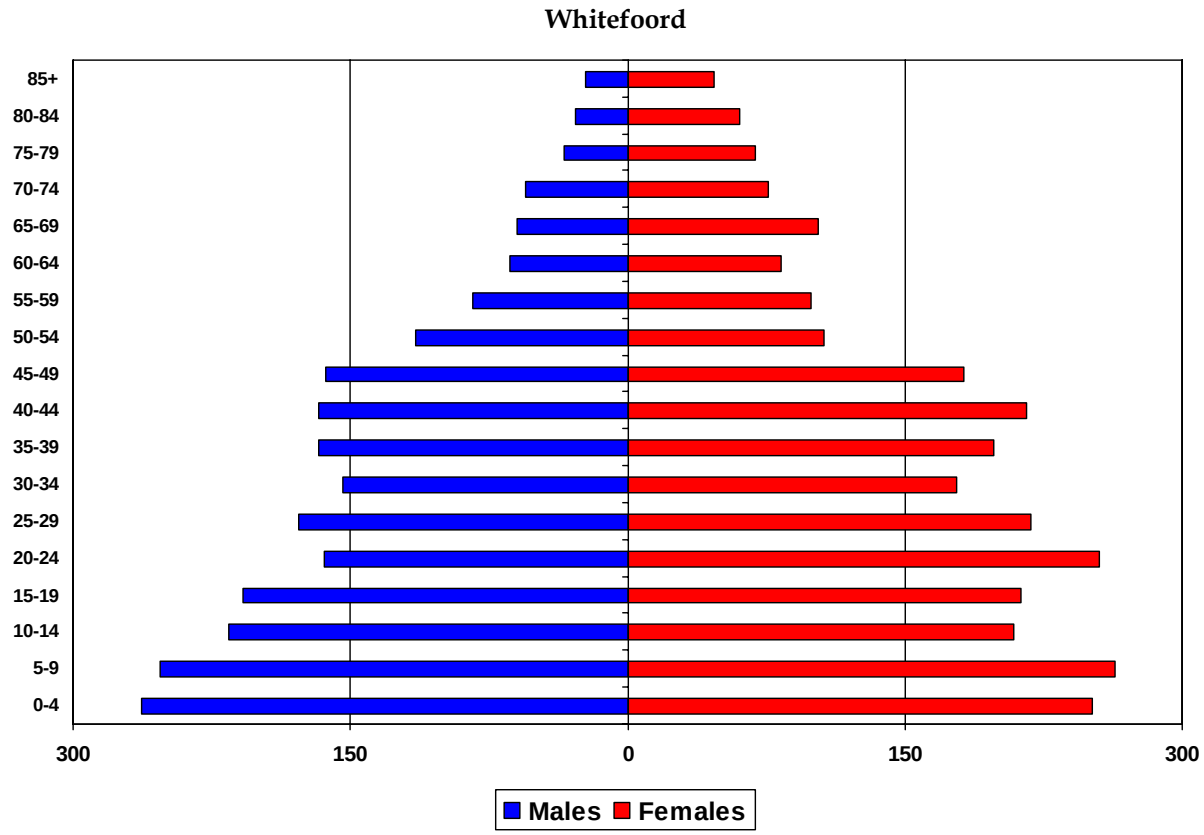
Whitefoord
85+
80-84
75-79
70-74
65-69
60-64
55-59
50-54
45-49
40-44
35-39
30-34
25-29
20-24
15-19
10-14
5-9
0-4
300
150
0
150
300
Males
Females

SRT-4 POPULATION FORECAST

Atlanta Public Schools - SRT4															
Age	2000			2005			2010			2015			2020		
	Males	Females	Total	Males	Females	Total	Males	Females	Total	Males	Females	Total	Males	Females	Total
0-4	4,017	4,127	8,144	5,430	5,210	10,640	5,900	5,680	11,580	5,760	5,560	11,320	5,640	5,440	11,080
5-9	4,201	4,075	8,276	4,140	4,240	8,380	5,520	5,330	10,850	5,920	5,700	11,620	5,730	5,510	11,240
10-14	3,631	3,588	7,219	4,160	4,030	8,190	4,140	4,240	8,380	5,560	5,350	10,910	5,910	5,720	11,630
15-19	3,209	3,576	6,785	3,530	3,840	7,370	4,000	4,170	8,170	3,950	4,370	8,320	5,290	5,400	10,690
20-24	5,304	5,641	10,945	6,110	6,460	12,570	6,790	7,020	13,810	5,650	5,740	11,390	5,150	5,570	10,720
25-29	7,467	7,140	14,607	7,860	8,040	15,900	8,910	9,090	18,000	8,200	8,280	16,480	6,820	6,790	13,610
30-34	6,804	6,115	12,919	7,660	7,440	15,100	8,070	8,350	16,420	9,160	9,400	18,560	8,400	8,570	16,970
35-39	5,743	5,122	10,865	6,720	6,050	12,770	7,680	7,510	15,190	8,190	8,490	16,680	9,250	9,520	18,770
40-44	4,628	4,485	9,113	5,630	5,010	10,640	6,580	5,940	12,520	7,610	7,460	15,070	8,220	8,560	16,780
45-49	3,971	4,262	8,233	4,520	4,400	8,920	5,500	4,940	10,440	6,470	5,880	12,350	7,510	7,400	14,910
50-54	3,652	3,974	7,626	3,820	4,140	7,960	4,380	4,310	8,690	5,370	4,820	10,190	6,320	5,760	12,080
55-59	2,794	2,938	5,732	3,440	3,900	7,340	3,590	4,060	7,650	4,160	4,230	8,390	5,110	4,800	9,910
60-64	2,045	2,432	4,477	2,510	2,830	5,340	3,110	3,770	6,880	3,290	3,960	7,250	3,800	4,120	7,920
65-69	1,638	2,203	3,841	1,820	2,360	4,180	2,230	2,740	4,970	2,780	3,680	6,460	2,930	3,860	6,790
70-74	1,465	2,312	3,777	1,430	2,030	3,460	1,580	2,190	3,770	1,950	2,560	4,510	2,470	3,440	5,910
75-79	1,293	2,281	3,574	1,300	2,110	3,410	1,270	1,830	3,100	1,380	1,970	3,350	1,730	2,320	4,050
80-84	921	1,849	2,770	1,110	1,980	3,090	1,080	1,840	2,920	1,070	1,590	2,660	1,200	1,700	2,900
85+	817	2,453	3,270	790	2,240	3,030	950	2,550	3,500	1,000	2,500	3,500	1,020	2,400	3,420
Total	63,600	68,573	132,173	71,980	76,310	148,290	81,280	85,560	166,840	87,470	91,540	179,010	92,500	96,880	189,380
Median Age			33.9			33.7			33.8			35.3			37.3

	2000-05	2005-10	2010-15	2015-20
Births	10,190	11,360	11,240	10,120
Deaths	5,380	5,800	6,070	5,590
Natural Increase	4,810	5,560	5,170	4,530
Net Migration	11,650	12,650	7,020	5,120
Change	16,460	18,210	12,190	9,650

Differences between period Totals may not equal Change due to rounding.

Bolton Academy

Age	2000			2005			2010			2015			2020		
	Males	Females	Total	Males	Females	Total	Males	Females	Total	Males	Females	Total	Males	Females	Total
0-4	185	219	404	270	260	530	310	300	610	320	310	630	320	310	630
5-9	213	210	423	230	260	490	310	310	620	350	340	690	340	330	670
10-14	193	153	346	230	230	460	250	280	530	330	320	650	360	350	710
15-19	154	162	316	150	110	260	180	180	360	190	220	410	260	250	510
20-24	223	211	434	280	280	560	300	260	560	280	280	560	250	290	540
25-29	294	302	596	340	330	670	420	430	850	390	350	740	350	350	700
30-34	253	226	479	330	340	670	390	380	770	450	460	910	410	380	790
35-39	238	210	448	230	200	430	310	320	630	370	360	730	450	460	910
40-44	202	162	364	220	190	410	200	180	380	290	300	590	370	360	730
45-49	133	124	257	180	140	320	190	160	350	190	160	350	280	300	580
50-54	115	118	233	110	100	210	150	110	260	170	140	310	180	160	340
55-59	73	86	159	90	100	190	80	80	160	140	110	250	150	130	280
60-64	60	88	148	50	60	110	60	70	130	70	70	140	120	100	220
65-69	35	65	100	50	90	140	40	60	100	50	70	120	70	70	140
70-74	29	57	86	30	60	90	50	80	130	40	60	100	50	60	110
75-79	23	30	53	30	50	80	30	50	80	40	70	110	30	50	80
80-84	16	29	45	20	30	50	20	40	60	20	50	70	40	60	100
85+	8	20	28	10	30	40	20	30	50	20	40	60	20	50	70
Total	2,447	2,472	4,919	2,850	2,860	5,710	3,310	3,320	6,630	3,710	3,710	7,420	4,050	4,060	8,110
Median Age			29.5			29.1			28.7			30.2			31.9

	2000-05	2005-10	2010-15	2015-20
Births	490	580	600	610
Deaths	110	130	150	170
Natural Increase	380	450	450	440
Net Migration	410	490	320	230
Change	790	940	770	670

Differences between period Totals may not equal Change due to rounding.

Boyd

Age	2000			2005			2010			2015			2020		
	Males	Females	Total	Males	Females	Total	Males	Females	Total	Males	Females	Total	Males	Females	Total
0-4	238	223	461	260	250	510	280	270	550	270	260	530	270	260	530
5-9	220	247	467	230	210	440	260	250	510	270	260	530	270	260	530
10-14	187	173	360	220	250	470	230	210	440	260	250	510	270	260	530
15-19	170	186	356	170	180	350	200	240	440	210	220	430	240	250	490
20-24	101	187	288	120	200	320	130	190	320	160	250	410	160	230	390
25-29	86	163	249	90	200	290	120	210	330	120	210	330	150	260	410
30-34	95	124	219	90	180	270	90	210	300	120	220	340	120	220	340
35-39	79	125	204	110	140	250	100	190	290	110	220	330	130	230	360
40-44	86	106	192	90	140	230	120	150	270	110	200	310	120	230	350
45-49	64	134	198	100	120	220	100	150	250	130	160	290	120	210	330
50-54	59	61	120	70	150	220	100	130	230	110	160	270	130	170	300
55-59	46	62	108	70	70	140	80	160	240	110	140	250	110	170	280
60-64	42	48	90	40	60	100	60	70	130	70	150	220	100	140	240
65-69	34	45	79	40	50	90	40	60	100	50	70	120	60	150	210
70-74	20	35	55	30	40	70	30	40	70	30	60	90	50	70	120
75-79	11	19	30	20	30	50	30	40	70	30	40	70	30	50	80
80-84	6	13	19	10	20	30	20	30	50	20	30	50	30	30	60
85+	1	5	6	0	10	10	10	10	20	10	20	30	20	30	50
Total	1,545	1,956	3,501	1,760	2,300	4,060	2,000	2,610	4,610	2,190	2,920	5,110	2,380	3,220	5,600
Median Age			21.9			24.1			25.7			27.2			29.0

	2000-05	2005-10	2010-15	2015-20
Births	510	550	530	530
Deaths	60	80	100	130
Natural Increase	450	470	430	400
Net Migration	90	80	80	70
Change	540	550	510	470

Differences between period Totals may not equal Change due to rounding.

Brandon

Age	2000			2005			2010			2015			2020		
	Males	Females	Total	Males	Females	Total	Males	Females	Total	Males	Females	Total	Males	Females	Total
0-4	463	438	901	670	640	1,310	700	670	1,370	640	620	1,260	590	570	1,160
5-9	407	378	785	520	490	1,010	730	700	1,430	740	710	1,450	670	640	1,310
10-14	328	357	685	420	390	810	530	500	1,030	740	710	1,450	740	720	1,460
15-19	280	278	558	310	340	650	400	370	770	510	490	1,000	730	700	1,430
20-24	552	565	1,117	600	600	1,200	690	720	1,410	640	610	1,250	670	650	1,320
25-29	969	878	1,847	870	880	1,750	970	970	1,940	930	960	1,890	800	780	1,580
30-34	873	837	1,710	880	800	1,680	760	780	1,540	900	910	1,810	880	920	1,800
35-39	748	738	1,486	790	750	1,540	780	700	1,480	700	720	1,420	850	860	1,710
40-44	605	580	1,185	660	650	1,310	690	660	1,350	710	630	1,340	650	680	1,330
45-49	468	552	1,020	540	520	1,060	590	580	1,170	630	610	1,240	680	600	1,280
50-54	474	563	1,037	400	490	890	470	450	920	530	530	1,060	590	570	1,160
55-59	399	426	825	400	510	910	320	420	740	410	410	820	490	500	990
60-64	267	298	565	340	400	740	340	470	810	280	400	680	360	390	750
65-69	221	281	502	210	270	480	280	360	640	290	440	730	240	380	620
70-74	216	318	534	170	240	410	160	220	380	230	310	540	240	400	640
75-79	206	382	588	190	290	480	150	210	360	140	200	340	200	280	480
80-84	146	301	447	180	330	510	160	250	410	130	190	320	120	170	290
85+	131	586	717	140	520	660	150	500	650	150	440	590	140	380	520
Total	7,753	8,756	16,509	8,290	9,110	17,400	8,870	9,530	18,400	9,300	9,890	19,190	9,640	10,190	19,830
Median Age			37.2			35.9			34.1			33.6			34.6

	2000-05	2005-10	2010-15	2015-20
Births	1,220	1,260	1,190	1,130
Deaths	870	870	810	760
Natural Increase	350	390	380	370
Net Migration	530	630	410	270
Change	880	1,020	790	640

Differences between period Totals may not equal Change due to rounding.

Garden Hills

Age	2000			2005			2010			2015			2020		
	Males	Females	Total	Males	Females	Total	Males	Females	Total	Males	Females	Total	Males	Females	Total
0-4	385	395	780	540	520	1,060	620	600	1,220	640	610	1,250	660	640	1,300
5-9	242	244	486	320	330	650	460	440	900	590	570	1,160	610	590	1,200
10-14	185	179	364	210	210	420	280	290	570	450	430	880	580	550	1,130
15-19	360	222	582	350	350	700	390	390	780	360	370	730	510	490	1,000
20-24	1,176	889	2,065	1,370	1,240	2,610	1,460	1,450	2,910	880	880	1,760	760	770	1,530
25-29	1,772	1,292	3,064	1,840	1,570	3,410	2,100	1,970	4,070	1,770	1,770	3,540	1,140	1,150	2,290
30-34	1,479	959	2,438	1,660	1,250	2,910	1,720	1,520	3,240	2,040	1,950	3,990	1,720	1,760	3,480
35-39	1,036	634	1,670	1,470	960	2,430	1,650	1,250	2,900	1,710	1,520	3,230	2,020	1,940	3,960
40-44	649	458	1,107	1,030	630	1,660	1,450	950	2,400	1,630	1,240	2,870	1,690	1,510	3,200
45-49	536	418	954	640	450	1,090	1,010	620	1,630	1,430	940	2,370	1,610	1,230	2,840
50-54	396	414	810	520	410	930	630	450	1,080	990	610	1,600	1,400	920	2,320
55-59	276	291	567	380	410	790	500	410	910	600	440	1,040	950	610	1,560
60-64	199	217	416	250	280	530	350	400	750	460	400	860	550	430	980
65-69	150	205	355	180	210	390	230	280	510	310	390	700	410	390	800
70-74	148	240	388	130	190	320	160	200	360	200	260	460	280	370	650
75-79	136	277	413	130	220	350	120	170	290	140	180	320	180	240	420
80-84	87	206	293	120	240	360	110	190	300	100	150	250	120	160	280
85+	78	220	298	10	10	20	100	270	370	100	270	370	100	240	340
Total	9,290	7,760	17,050	11,150	9,480	20,630	13,340	11,850	25,190	14,400	12,980	27,380	15,290	13,990	29,280
Median Age			32.4			32.5			33.3			35.6			38.4

	2000-05	2005-10	2010-15	2015-20
Births	1,070	1,240	1,270	1,320
Deaths	580	650	710	770
Natural Increase	490	590	560	550
Net Migration	3,390	3,680	1,630	1,340
Change	3,880	4,270	2,190	1,890

Differences between period Totals may not equal Change due to rounding.

Grove Park

Age	2000			2005			2010			2015			2020		
	Males	Females	Total	Males	Females	Total	Males	Females	Total	Males	Females	Total	Males	Females	Total
0-4	145	154	299	190	180	370	190	180	370	200	190	390	200	190	390
5-9	203	194	397	190	200	390	200	200	400	200	190	390	200	190	390
10-14	201	207	408	200	190	390	190	200	390	200	200	400	200	200	400
15-19	183	174	357	200	210	410	200	190	390	190	200	390	200	190	390
20-24	181	138	319	180	170	350	210	220	430	210	200	410	140	150	290
25-29	142	123	265	190	150	340	190	190	380	220	230	450	240	240	480
30-34	171	163	334	140	120	260	220	180	400	210	200	410	260	270	530
35-39	212	220	432	170	160	330	150	140	290	220	180	400	240	240	480
40-44	222	215	437	210	220	430	160	150	310	140	130	270	230	190	420
45-49	200	211	411	220	210	430	210	220	430	150	150	300	130	120	250
50-54	168	180	348	200	210	410	210	210	420	200	210	410	150	140	290
55-59	113	144	257	160	180	340	190	210	400	200	210	410	190	210	400
60-64	151	205	356	100	140	240	150	180	330	170	200	370	190	200	390
65-69	144	190	334	140	200	340	90	140	230	130	170	300	150	200	350
70-74	99	160	259	130	180	310	120	190	310	80	130	210	120	160	280
75-79	74	119	193	90	140	230	110	160	270	110	170	280	70	120	190
80-84	50	95	145	60	100	160	70	130	200	100	140	240	90	150	240
85+	45	99	144	50	110	160	50	120	170	60	140	200	80	160	240
Total	2,704	2,991	5,695	2,820	3,070	5,890	2,910	3,210	6,120	2,990	3,240	6,230	3,080	3,320	6,400
Median Age			40.4			41.2			40.2			38.4			38.4

	2000-05	2005-10	2010-15	2015-20
Births	380	380	390	390
Deaths	280	310	340	370
Natural Increase	100	70	50	20
Net Migration	120	130	90	80
Change	220	200	140	100

Differences between period Totals may not equal Change due to rounding.

Jackson															
Age	2000			2005			2010			2015			2020		
	Males	Females	Total	Males	Females	Total	Males	Females	Total	Males	Females	Total	Males	Females	Total
0-4	371	385	756	460	450	910	520	500	1,020	490	480	970	480	460	940
5-9	453	377	830	410	420	830	510	490	1,000	540	520	1,060	510	490	1,000
10-14	443	453	896	460	390	850	420	430	850	520	500	1,020	550	530	1,080
15-19	327	308	635	350	360	710	360	290	650	360	380	740	480	460	940
20-24	292	320	612	410	400	810	470	480	950	410	340	750	400	420	820
25-29	533	500	1,033	560	590	1,150	700	690	1,390	620	630	1,250	530	460	990
30-34	550	506	1,056	620	590	1,210	650	680	1,330	750	740	1,490	650	670	1,320
35-39	570	548	1,118	580	540	1,120	610	590	1,200	670	700	1,370	760	750	1,510
40-44	558	574	1,132	560	540	1,100	580	540	1,120	610	580	1,190	660	700	1,360
45-49	613	622	1,235	550	570	1,120	560	540	1,100	570	530	1,100	600	580	1,180
50-54	630	689	1,319	600	610	1,210	540	560	1,100	540	530	1,070	560	520	1,080
55-59	524	458	982	600	690	1,290	570	610	1,180	520	560	1,080	520	530	1,050
60-64	333	324	657	480	450	930	550	670	1,220	530	600	1,130	470	540	1,010
65-69	228	224	452	300	320	620	430	440	870	500	660	1,160	470	580	1,050
70-74	212	250	462	200	210	410	270	300	570	380	410	790	440	610	1,050
75-79	186	240	426	190	230	420	180	190	370	230	270	500	340	370	710
80-84	118	152	270	160	210	370	160	200	360	150	160	310	200	230	430
85+	65	90	155	90	130	220	120	180	300	140	210	350	140	220	360
Total	7,006	7,020	14,026	7,580	7,700	15,280	8,200	8,380	16,580	8,530	8,800	17,330	8,760	9,120	17,880
Median Age			40.3			40.2			39.6			40.1			41.3

	2000-05	2005-10	2010-15	2015-20
Births	900	1,000	970	940
Deaths	560	670	740	790
Natural Increase	340	330	230	150
Net Migration	890	970	520	390
Change	1,230	1,300	750	540

Differences between period Totals may not equal Change due to rounding.

Rivers

Age	2000			2005			2010			2015			2020		
	Males	Females	Total	Males	Females	Total	Males	Females	Total	Males	Females	Total	Males	Females	Total
0-4	394	421	815	610	580	1,190	730	700	1,430	710	680	1,390	680	660	1,340
5-9	250	262	512	240	270	510	440	420	860	610	580	1,190	590	560	1,150
10-14	185	195	380	200	210	410	190	220	410	420	400	820	580	560	1,140
15-19	230	250	480	260	270	530	280	290	570	230	250	480	450	430	880
20-24	1,286	1,274	2,560	1,220	1,250	2,470	1,330	1,340	2,670	770	780	1,550	660	690	1,350
25-29	1,866	1,851	3,717	1,770	1,770	3,540	1,750	1,780	3,530	1,500	1,520	3,020	980	1,000	1,980
30-34	1,622	1,328	2,950	1,780	1,770	3,550	1,680	1,680	3,360	1,760	1,800	3,560	1,490	1,520	3,010
35-39	1,140	759	1,899	1,560	1,270	2,830	1,710	1,710	3,420	1,690	1,700	3,390	1,750	1,790	3,540
40-44	713	592	1,305	1,130	750	1,880	1,550	1,270	2,820	1,690	1,700	3,390	1,680	1,690	3,370
45-49	546	511	1,057	700	590	1,290	1,110	750	1,860	1,520	1,250	2,770	1,670	1,680	3,350
50-54	567	546	1,113	530	500	1,030	690	580	1,270	1,090	730	1,820	1,490	1,230	2,720
55-59	391	365	756	540	540	1,080	510	500	1,010	660	570	1,230	1,040	730	1,770
60-64	266	258	524	360	360	720	500	530	1,030	470	490	960	600	560	1,160
65-69	183	171	354	240	250	490	320	350	670	450	520	970	420	480	900
70-74	139	187	326	160	160	320	210	240	450	290	330	620	400	490	890
75-79	102	239	341	120	170	290	140	140	280	190	210	400	250	300	550
80-84	86	143	229	90	210	300	100	150	250	120	130	250	160	190	350
85+	80	207	287	80	200	280	80	230	310	90	220	310	100	200	300
Total	10,046	9,559	19,605	11,590	11,120	22,710	13,320	12,880	26,200	14,260	13,860	28,120	14,990	14,760	29,750
Median Age			32.3			33.8			35.4			38.0			40.7

	2000-05	2005-10	2010-15	2015-20
Births	1,200	1,450	1,400	1,360
Deaths	560	650	720	820
Natural Increase	640	800	680	540
Net Migration	2,490	2,680	1,230	1,080
Change	3,130	3,480	1,910	1,620

Differences between period Totals may not equal Change due to rounding.

Scott

Age	2000			2005			2010			2015			2020		
	Males	Females	Total	Males	Females	Total	Males	Females	Total	Males	Females	Total	Males	Females	Total
0-4	224	254	478	220	210	430	220	210	430	210	200	410	200	200	400
5-9	302	279	581	220	250	470	230	220	450	210	200	410	200	190	390
10-14	218	199	417	310	280	590	230	260	490	230	220	450	210	210	420
15-19	176	199	375	220	200	420	310	290	600	230	260	490	230	230	460
20-24	136	185	321	170	200	370	220	210	430	300	290	590	230	270	500
25-29	113	179	292	130	190	320	170	210	380	210	210	420	300	300	600
30-34	95	166	261	120	180	300	140	190	330	180	210	390	220	220	440
35-39	128	153	281	100	170	270	120	190	310	140	200	340	180	220	400
40-44	128	181	309	130	160	290	100	170	270	120	190	310	150	200	350
45-49	108	141	249	130	180	310	130	160	290	110	180	290	130	190	320
50-54	90	130	220	110	140	250	130	190	320	140	160	300	110	180	290
55-59	66	99	165	90	130	220	110	140	250	130	190	320	140	170	310
60-64	65	85	150	60	100	160	80	140	220	100	140	240	130	190	320
65-69	62	108	170	60	80	140	50	100	150	80	140	220	90	150	240
70-74	52	84	136	60	100	160	50	80	130	50	100	150	80	130	210
75-79	41	56	97	50	80	130	50	90	140	50	70	120	50	90	140
80-84	17	42	59	40	50	90	40	70	110	40	80	120	40	60	100
85+	14	29	43	20	40	60	20	50	70	30	60	90	40	80	120
Total	2,035	2,569	4,604	2,240	2,740	4,980	2,400	2,970	5,370	2,560	3,100	5,660	2,730	3,280	6,010
Median Age			27.2			28.3			28.8			30.8			32.7

	2000-05	2005-10	2010-15	2015-20
Births	430	430	420	400
Deaths	130	160	190	210
Natural Increase	300	270	230	190
Net Migration	100	100	90	90
Change	400	370	320	280

Differences between period Totals may not equal Change due to rounding.

Smith

Age	2000			2005			2010			2015			2020		
	Males	Females	Total	Males	Females	Total	Males	Females	Total	Males	Females	Total	Males	Females	Total
0-4	329	290	619	760	740	1,500	830	810	1,640	840	810	1,650	810	780	1,590
5-9	278	321	599	450	410	860	860	840	1,700	900	870	1,770	890	860	1,750
10-14	223	228	451	310	350	660	490	450	940	880	860	1,740	910	880	1,790
15-19	144	251	395	160	170	330	240	280	520	400	360	760	750	730	1,480
20-24	340	374	714	450	560	1,010	490	500	990	460	500	960	550	510	1,060
25-29	722	651	1,373	960	990	1,950	1,110	1,220	2,330	920	930	1,850	760	800	1,560
30-34	761	668	1,429	1,030	960	1,990	1,280	1,320	2,600	1,320	1,440	2,760	1,070	1,080	2,150
35-39	637	578	1,215	790	700	1,490	1,220	1,150	2,370	1,400	1,450	2,850	1,410	1,520	2,930
40-44	485	421	906	630	570	1,200	780	690	1,470	1,250	1,190	2,440	1,480	1,530	3,010
45-49	414	424	838	480	420	900	620	570	1,190	770	690	1,460	1,230	1,180	2,410
50-54	406	423	829	400	420	820	470	410	880	610	560	1,170	750	670	1,420
55-59	358	318	676	390	420	810	390	410	800	450	410	860	580	560	1,140
60-64	188	214	402	330	310	640	360	410	770	360	410	770	410	400	810
65-69	149	196	345	170	210	380	300	300	600	320	400	720	320	400	720
70-74	152	262	414	130	180	310	150	200	350	260	280	540	280	380	660
75-79	164	314	478	130	240	370	120	170	290	130	180	310	230	260	490
80-84	162	316	478	140	270	410	110	210	320	100	140	240	110	150	260
85+	199	637	836	180	570	750	160	500	660	130	420	550	110	340	450
Total	6,111	6,886	12,997	7,890	8,490	16,380	9,980	10,440	20,420	11,500	11,900	23,400	12,650	13,030	25,680
Median Age			38.8			34.7			34.0			35.4			37.5

	2000-05	2005-10	2010-15	2015-20
Births	1,140	1,520	1,580	1,540
Deaths	860	810	770	760
Natural Increase	280	710	810	780
Net Migration	3,090	3,330	2,170	1,520
Change	3,370	4,040	2,980	2,300

Differences between period Totals may not equal Change due to rounding.

Stanton, F.L.															
Age	2000			2005			2010			2015			2020		
	Males	Females	Total	Males	Females	Total	Males	Females	Total	Males	Females	Total	Males	Females	Total
0-4	145	162	307	180	170	350	170	170	340	160	160	320	160	150	310
5-9	171	179	350	140	160	300	180	170	350	170	170	340	160	160	320
10-14	204	203	407	170	180	350	140	160	300	180	170	350	170	170	340
15-19	242	486	728	210	510	720	180	460	640	160	470	630	190	450	640
20-24	194	373	567	250	380	630	220	410	630	190	350	540	160	370	530
25-29	170	177	347	200	150	350	260	170	430	230	190	420	200	150	350
30-34	185	185	370	180	190	370	210	160	370	270	180	450	240	200	440
35-39	163	222	385	190	200	390	190	200	390	220	170	390	280	190	470
40-44	201	220	421	170	230	400	200	200	400	200	210	410	230	180	410
45-49	202	212	414	210	230	440	180	240	420	210	210	420	200	210	410
50-54	160	168	328	200	210	410	210	230	440	180	240	420	210	210	420
55-59	122	108	230	150	170	320	190	210	400	200	230	430	170	240	410
60-64	91	127	218	110	110	220	140	160	300	180	210	390	180	220	400
65-69	63	125	188	80	120	200	100	100	200	130	160	290	160	200	360
70-74	71	147	218	60	120	180	70	120	190	90	100	190	110	150	260
75-79	63	125	188	60	130	190	50	110	160	60	100	160	80	90	170
80-84	55	136	191	50	110	160	50	120	170	40	90	130	50	90	140
85+	51	131	182	50	150	200	50	150	200	50	150	200	50	140	190
Total	2,553	3,486	6,039	2,660	3,520	6,180	2,790	3,540	6,330	2,920	3,560	6,480	3,000	3,570	6,570
Median Age			34.2			35.3			36.3			37.4			38.8

	2000-05	2005-10	2010-15	2015-20
Births	360	340	330	320
Deaths	300	300	300	300
Natural Increase	60	40	30	20
Net Migration	110	100	110	100
Change	170	140	140	120

Differences between period Totals may not equal Change due to rounding.

Towns

Age	2000			2005			2010			2015			2020		
	Males	Females	Total	Males	Females	Total	Males	Females	Total	Males	Females	Total	Males	Females	Total
0-4	362	359	721	370	350	720	380	360	740	370	350	720	360	350	710
5-9	487	433	920	360	360	720	370	350	720	380	360	740	370	350	720
10-14	410	417	827	490	430	920	360	360	720	370	350	720	380	360	740
15-19	270	303	573	380	390	770	420	370	790	340	330	670	340	330	670
20-24	253	312	565	290	320	610	400	410	810	430	380	810	350	350	700
25-29	240	306	546	280	340	620	310	350	660	400	410	810	430	380	810
30-34	220	280	500	260	320	580	290	360	650	320	360	680	420	430	850
35-39	208	231	439	230	290	520	260	330	590	300	360	660	330	370	700
40-44	187	253	440	210	230	440	230	300	530	270	340	610	300	370	670
45-49	160	224	384	180	250	430	210	240	450	240	300	540	270	340	610
50-54	143	142	285	160	220	380	190	260	450	220	240	460	230	300	530
55-59	97	137	234	140	140	280	160	230	390	180	250	430	210	240	450
60-64	64	119	183	90	130	220	130	140	270	150	220	370	170	250	420
65-69	85	109	194	60	120	180	80	130	210	110	140	250	130	220	350
70-74	59	83	142	80	100	180	50	110	160	70	120	190	100	130	230
75-79	37	82	119	50	80	130	70	90	160	40	100	140	60	110	170
80-84	19	58	77	30	70	100	40	70	110	60	80	140	40	90	130
85+	12	39	51	20	50	70	20	70	90	30	70	100	40	90	130
Total	3,313	3,887	7,200	3,680	4,190	7,870	3,970	4,530	8,500	4,280	4,760	9,040	4,530	5,060	9,590
Median Age			24.9			26.6			28.6			30.4			32.6

	2000-05	2005-10	2010-15	2015-20
Births	730	750	730	710
Deaths	170	210	240	270
Natural Increase	560	540	490	440
Net Migration	90	90	80	80
Change	650	630	570	520

Differences between period Totals may not equal Change due to rounding.

Usher/Collier Heights

Age	2000			2005			2010			2015			2020		
	Males	Females	Total	Males	Females	Total	Males	Females	Total	Males	Females	Total	Males	Females	Total
0-4	402	462	864	470	450	920	500	480	980	470	460	930	470	450	920
5-9	518	521	1,039	430	490	920	520	500	1,020	520	510	1,030	490	470	960
10-14	468	434	902	480	490	970	430	490	920	520	500	1,020	520	510	1,030
15-19	354	422	776	430	400	830	420	430	850	400	460	860	490	480	970
20-24	303	417	720	400	470	870	460	420	880	450	450	900	410	470	880
25-29	274	368	642	320	440	760	400	470	870	460	430	890	450	460	910
30-34	215	362	577	280	380	660	330	440	770	400	470	870	460	430	890
35-39	281	361	642	210	360	570	290	380	670	330	450	780	400	480	880
40-44	280	395	675	280	360	640	220	360	580	290	380	670	330	450	780
45-49	247	377	624	280	390	670	280	360	640	220	370	590	290	390	680
50-54	214	279	493	240	370	610	280	390	670	280	360	640	220	360	580
55-59	142	239	381	210	280	490	230	370	600	260	390	650	270	360	630
60-64	162	240	402	130	230	360	190	270	460	210	360	570	250	380	630
65-69	167	270	437	150	230	380	120	230	350	170	270	440	190	350	540
70-74	158	282	440	150	250	400	130	220	350	100	210	310	150	250	400
75-79	140	209	349	140	260	400	130	230	360	110	200	310	90	190	280
80-84	60	115	175	120	180	300	120	220	340	110	200	310	100	170	270
85+	50	107	157	50	120	170	80	170	250	100	210	310	100	230	330
Total	4,435	5,860	10,295	4,770	6,150	10,920	5,130	6,430	11,560	5,400	6,680	12,080	5,680	6,880	12,560
Median Age			31.8			31.4			31.7			32.4			33.4

	2000-05	2005-10	2010-15	2015-20
Births	910	960	940	930
Deaths	380	460	510	530
Natural Increase	530	500	430	400
Net Migration	110	120	90	80
Change	640	620	520	480

Differences between period Totals may not equal Change due to rounding.

White															
Age	2000			2005			2010			2015			2020		
	Males	Females	Total	Males	Females	Total	Males	Females	Total	Males	Females	Total	Males	Females	Total
0-4	186	199	385	210	200	410	220	210	430	220	210	430	210	200	410
5-9	259	236	495	180	190	370	200	200	400	210	200	410	210	200	410
10-14	233	211	444	250	230	480	170	190	360	200	190	390	210	200	410
15-19	185	194	379	220	200	420	250	220	470	170	180	350	190	180	370
20-24	139	188	327	210	220	430	250	230	480	270	240	510	190	200	390
25-29	150	178	328	150	200	350	210	230	440	250	230	480	270	250	520
30-34	153	177	330	160	190	350	150	200	350	220	230	450	260	240	500
35-39	136	188	324	160	180	340	160	190	350	160	210	370	230	240	470
40-44	165	168	333	140	190	330	170	190	360	170	200	370	160	220	380
45-49	160	179	339	170	170	340	150	200	350	170	200	370	170	200	370
50-54	122	142	264	160	180	340	170	180	350	150	200	350	170	200	370
55-59	102	120	222	120	140	260	150	180	330	160	170	330	140	200	340
60-64	96	128	224	90	120	210	110	140	250	140	180	320	150	170	320
65-69	60	129	189	90	130	220	80	110	190	100	140	240	130	170	300
70-74	64	153	217	50	120	170	80	120	200	70	110	180	90	130	220
75-79	85	152	237	60	140	200	50	110	160	70	110	180	70	100	170
80-84	81	211	292	70	130	200	50	120	170	40	90	130	60	90	150
85+	73	252	325	80	260	340	70	230	300	60	210	270	50	180	230
Total	2,449	3,205	5,654	2,570	3,190	5,760	2,690	3,250	5,940	2,830	3,300	6,130	2,960	3,370	6,330
Median Age			37.1			36.0			35.6			35.6			36.6

	2000-05	2005-10	2010-15	2015-20
Births	440	450	450	430
Deaths	400	360	330	310
Natural Increase	40	90	120	120
Net Migration	80	80	70	70
Change	120	170	190	190

Differences between period Totals may not equal Change due to rounding.

Woodson

Age	2000			2005			2010			2015			2020		
	Males	Females	Total	Males	Females	Total	Males	Females	Total	Males	Females	Total	Males	Females	Total
0-4	188	166	354	220	210	430	230	220	450	220	220	440	230	220	450
5-9	198	194	392	220	200	420	250	240	490	230	220	450	220	220	440
10-14	153	179	332	210	200	410	230	200	430	260	250	510	230	220	450
15-19	134	141	275	120	150	270	170	170	340	200	180	380	230	230	460
20-24	128	208	336	160	170	330	160	180	340	200	190	390	220	200	420
25-29	136	172	308	160	240	400	200	200	400	180	210	390	220	210	430
30-34	132	134	266	130	170	300	160	250	410	220	230	450	200	230	430
35-39	167	155	322	130	130	260	130	170	300	170	250	420	220	230	450
40-44	147	160	307	170	150	320	130	130	260	130	170	300	170	250	420
45-49	120	133	253	140	160	300	160	150	310	130	130	260	130	170	300
50-54	108	119	227	120	130	250	140	160	300	160	150	310	130	130	260
55-59	85	85	170	100	120	220	110	130	240	140	150	290	150	150	300
60-64	61	81	142	80	80	160	90	120	210	100	130	230	120	150	270
65-69	57	85	142	50	80	130	70	80	150	90	110	200	90	120	210
70-74	46	54	100	50	80	130	50	70	120	60	80	140	80	110	190
75-79	25	37	62	40	50	90	40	70	110	40	70	110	50	70	120
80-84	18	32	50	20	30	50	30	40	70	40	60	100	40	60	100
85+	10	31	41	10	40	50	20	40	60	30	40	70	30	60	90
Total	1,913	2,166	4,079	2,130	2,390	4,520	2,370	2,620	4,990	2,600	2,840	5,440	2,760	3,030	5,790
Median Age			30.8			30.0			30.5			31.8			32.8

	2000-05	2005-10	2010-15	2015-20
Births	410	450	440	450
Deaths	120	140	160	190
Natural Increase	290	310	280	260
Net Migration	150	170	130	110
Change	440	480	410	370

Differences between period Totals may not equal Change due to rounding.

SRT-4 POPULATION PYRAMIDS

SRT-4 Total

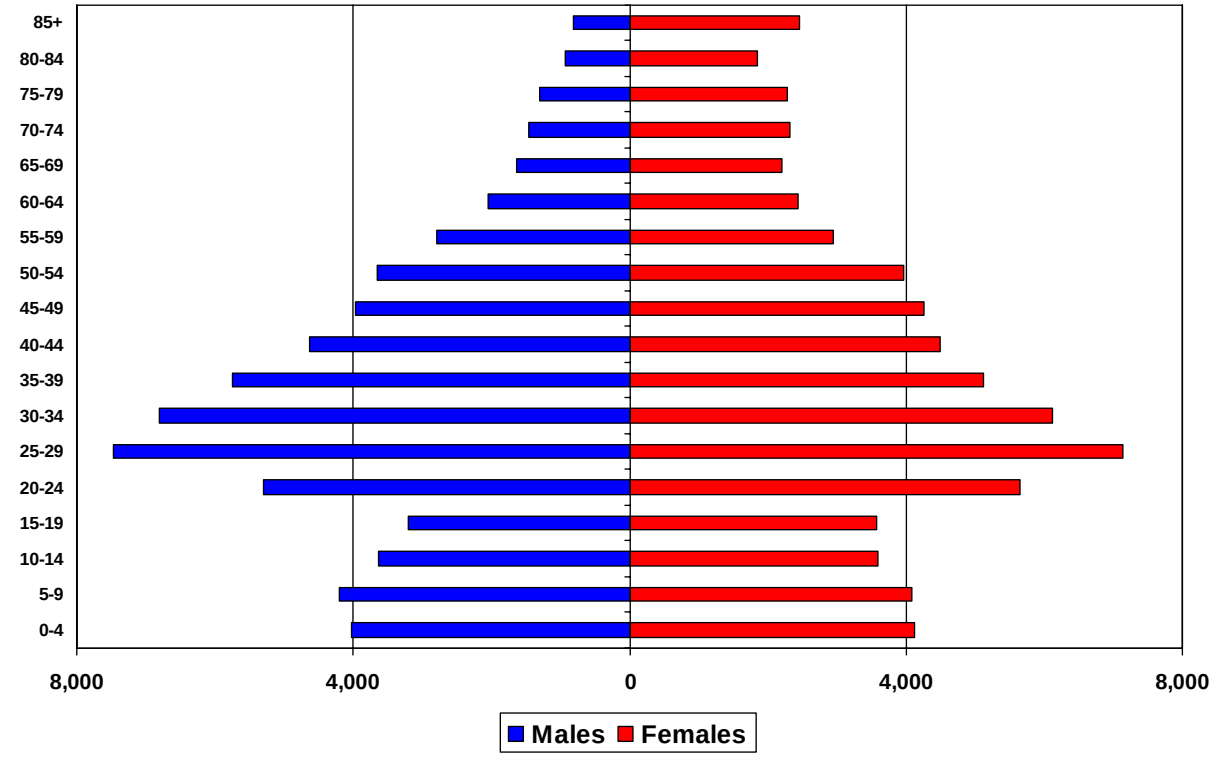

Bolton Academy

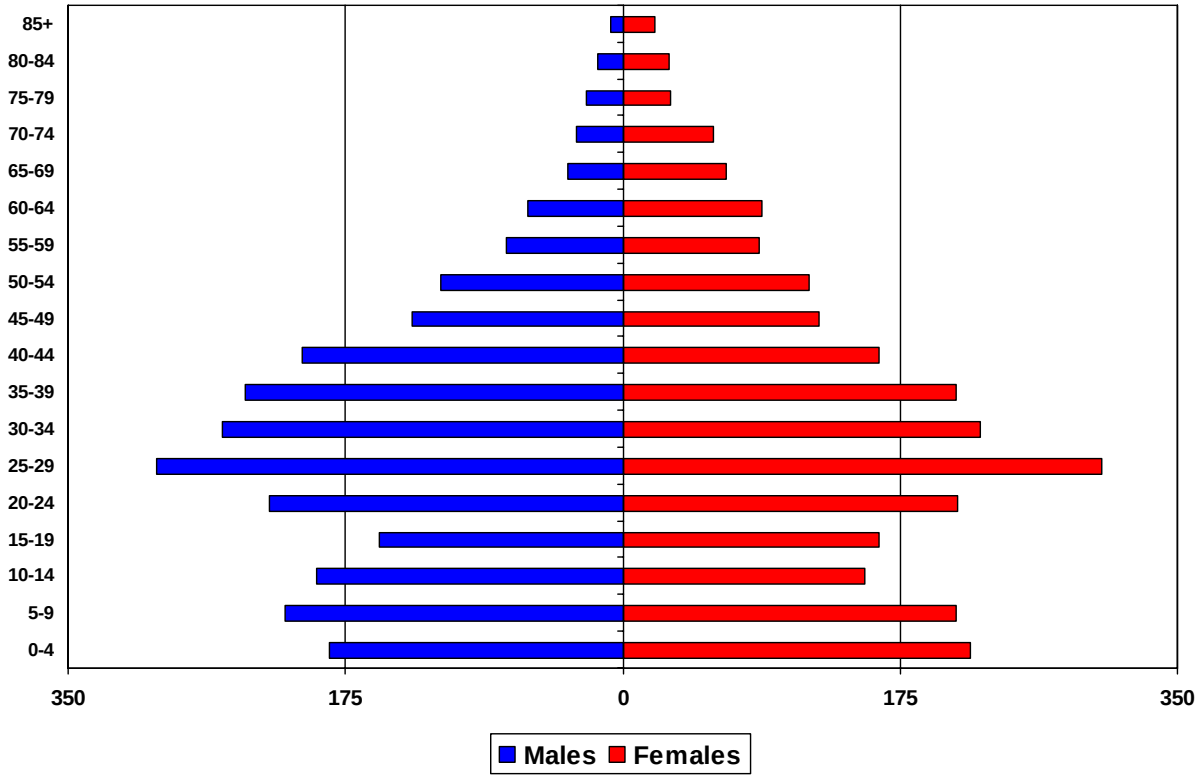

Brandon

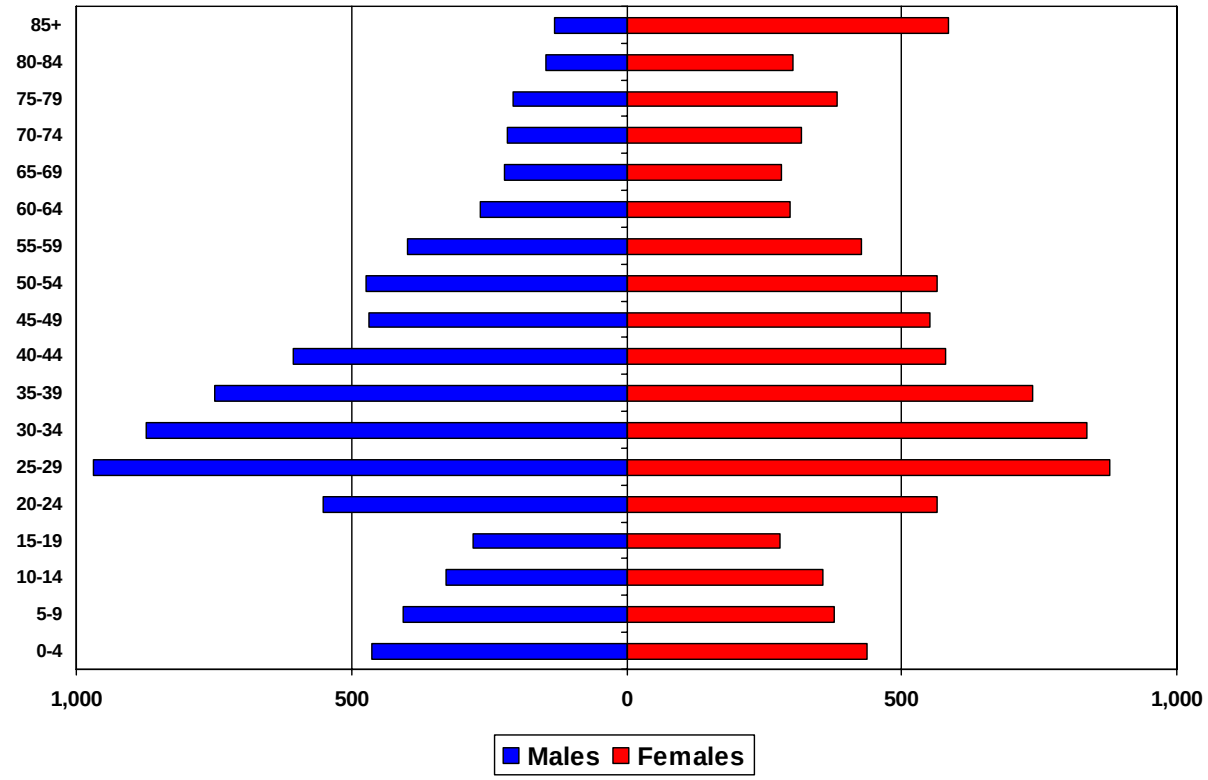

Garden Hills

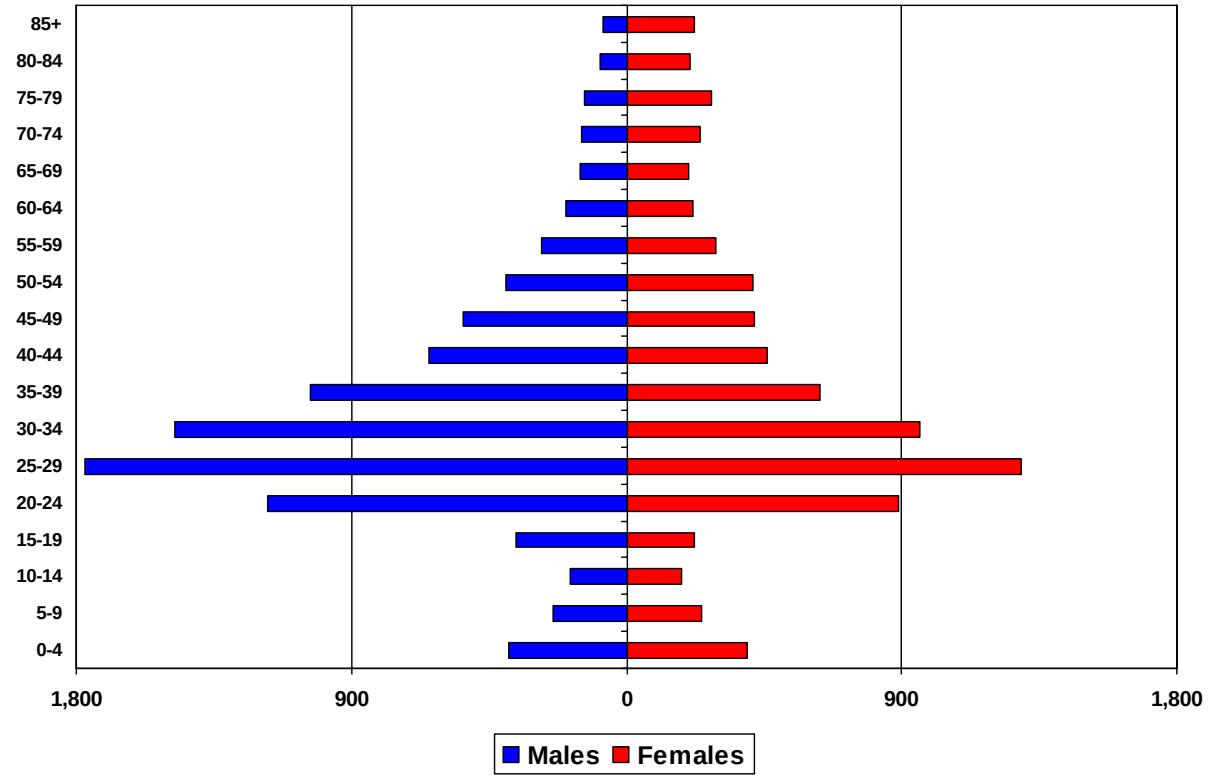

Grove Park

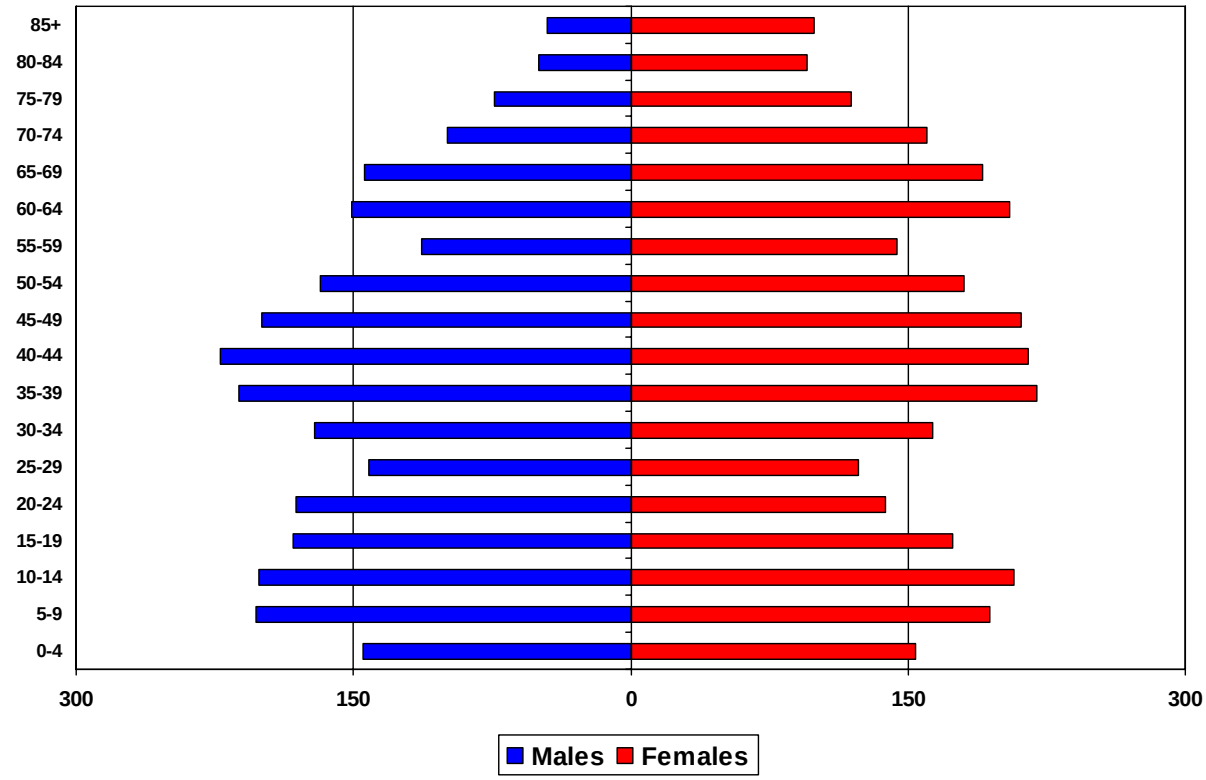

Jackson

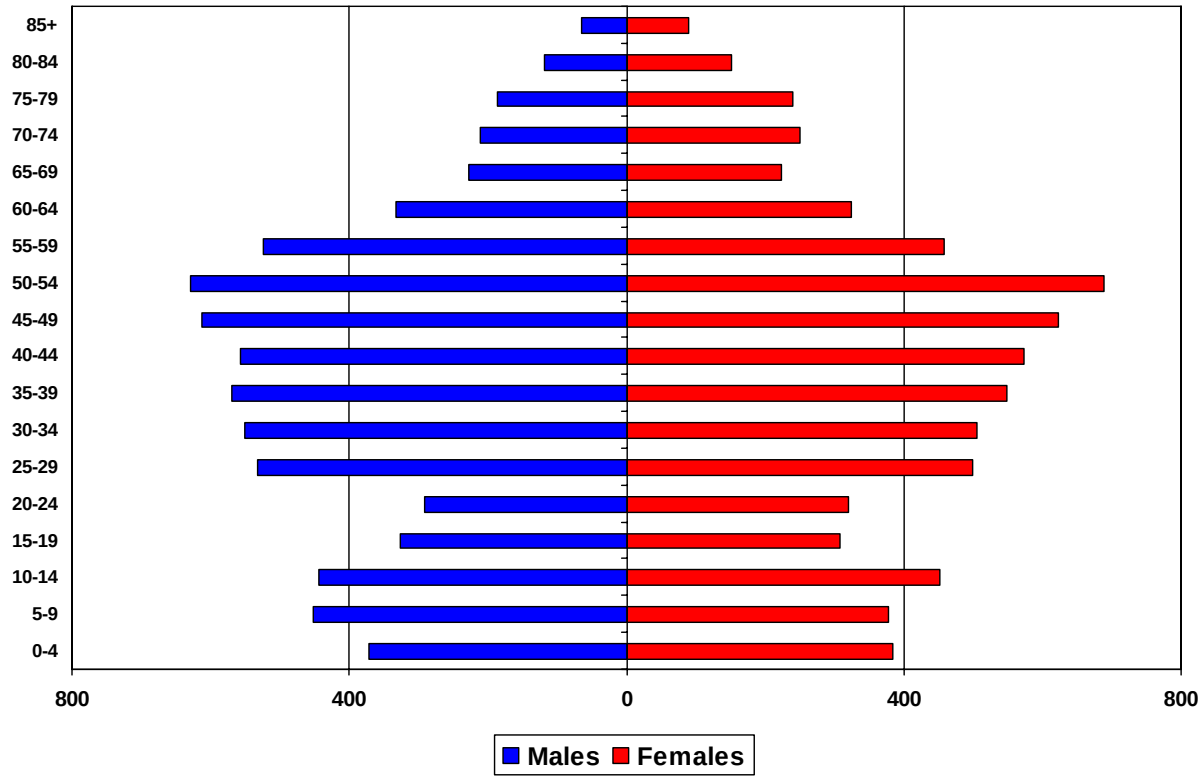

Rivers

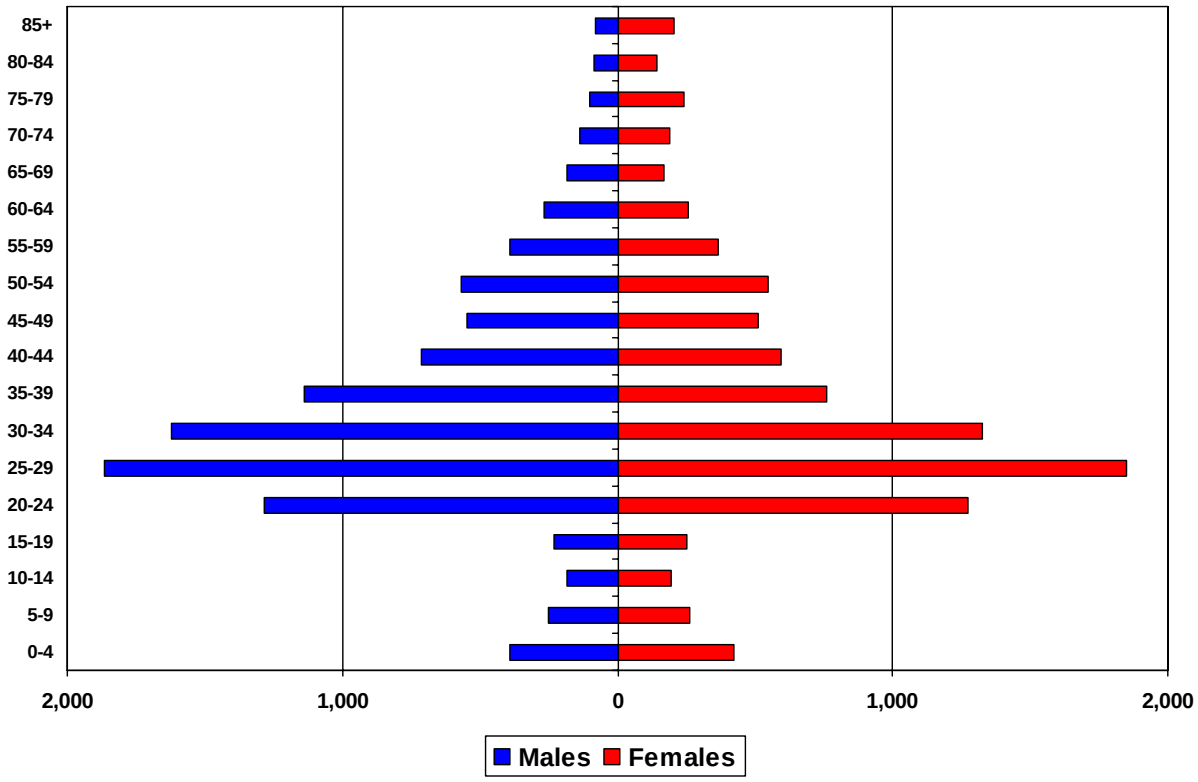

Scott

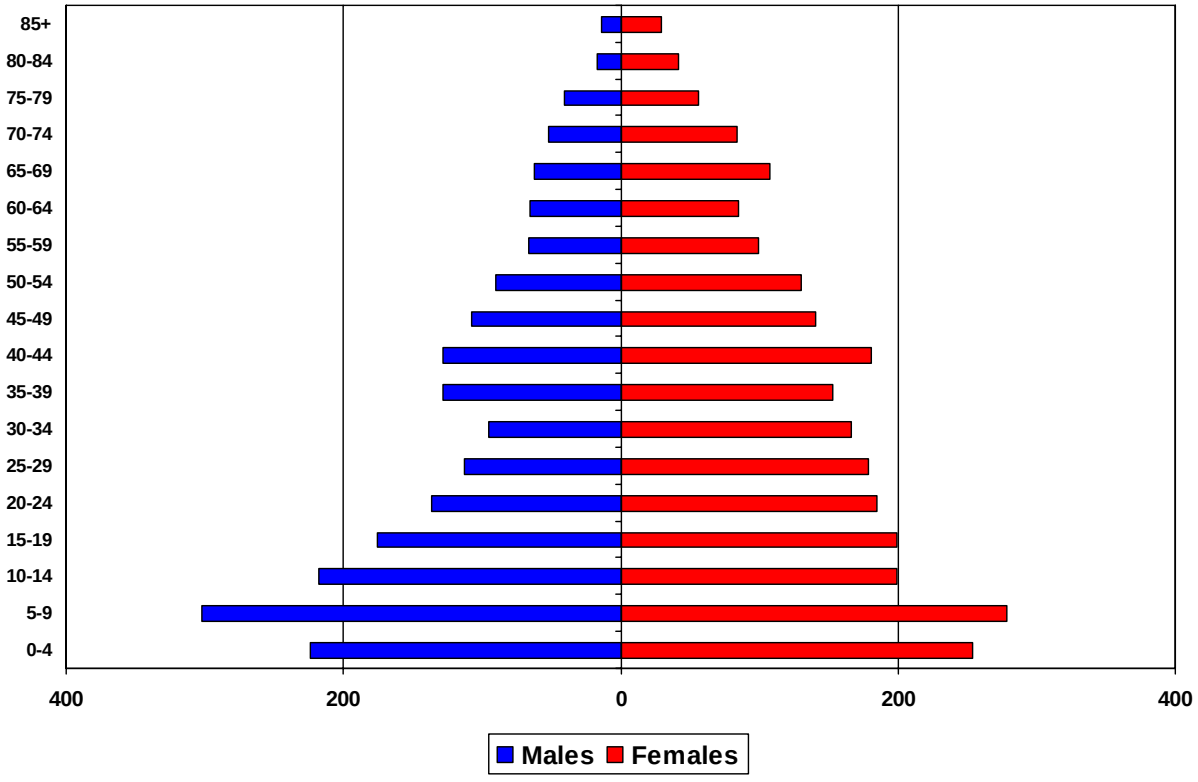

Smith

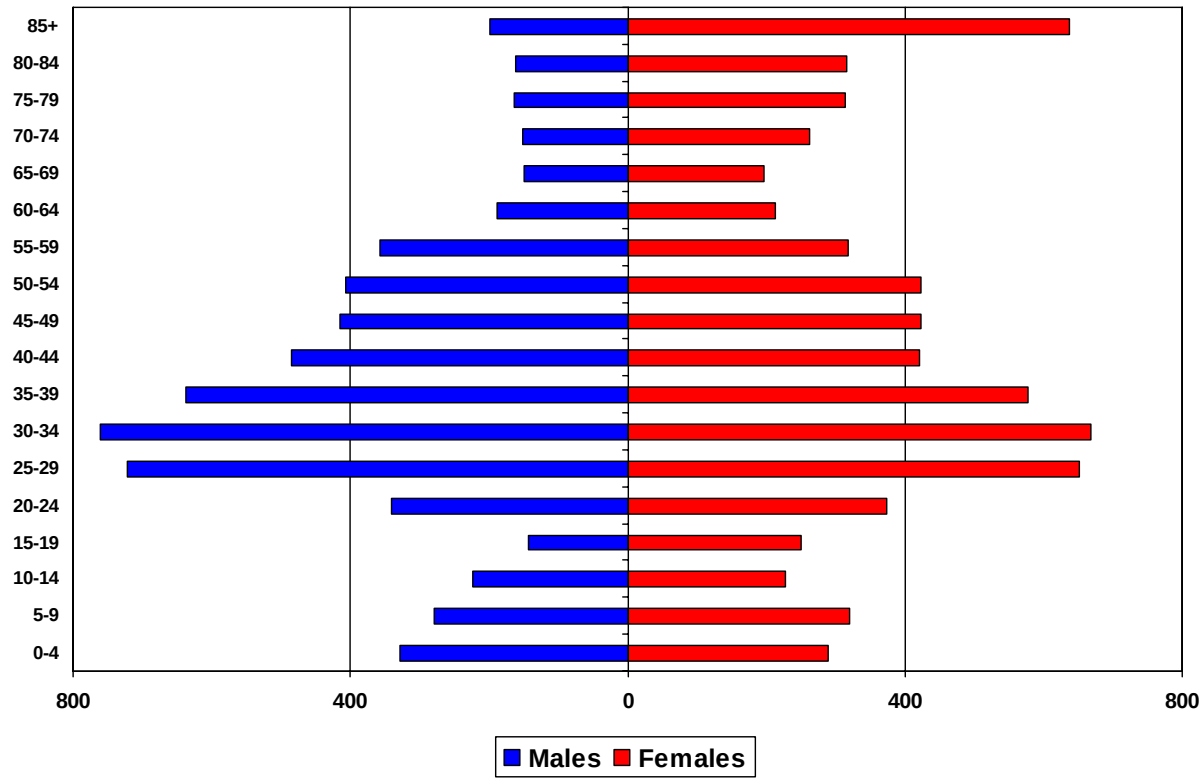

Stanton, F.L.

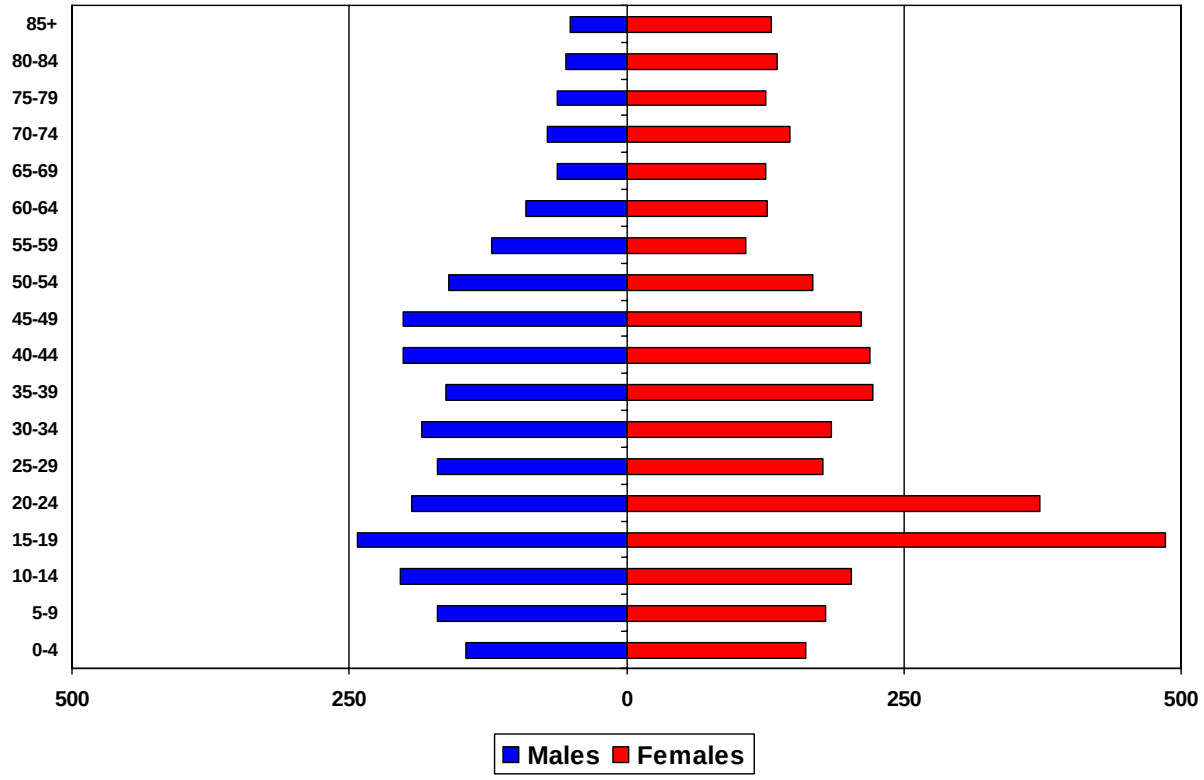

Towns

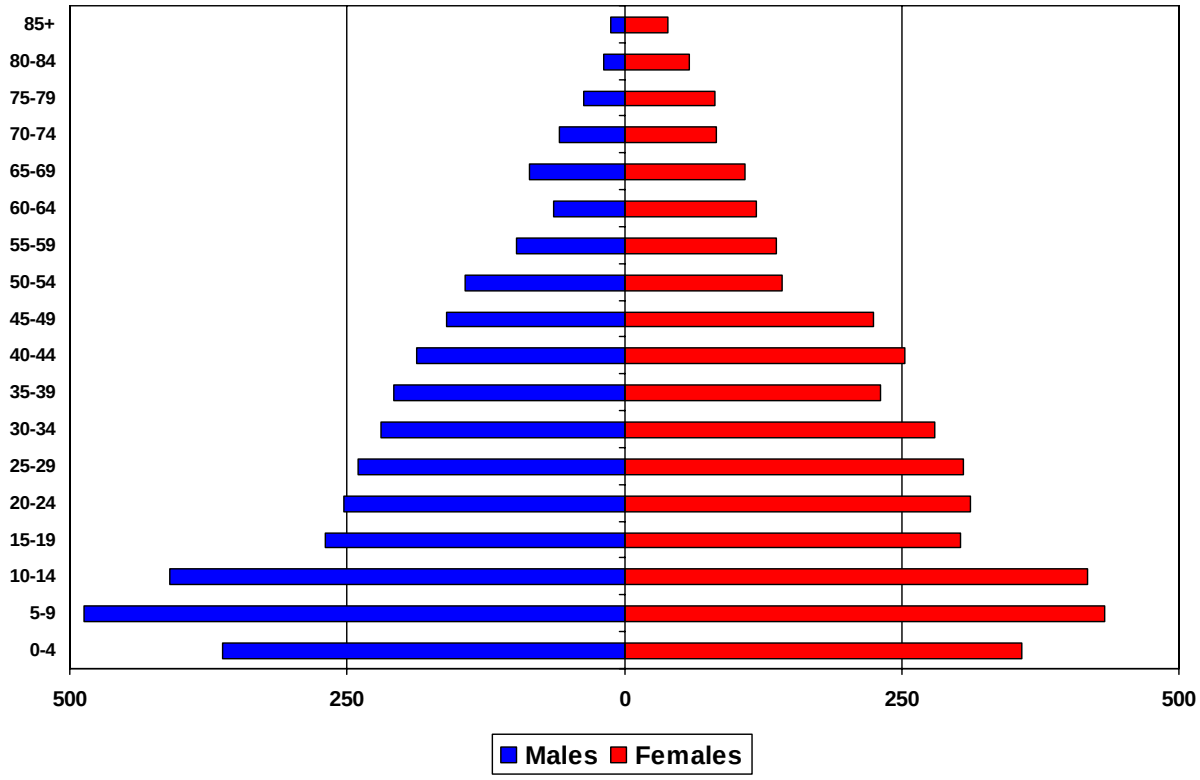

Usher/Collier Heights

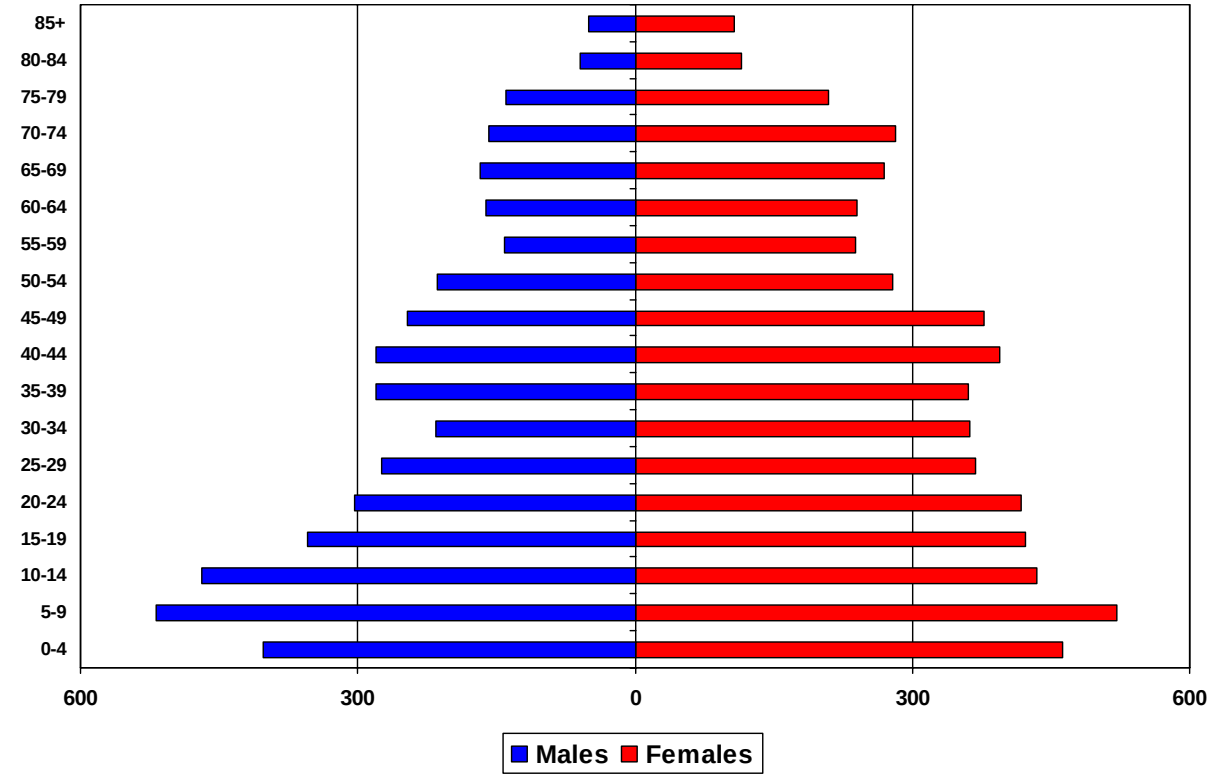

White

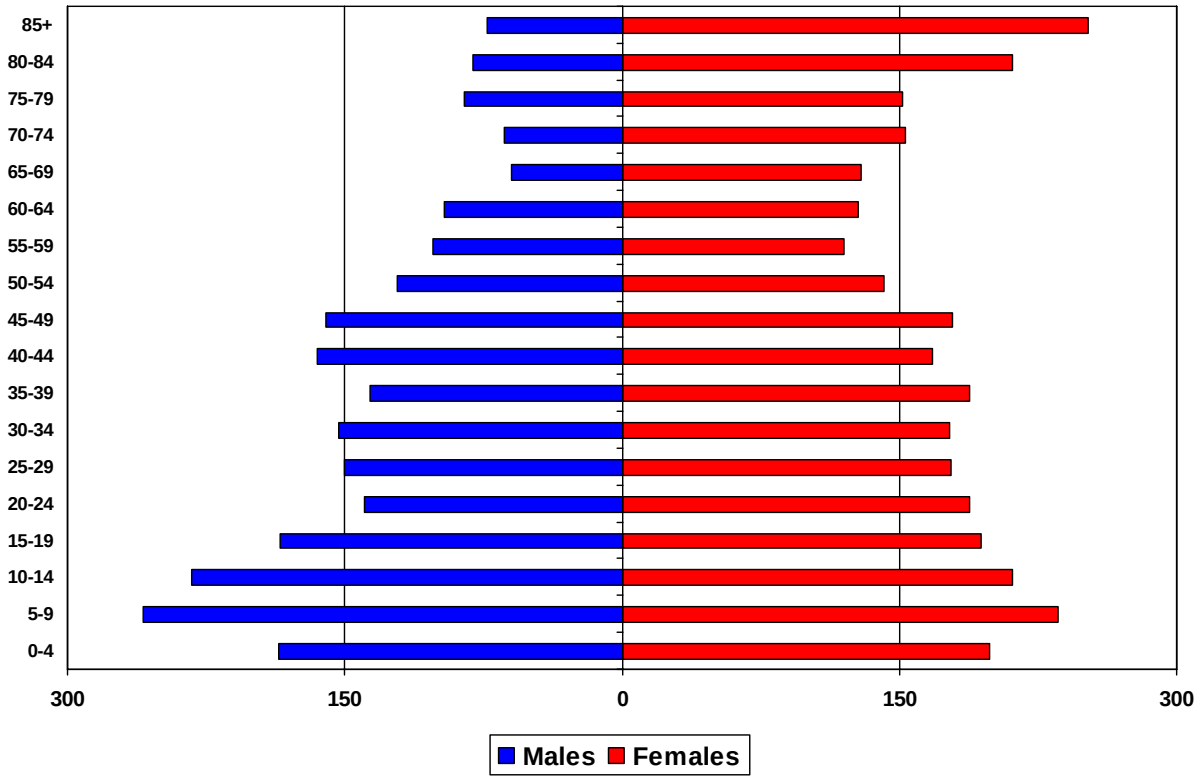

Woodson

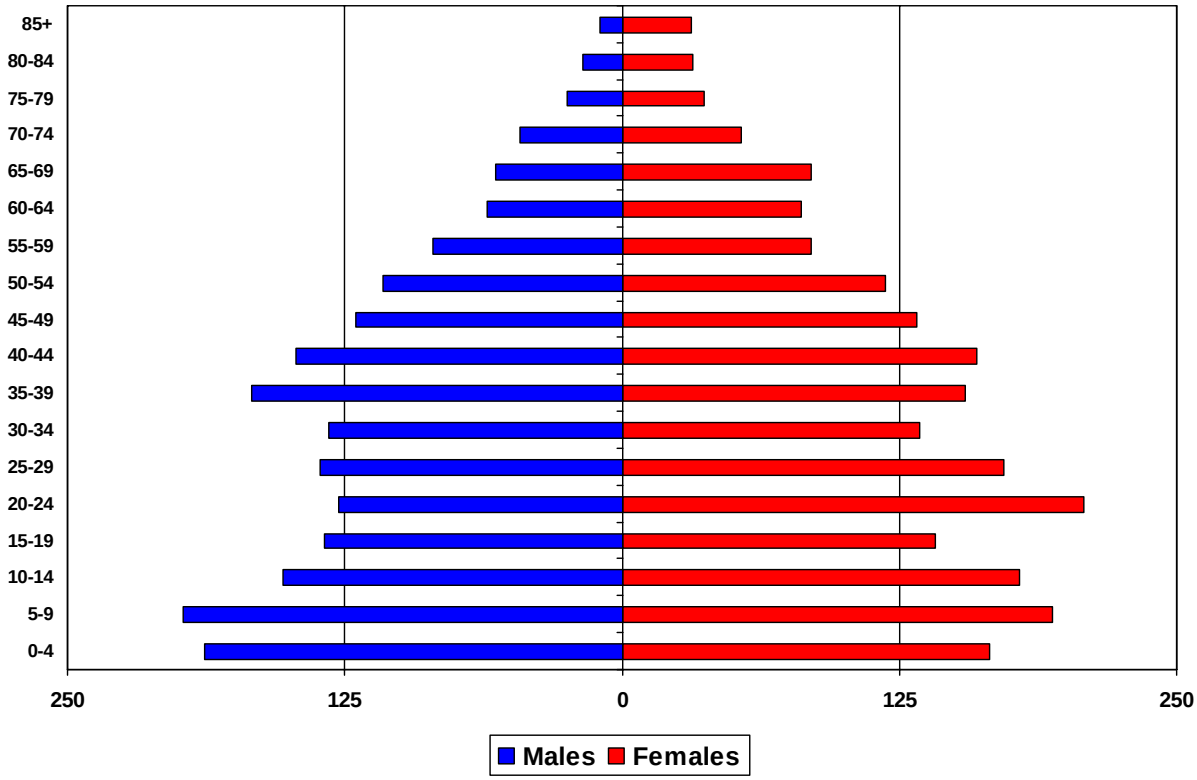

SRT-1

ATTENDANCE AREAS

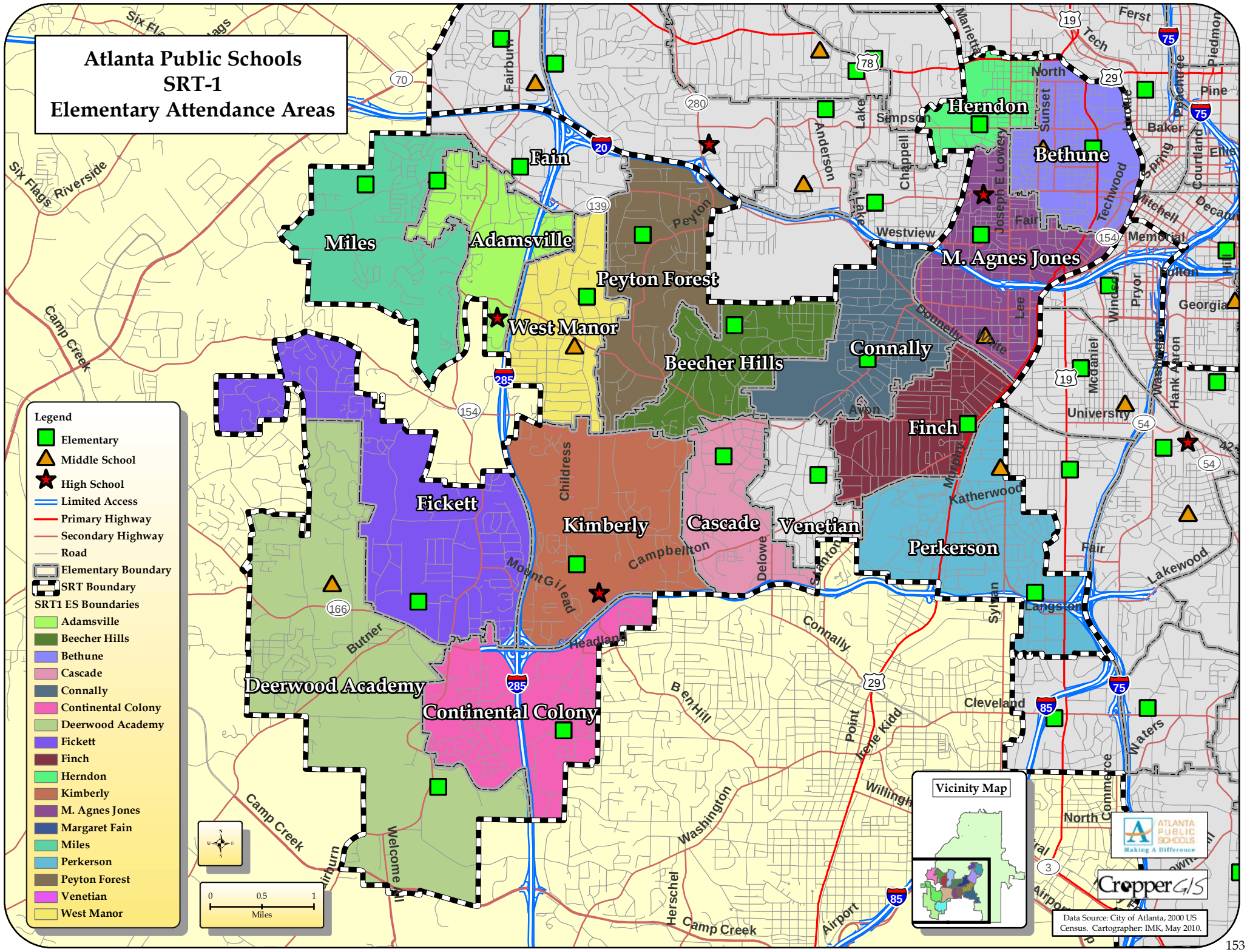
Atlanta Public Schools
SRT-1
Elementary Attendance Areas
Legend
Elementary
Middle School
High School
Limited Access
Primary Highway
Secondary Highway
Road
Elementary Boundary
SRT Boundary
SRT1 ES Boundaries
Adamsville
Beecher Hills
Bethune
Cascade
Connally
Continental Colony
Deerwood Academy
Fickett
Finch
Herndon
Kimberly
M. Agnes Jones
Margaret Fain
Miles
Perkerson
Peyton Forest
Venetian
West Manor
Miles
Adamsville
Fain
Peyton Forest
West Manor
Beecher Hills
Connally
Herndon
Bethune
M. Agnes Jones
Finch
Fickett
Kimberly
Cascade
Venetian
Perkerson
Deerwood Academy
Continental Colony
Vicinity Map
0 0.5 1
Miles
Data Source: City of Atlanta, 2000 US Census. Cartographer: IMK, May 2010.
CropperGIS

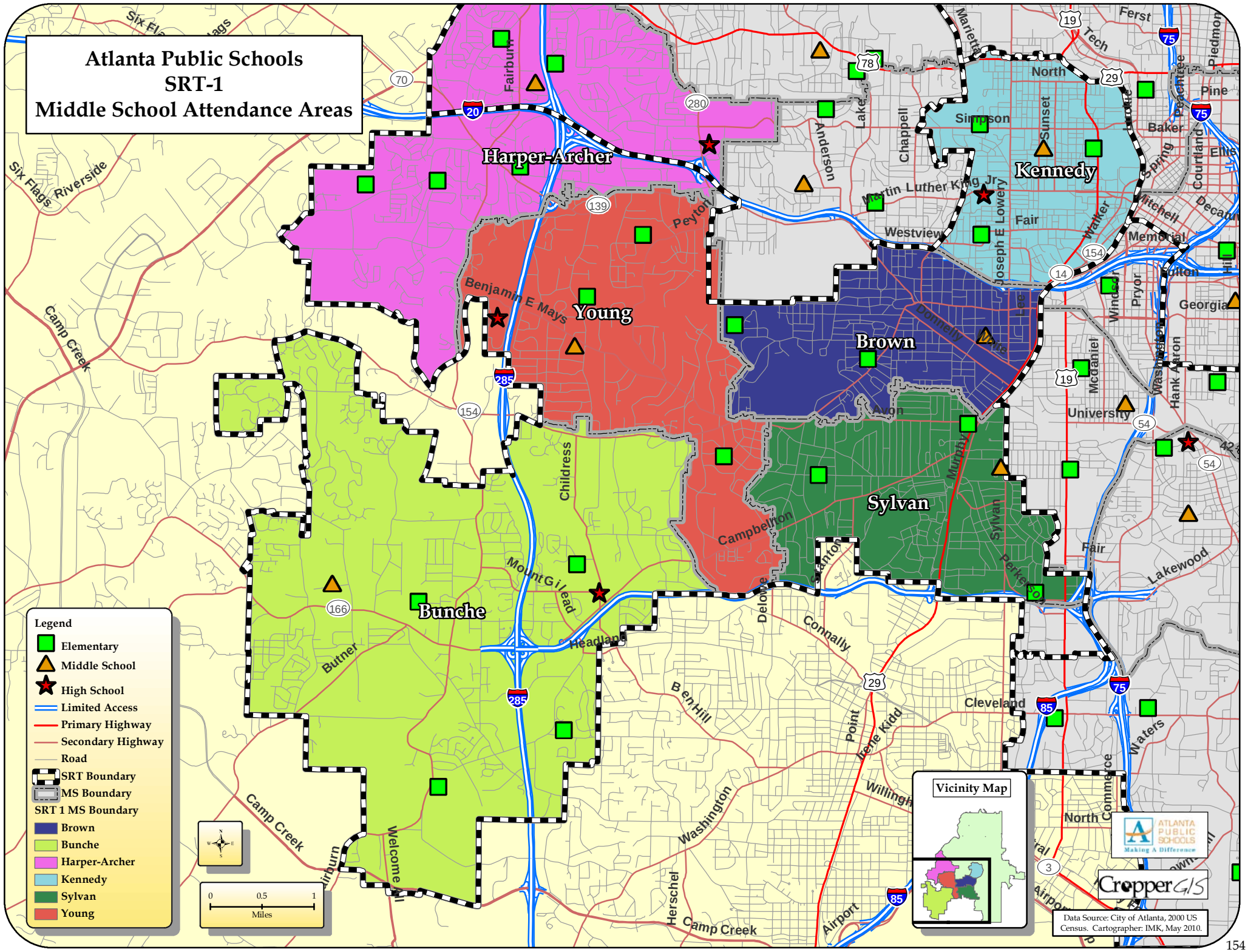
Atlanta Public Schools
SRT-1
Middle School Attendance Areas
Harper-Archer
Young
Brown
Kennedy
Sylvan
Bunche
Legend
Elementary
Middle School
High School
Limited Access
Primary Highway
Secondary Highway
Road
SRT Boundary
MS Boundary
SRT 1 MS Boundary
Brown
Bunche
Harper-Archer
Kennedy
Sylvan
Young
0
0.5
1
Miles
Vicinity Map
Data Source: City of Atlanta, 2000 US Census. Cartographer: IMK, May 2010.
Cropper GIS
ATLANTA PUBLIC SCHOOLS
Making A Difference

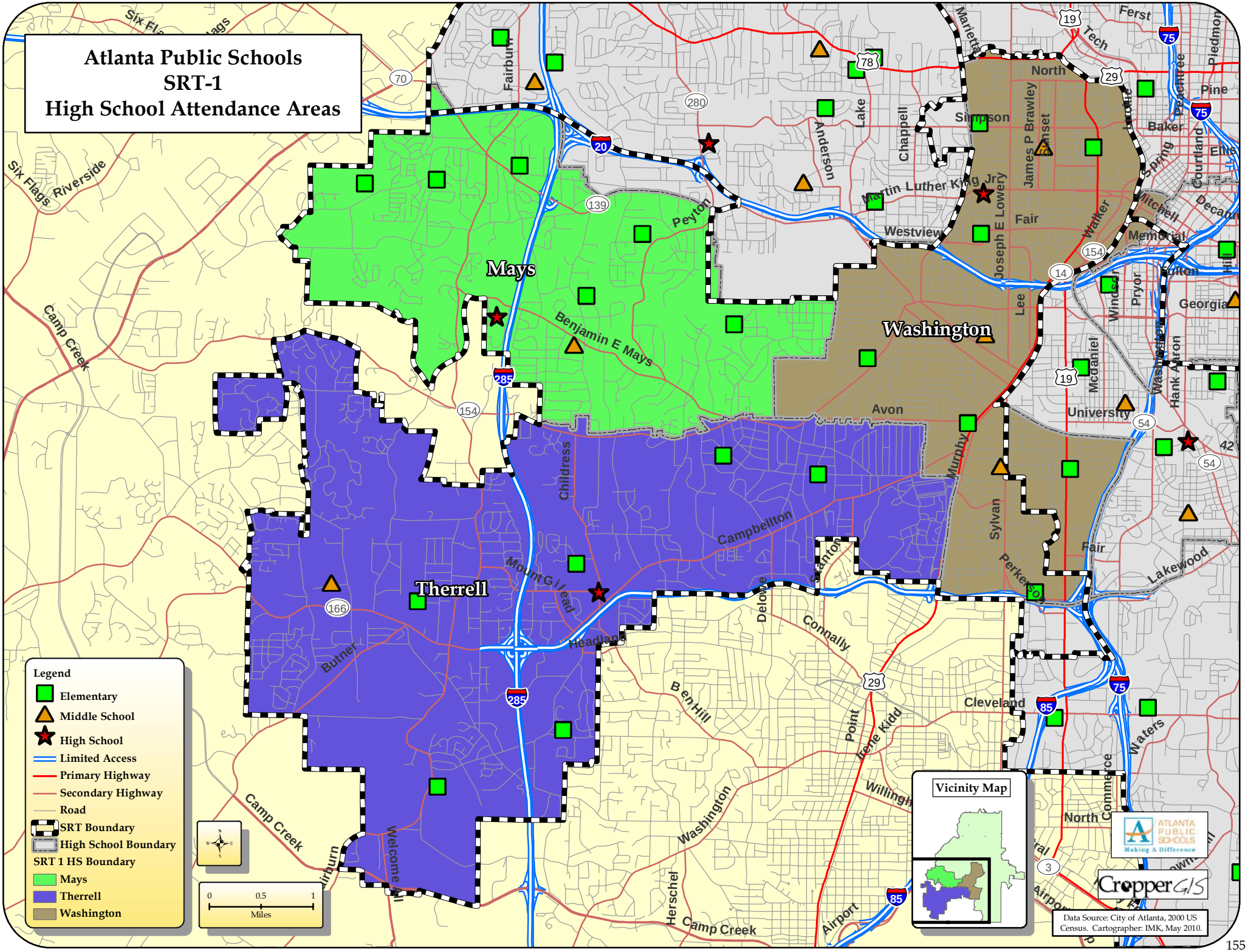
Atlanta Public Schools
SRT-1
High School Attendance Areas
Mays
Washington
Therrell
Legend
Elementary
Middle School
High School
Limited Access
Primary Highway
Secondary Highway
Road
SRT Boundary
High School Boundary
SRT 1 HS Boundary
Mays
Therrell
Washington
0
0.5
1
Miles
Vicinity Map
Data Source: City of Atlanta, 2000 US Census. Cartographer: IMK, May 2010.
Cropper GIS
ATLANTA PUBLIC SCHOOLS
Making A Difference

SRT-2

ATTENDANCE AREAS

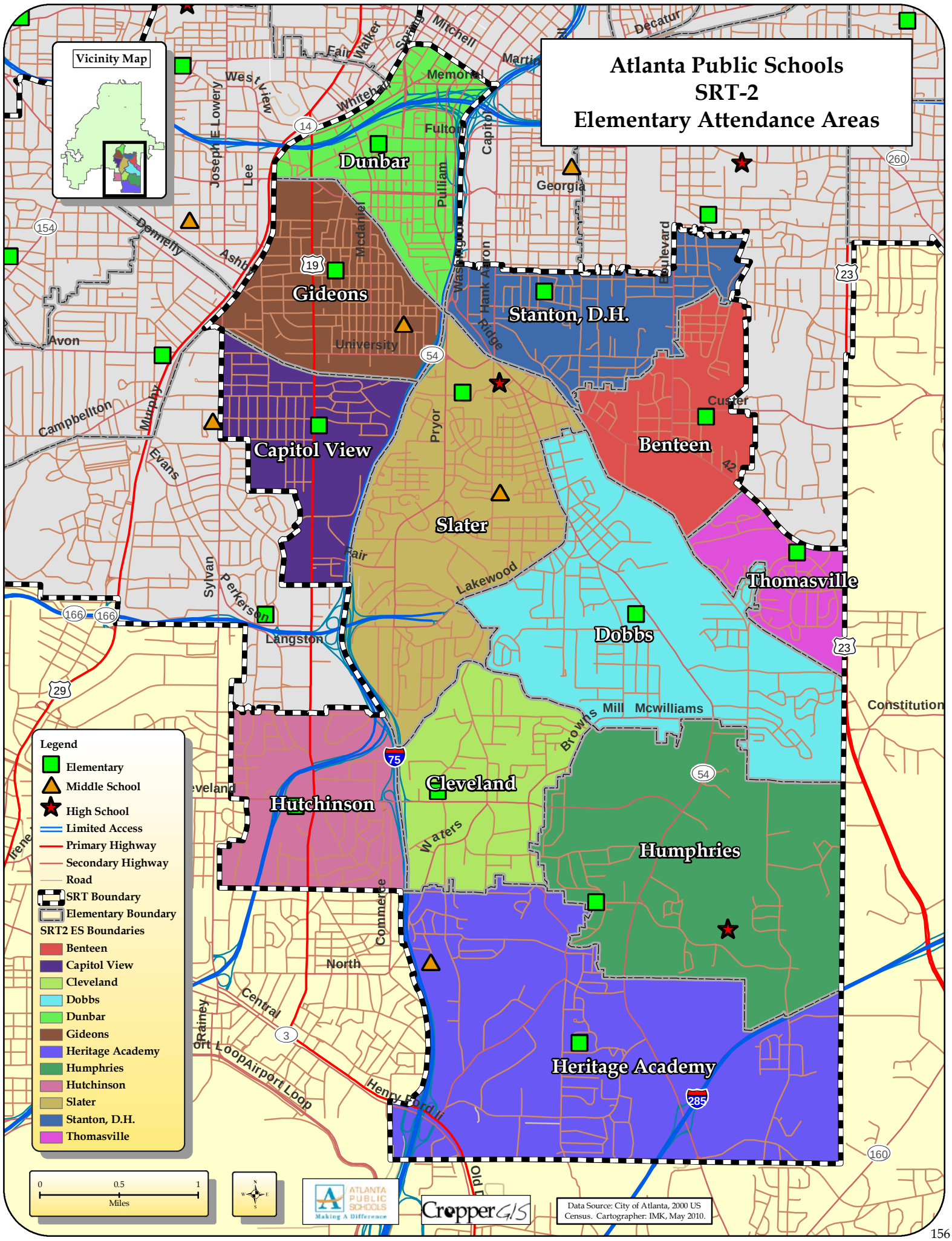
Atlanta Public Schools
SRT-2
Elementary Attendance Areas
Vicinity Map
Dunbar
Gideons
Capitol View
Slater
Stanton, D.H.
Benteen
Thomasville
Dobbs
Cleveland
Hutchinson
Humphries
Heritage Academy
Legend
Elementary
Middle School
High School
Limited Access
Primary Highway
Secondary Highway
Road
SRT Boundary
Elementary Boundary
SRT2 ES Boundaries
Benteen
Capitol View
Cleveland
Dobbs
Dunbar
Gideons
Heritage Academy
Humphries
Hutchinson
Slater
Stanton, D.H.
Thomasville
0
0.5
1
Miles
Data Source: City of Atlanta, 2000 US Census. Cartographer: IMK, May 2010.
Cropper GIS

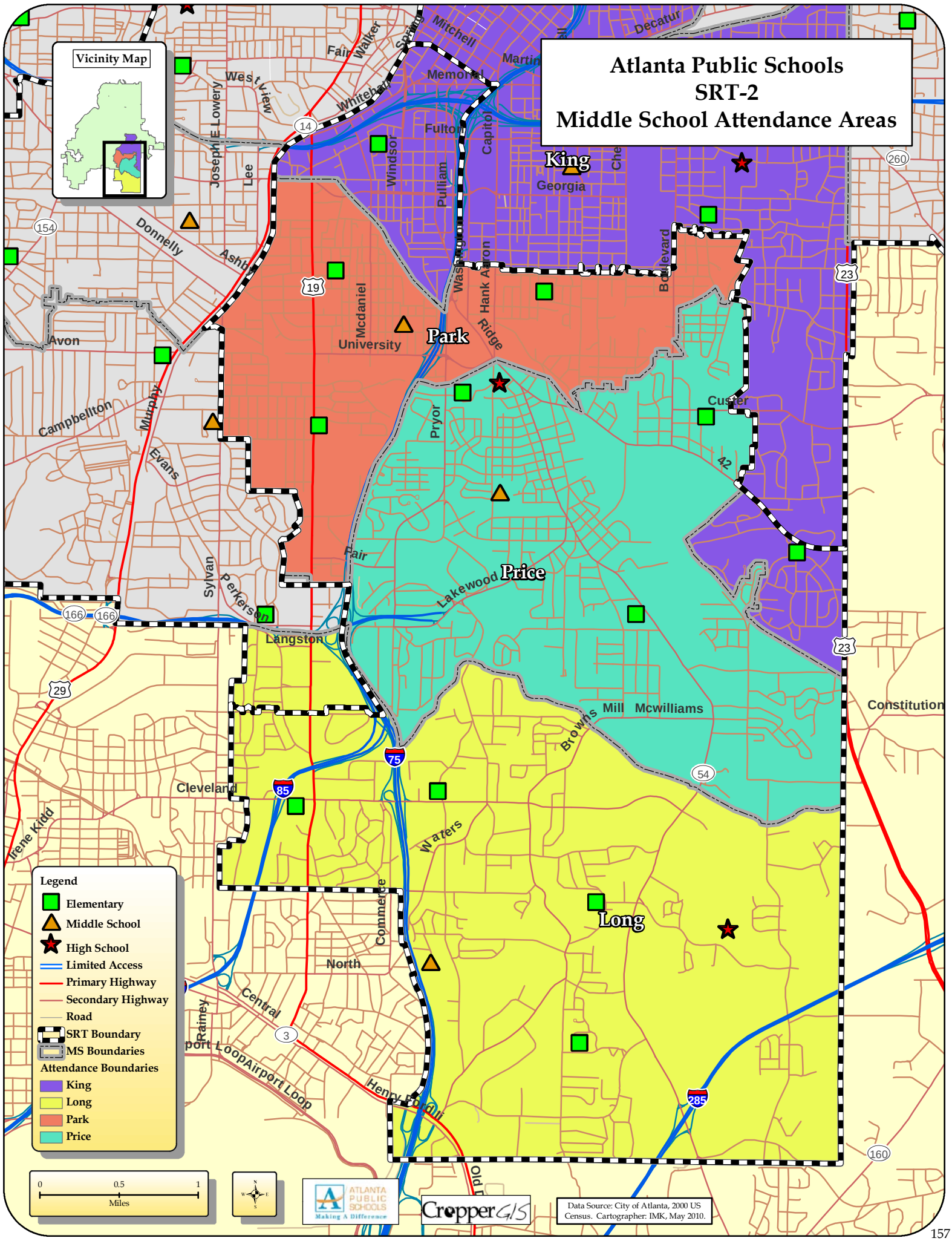
Atlanta Public Schools
SRT-2
Middle School Attendance Areas
Vicinity Map
King
Park
Price
Long
Legend
Elementary
Middle School
High School
Limited Access
Primary Highway
Secondary Highway
Road
SRT Boundary
MS Boundaries
Attendance Boundaries
King
Long
Park
Price
0
0.5
1
Miles
Data Source: City of Atlanta, 2000 US Census. Cartographer: IMK, May 2010.
Cropper GIS
Atlanta Public Schools
Making A Difference

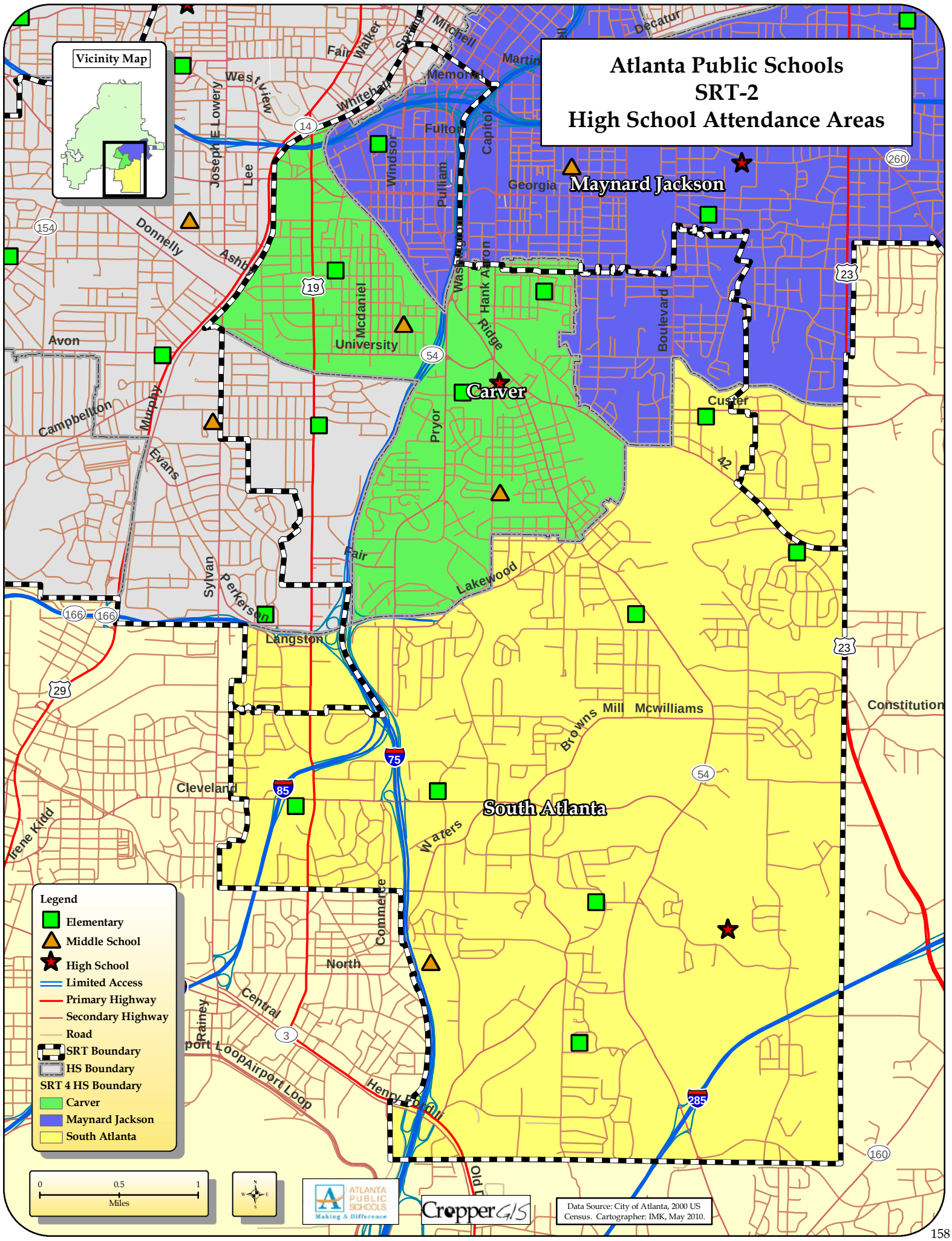
Atlanta Public Schools
SRT-2
High School Attendance Areas
Vicinity Map
Maynard Jackson
Carver
South Atlanta
Legend
Elementary
Middle School
High School
Limited Access
Primary Highway
Secondary Highway
Road
SRT Boundary
HS Boundary
SRT 4 HS Boundary
Carver
Maynard Jackson
South Atlanta
0
0.5
1
Miles
Data Source: City of Atlanta, 2000 US Census. Cartographer: IMK, May 2010.
Cropper GIS

SRT-3

ATTENDANCE AREAS

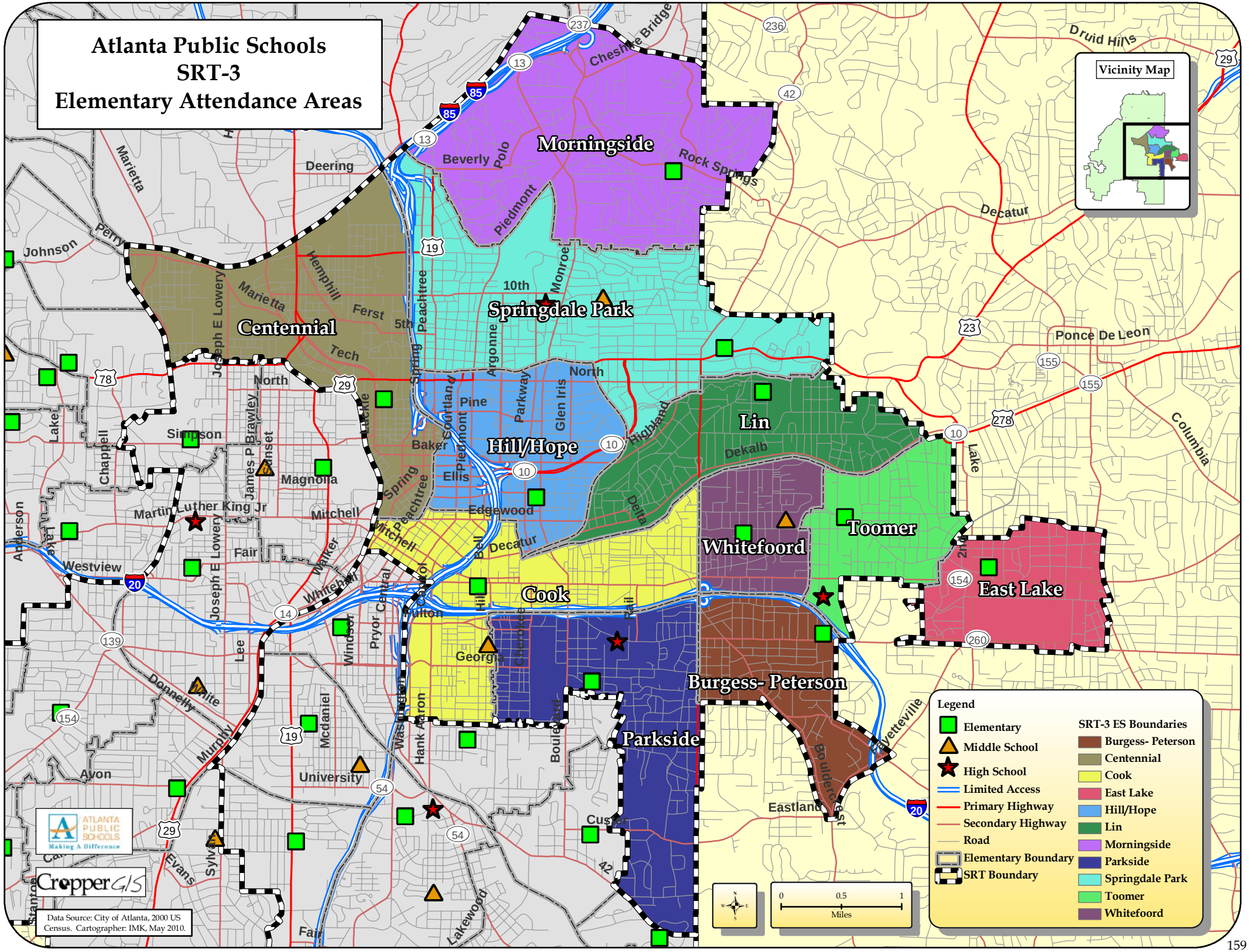
Atlanta Public Schools
SRT-3
Elementary Attendance Areas
Vicinity Map
Morningside
Springdale Park
Centennial
Hill/Hope
Lin
Toomer
Whitefoord
East Lake
Cook
Burgess- Peterson
Parkside
Legend
Elementary
Middle School
High School
Limited Access
Primary Highway
Secondary Highway
Road
Elementary Boundary
SRT Boundary
SRT-3 ES Boundaries
Burgess- Peterson
Centennial
Cook
East Lake
Hill/Hope
Lin
Morningside
Parkside
Springdale Park
Toomer
Whitefoord
0
0.5
1
Miles
Data Source: City of Atlanta, 2000 US Census. Cartographer: IMK, May 2010.
CropperGIS
ATLANTA PUBLIC SCHOOLS
Making A Difference

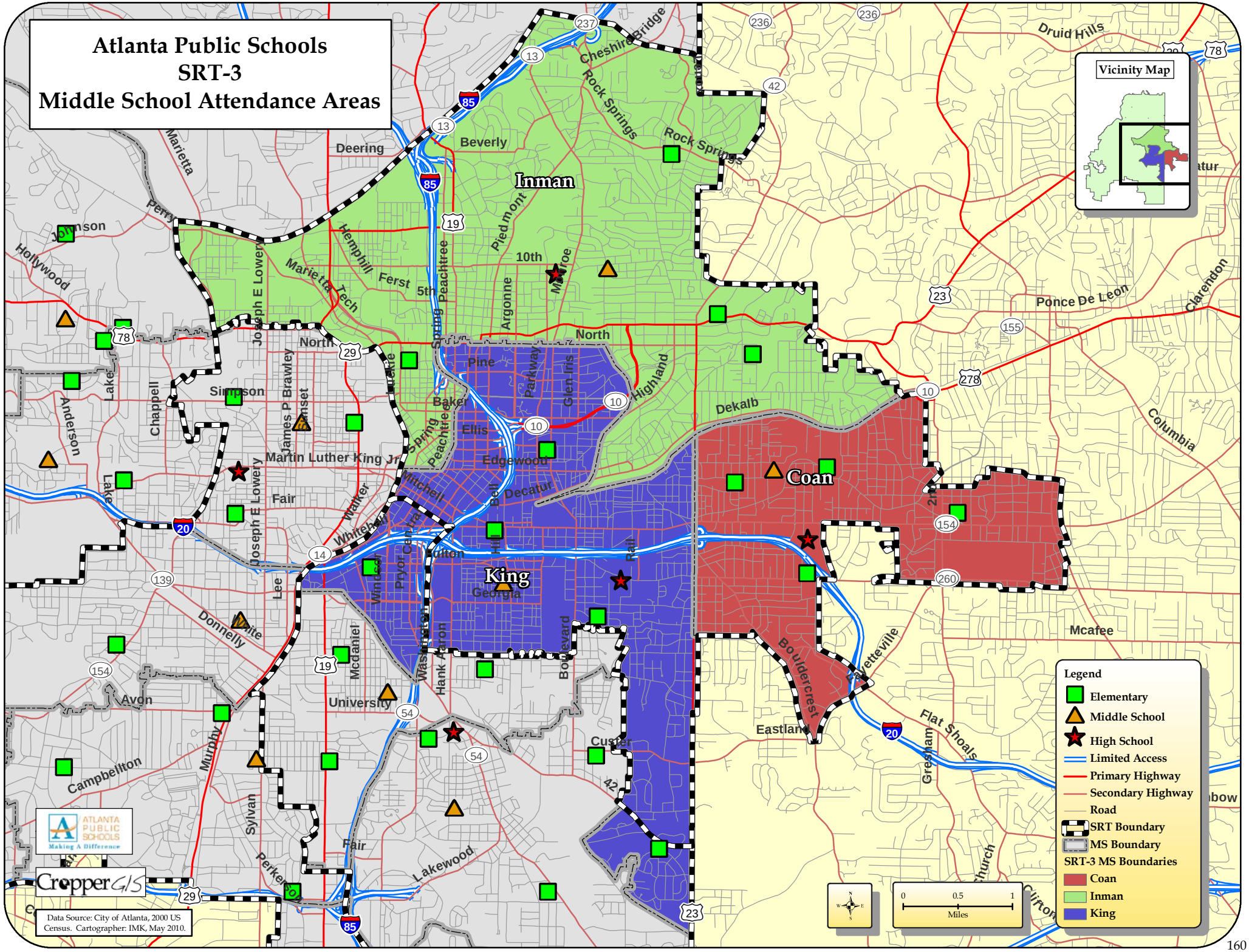
Atlanta Public Schools
SRT-3
Middle School Attendance Areas
Vicinity Map
Inman
King
Coan
Legend
Elementary
Middle School
High School
Limited Access
Primary Highway
Secondary Highway
Road
SRT Boundary
MS Boundary
SRT-3 MS Boundaries
Coan
Inman
King
0
0.5
1
Miles
ATLANTA PUBLIC SCHOOLS
Making A Difference
Cropper GIS
Data Source: City of Atlanta, 2000 US Census. Cartographer: IMK, May 2010.

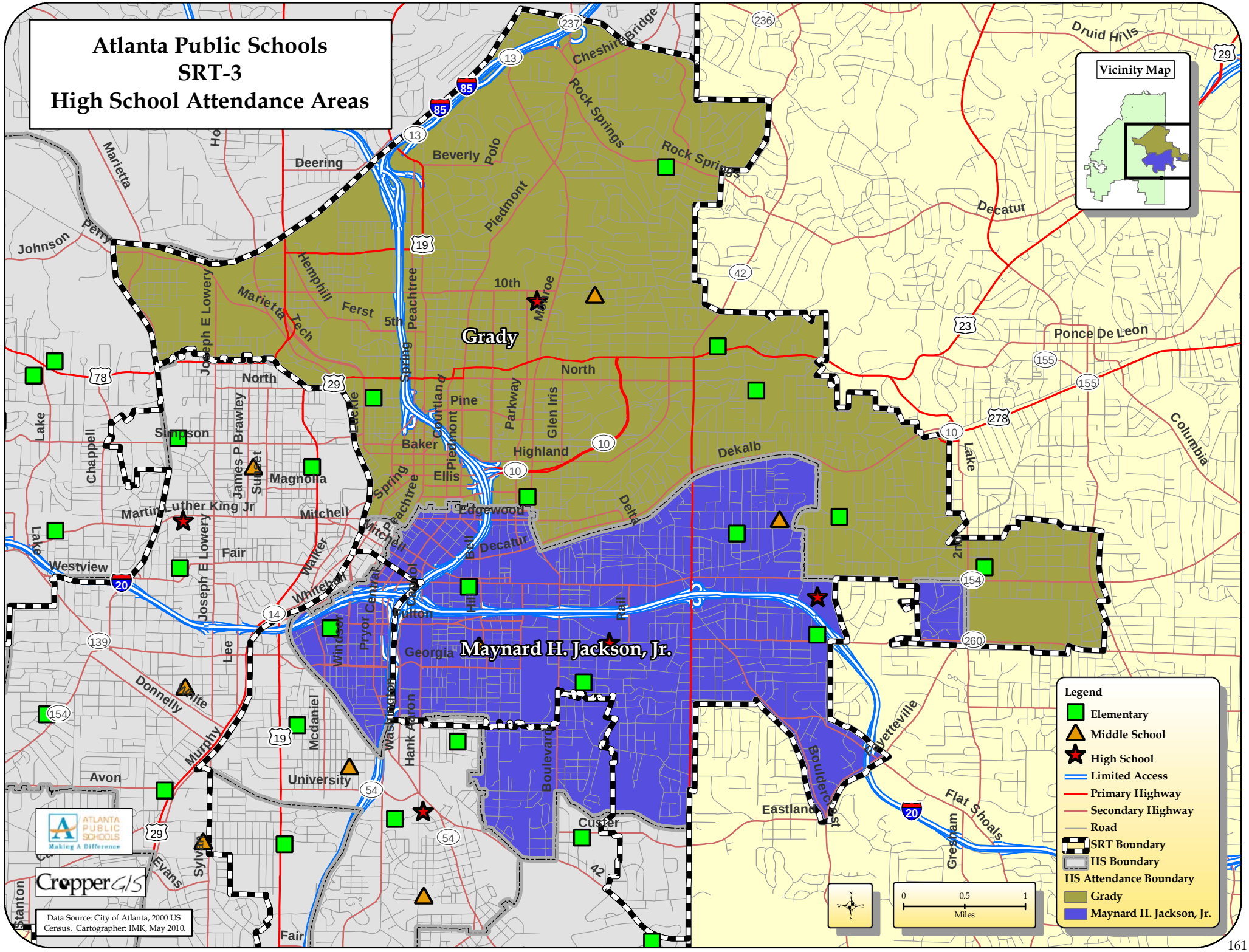
Atlanta Public Schools
SRT-3
High School Attendance Areas
Vicinity Map
Grady
Maynard H. Jackson, Jr.
Legend
Elementary
Middle School
High School
Limited Access
Primary Highway
Secondary Highway
Road
SRT Boundary
HS Boundary
HS Attendance Boundary
Grady
Maynard H. Jackson, Jr.
Miles
Data Source: City of Atlanta, 2000 US Census. Cartographer: IMK, May 2010.
Cropper GIS
Atlanta Public Schools
Making A Difference

SRT-4

ATTENDANCE AREAS

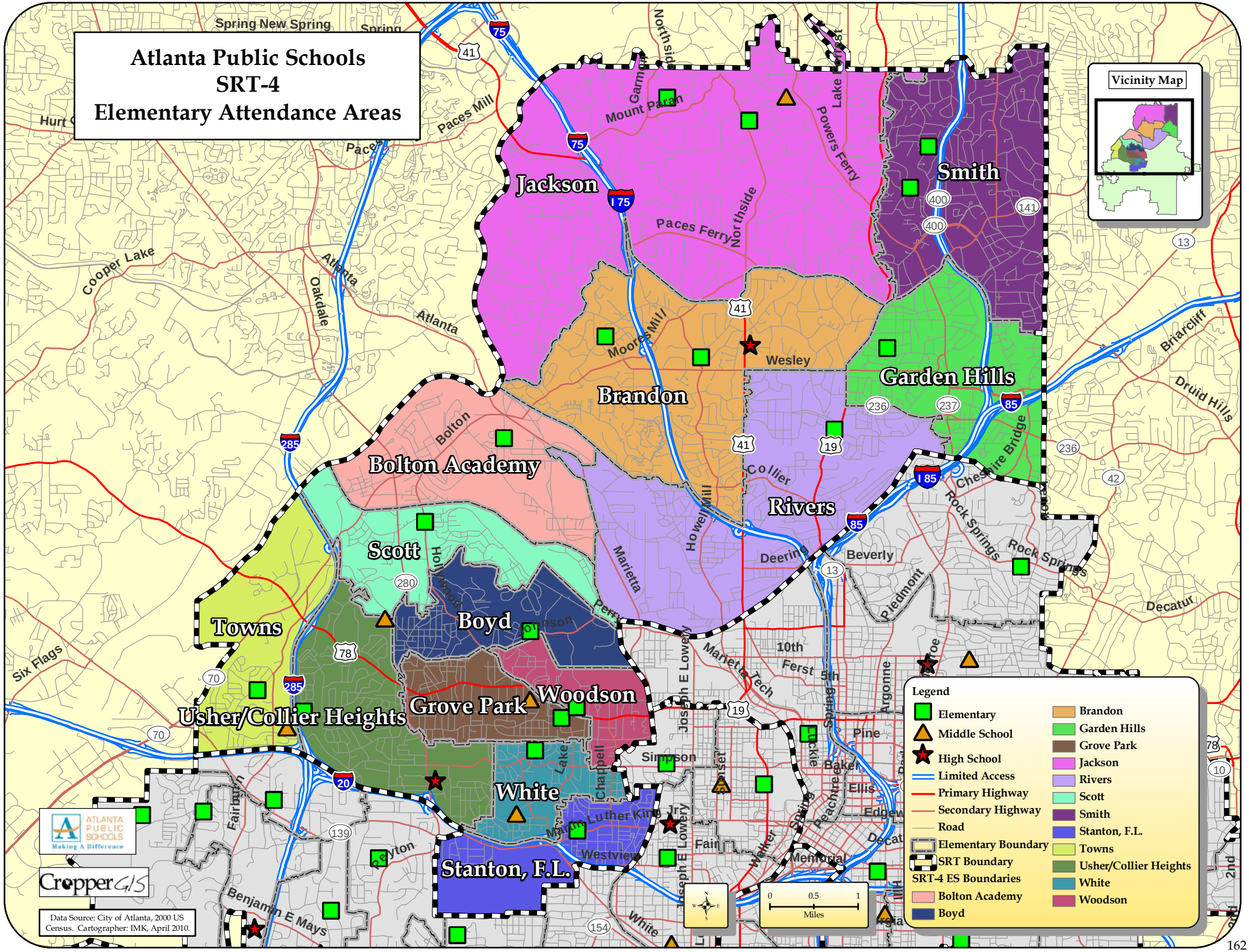
Atlanta Public Schools
SRT-4
Elementary Attendance Areas
Vicinity Map
Jackson
Smith
Brandon
Garden Hills
Bolton Academy
Rivers
Scott
Boyd
Towns
Grove Park
Woodson
Usher/Collier Heights
White
Stanton, F.L.
Legend
Elementary
Middle School
High School
Limited Access
Primary Highway
Secondary Highway
Road
Elementary Boundary
SRT Boundary
SRT-4 ES Boundaries
Bolton Academy
Boyd
Brandon
Garden Hills
Grove Park
Jackson
Rivers
Scott
Smith
Stanton, F.L.
Towns
Usher/Collier Heights
White
Woodson
0 0.5 1
Miles
Data Source: City of Atlanta, 2000 US Census. Cartographer: IMK, April 2010.
CropperGIS
Atlanta Public Schools
Making A Difference

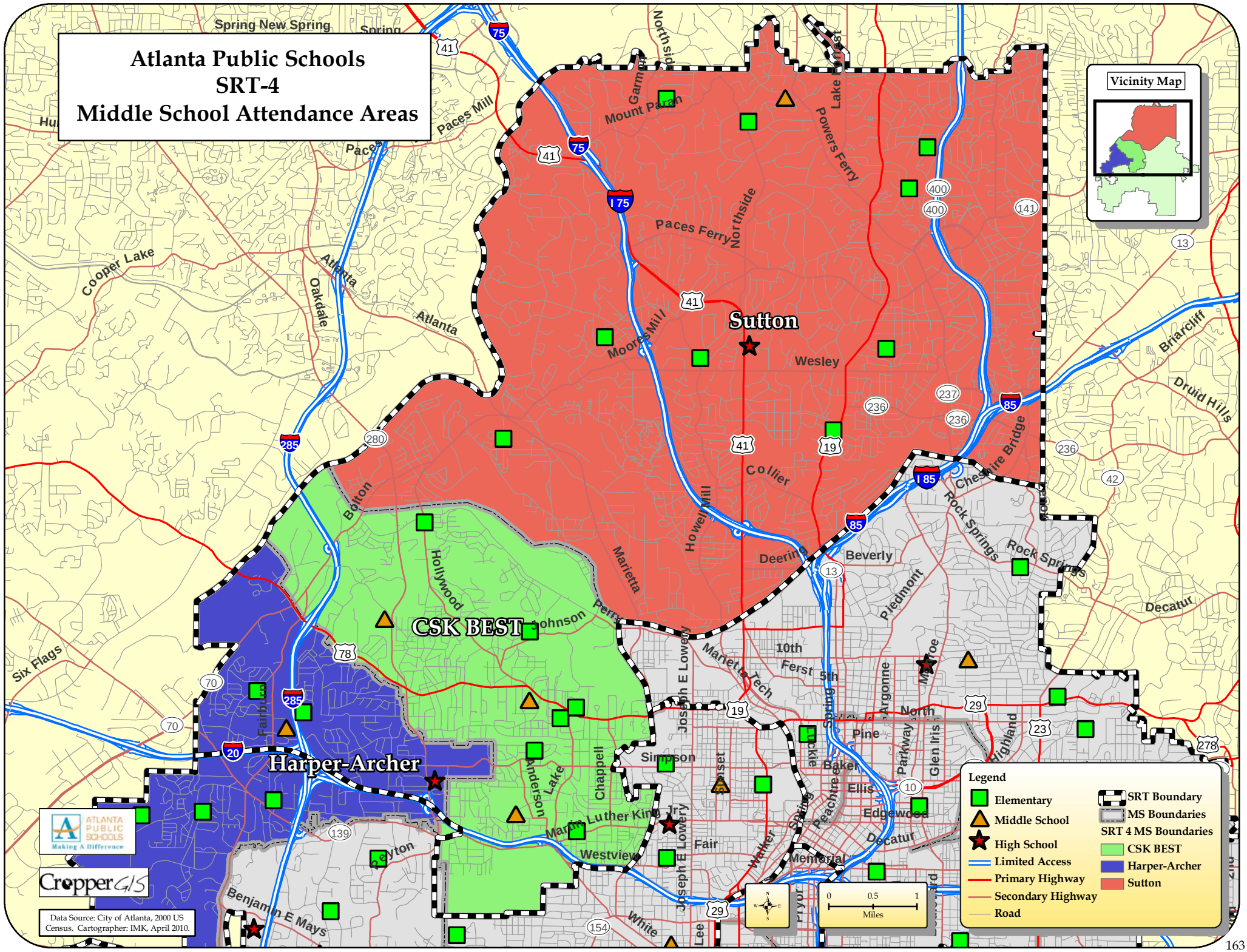
Atlanta Public Schools
SRT-4
Middle School Attendance Areas
Vicinity Map
Sutton
CSK BEST
Harper-Archer
Legend
Elementary
Middle School
High School
Limited Access
Primary Highway
Secondary Highway
Road
SRT Boundary
MS Boundaries
SRT 4 MS Boundaries
CSK BEST
Harper-Archer
Sutton
0 0.5 1
Miles
Data Source: City of Atlanta, 2000 US Census. Cartographer: IMK, April 2010.
Cropper GIS
Atlanta Public Schools
Making A Difference

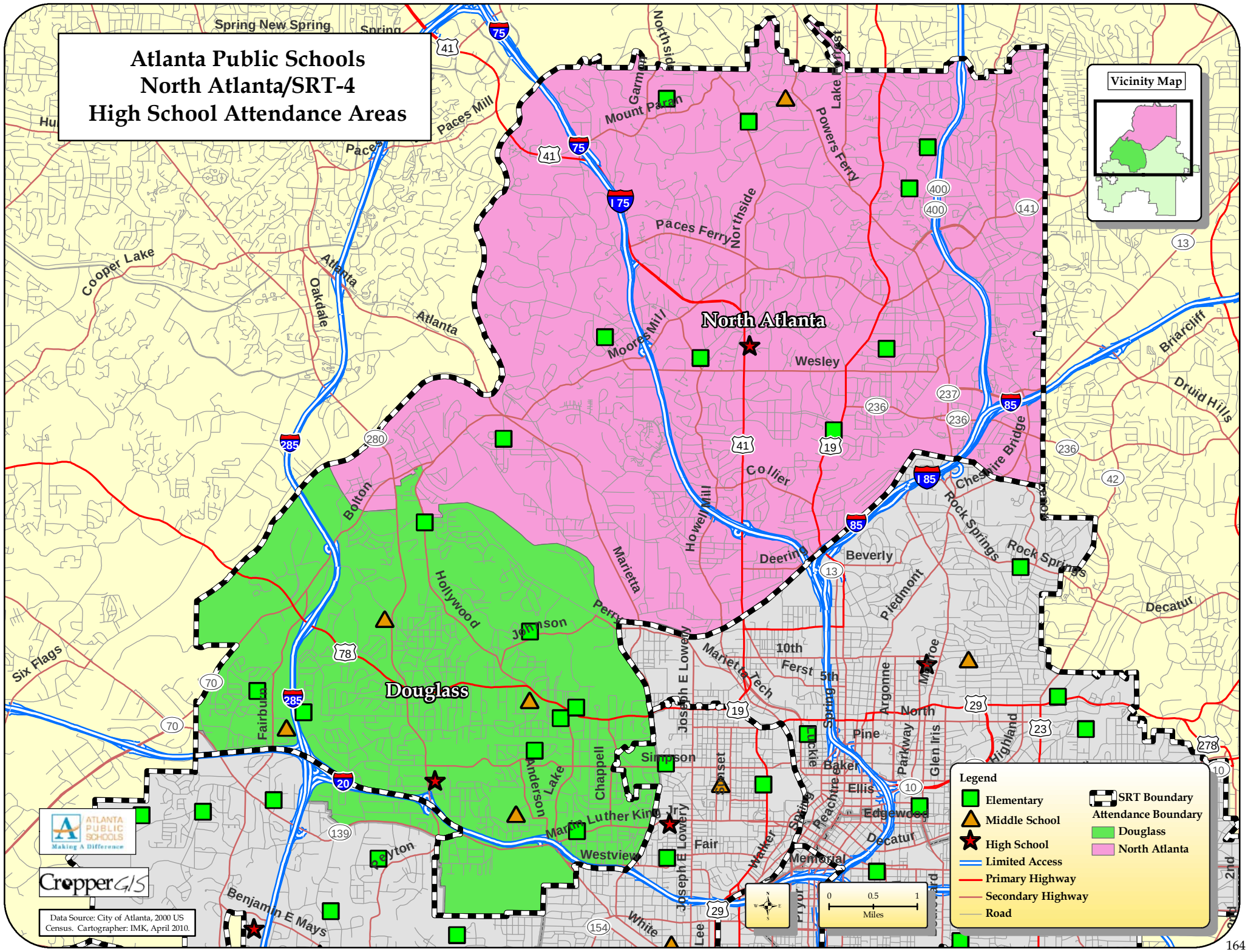
Atlanta Public Schools
North Atlanta/SRT-4
High School Attendance Areas
Vicinity Map
North Atlanta
Douglass
Legend
Elementary
Middle School
High School
Limited Access
Primary Highway
Secondary Highway
Road
SRT Boundary
Attendance Boundary
Douglass
North Atlanta
0 0.5 1
Miles
Data Source: City of Atlanta, 2000 US Census. Cartographer: IMK, April 2010.
CropperGIS
ATLANTA PUBLIC SCHOOLS
Making A Difference

LIVE ATTEND ANALYSIS

This map series focuses on illustrating the geographic distribution of Atlanta Public School 2009-10 students in relation to school attendance boundaries.

Here is an example of a map from this series.

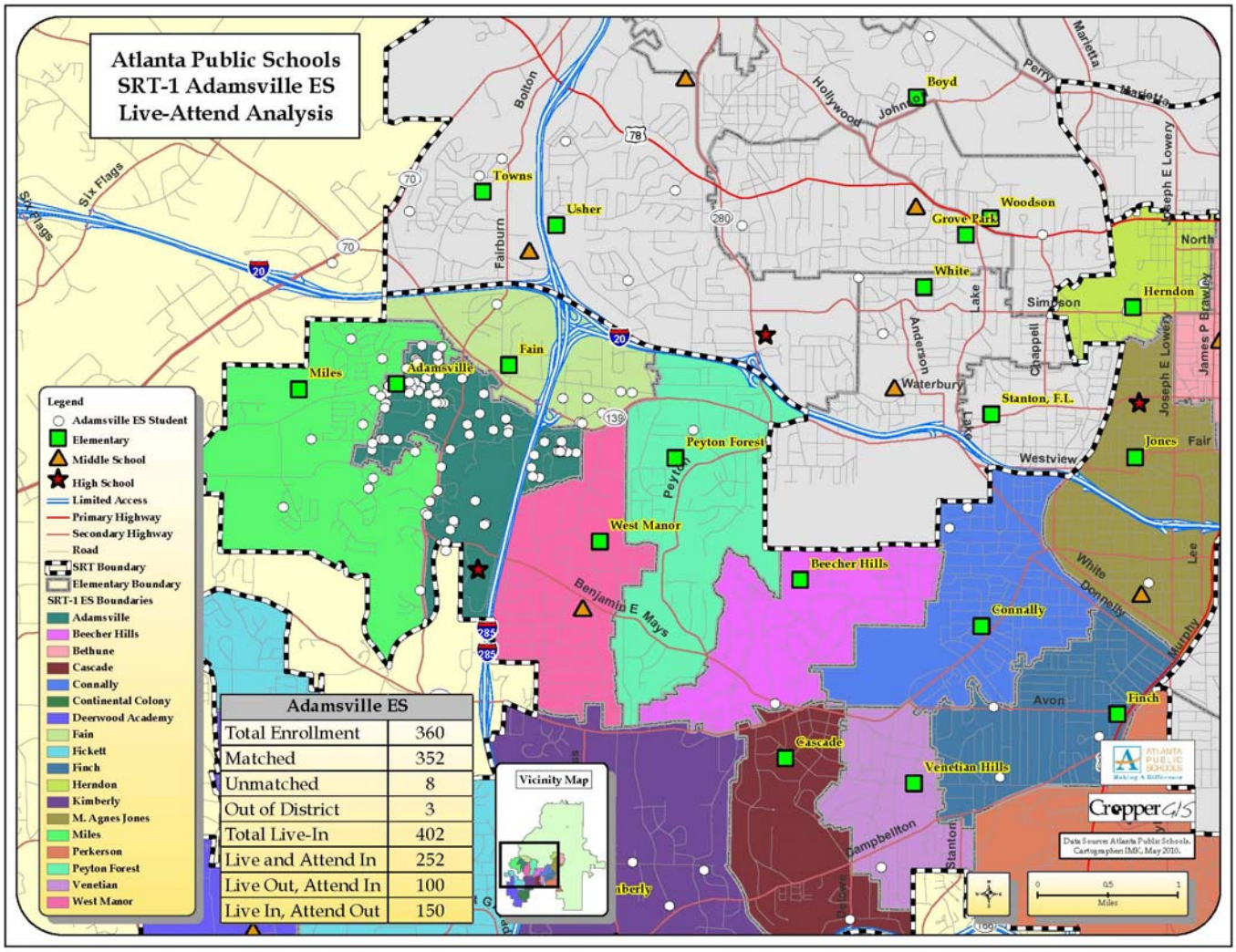

Basic Map Elements

The legend depicts how different features are represented, either by a point (e.g. school or student), line (e.g. road), or area/polygon (e.g. attendance boundary). The scale bar references the distance ratio of the map in relation to the real world. So the length between 0 and 0.5 on the map image is equal to a real world distance of one half mile.

The vicinity map shows the area of focus shown in the map, in relation to the entire covered by Atlanta Public School District. Also, please note that each white dot represents a student's address, at which, multiple students could reside. Therefore, counting the number of dots shown on the map might not reflect the student population accurately.

Live-Attend Tables

Each map has a table listing various statistics about the student data in this region. Here is a guide for reading this table:

Adamsville ES	
Total Enrollment	360
Matched	352
Unmatched	8
Out of District	3
Total Live-In	402
Live and Attend In	252
Live Out, Attend In	100
Live In, Attend Out	150

Total Enrollment – number of students attending Adamsville ES.

Matched – number of students attending Adamsville ES whose addresses were located by the GIS, and placed on the map.

Unmatched - number of students whose addresses were not able to be located, and have not been placed on the map.

Out of District – number of students who live outside of the Atlanta Public School District, yet attend this school.

Total Live-In – number of students who live within the school's attendance boundary, who are in the same grade cohort as the school. The grade cohort can change from school to school, depending on the population served. In this case, Adamsville ES enrolls Kindergarten through 5th grade students. Therefore, the 'total-live in' statistic here indicates there are 402 K-5th grade students living within the Adamsville Elementary attendance boundary.

Live and Attend In – number of students (K-5th grade) who live within the attendance boundary, and also attend that school. In this example, 252 of the 402 K-5th grade students who live within the Adamsville ES attendance boundary also attend Adamsville ES.

Live Out, Attend In – number of K-5th grade students who live outside of the Adamsville ES attendance boundary, but attend Adamsville ES. Any student records that are unmatched are not included in this count, since it is not known whether or not these unmatched students live within or outside the attendance boundary in question. Due to the methods used to calculate the statistics in this table, this is the only circumstance where this is relevant.

Live In, Attend Out – number of K-5th grade students who live inside the Adamsville ES attendance boundary, yet attend a different elementary school.

Student databases were utilized to perform the Live-Attend analysis. A school's enrollment is in constant flux throughout the school year as students enroll and withdraw from the system.

The student database was provided by Atlanta Public Schools in April 2010 and does not necessarily reflect the official enrollment that is in the enrollment forecast tables, although enrollment totals are close. The intent of the Live-Attend mapping is to analyze overall trends of where students live who attend any school. Minor differences in live-attend enrollment totals vs. official enrollment totals will not impact the integrity of the Live-Attend analysis.

SRT-1

LIVE-ATTEND ANALYSIS

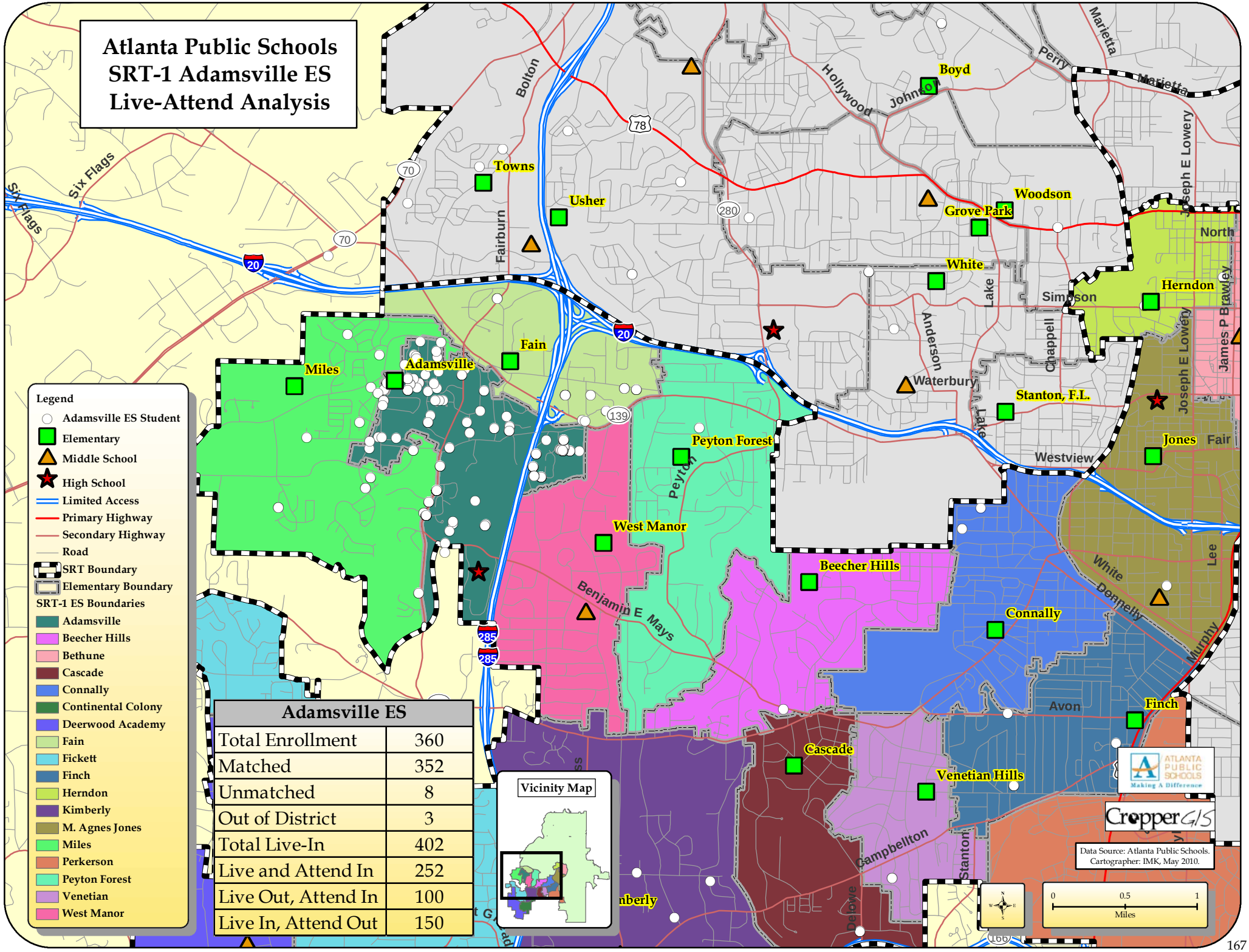

Adamsville ES	
Total Enrollment	360
Matched	352
Unmatched	8
Out of District	3
Total Live-In	402
Live and Attend In	252
Live Out, Attend In	100
Live In, Attend Out	150

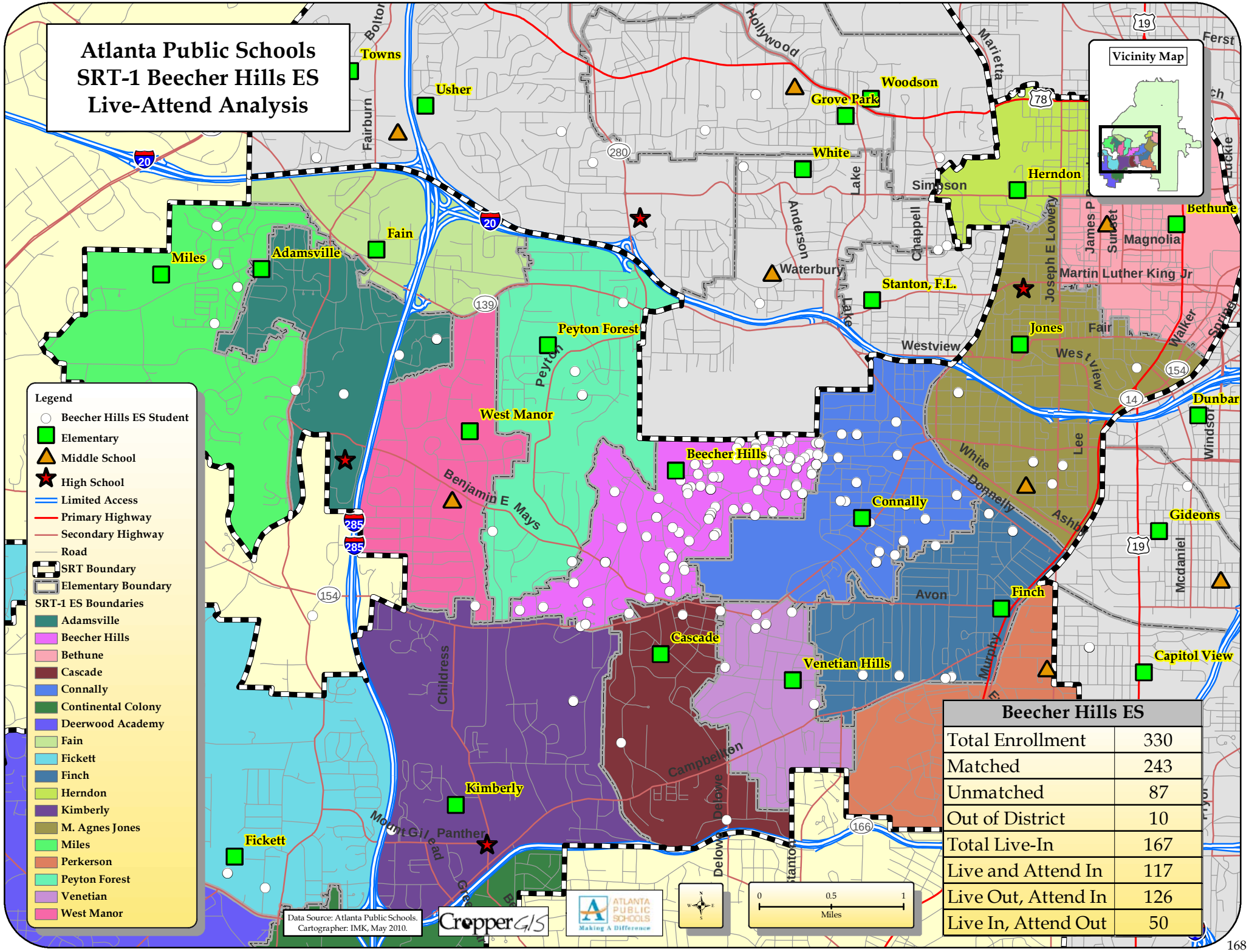

Beecher Hills ES	
Total Enrollment	330
Matched	243
Unmatched	87
Out of District	10
Total Live-In	167
Live and Attend In	117
Live Out, Attend In	126
Live In, Attend Out	50

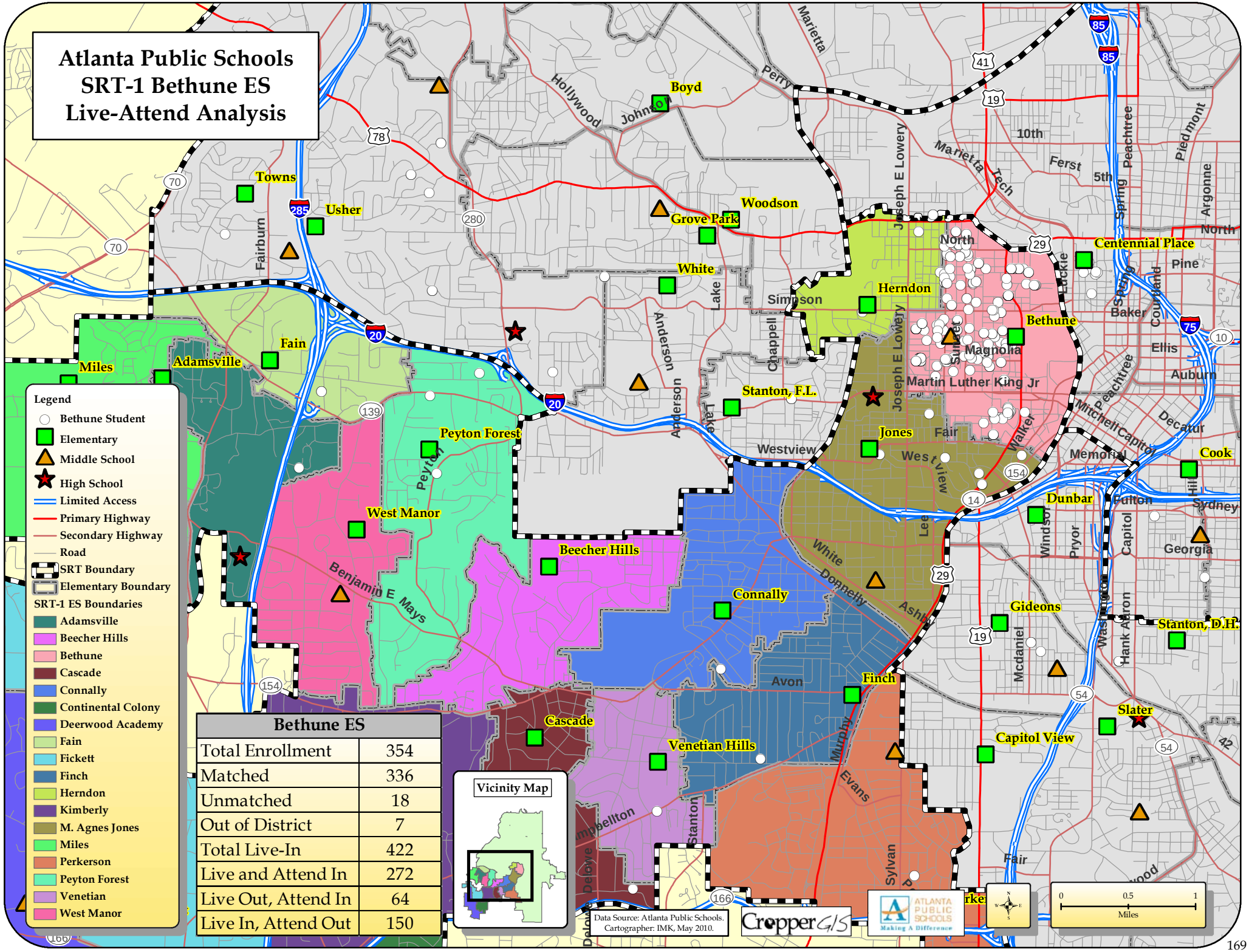
Atlanta Public Schools
SRT-1 Bethune ES
Live-Attend Analysis
Legend
Bethune Student
Elementary
Middle School
High School
Limited Access
Primary Highway
Secondary Highway
Road
SRT Boundary
Elementary Boundary
SRT-1 ES Boundaries
Adamsville
Beecher Hills
Bethune
Cascade
Connally
Continental Colony
Deerwood Academy
Fain
Fickett
Finch
Herndon
Kimberly
M. Agnes Jones
Miles
Perkerson
Peyton Forest
Venetian
West Manor
Bethune ES
Total Enrollment 354
Matched 336
Unmatched 18
Out of District 7
Total Live-In 422
Live and Attend In 272
Live Out, Attend In 64
Live In, Attend Out 150
Vicinity Map
Towns
Usher
Fain
Miles
Adamsville
Boyd
Woodson
Grove Park
White
Simpson
Herndon
Stanton, F.L.
Peyton Forest
West Manor
Beecher Hills
Connally
Cascade
Venetian Hills
Avon
Finch
Bethune
Magnolia
Martin Luther King Jr
Jones
Westview
West View
Fair
North
Centennial Place
Baker
Pine
Ellis
Auburn
Cook
Dunbar
Fulton
Sydney
Georgia
Gideons
Stanton, D.H.
Slater
Capitol View
Data Source: Atlanta Public Schools.
Cartographer: IMK, May 2010.
CropperGIS
ATLANTA PUBLIC SCHOOLS
Making A Difference
0 0.5 1
Miles

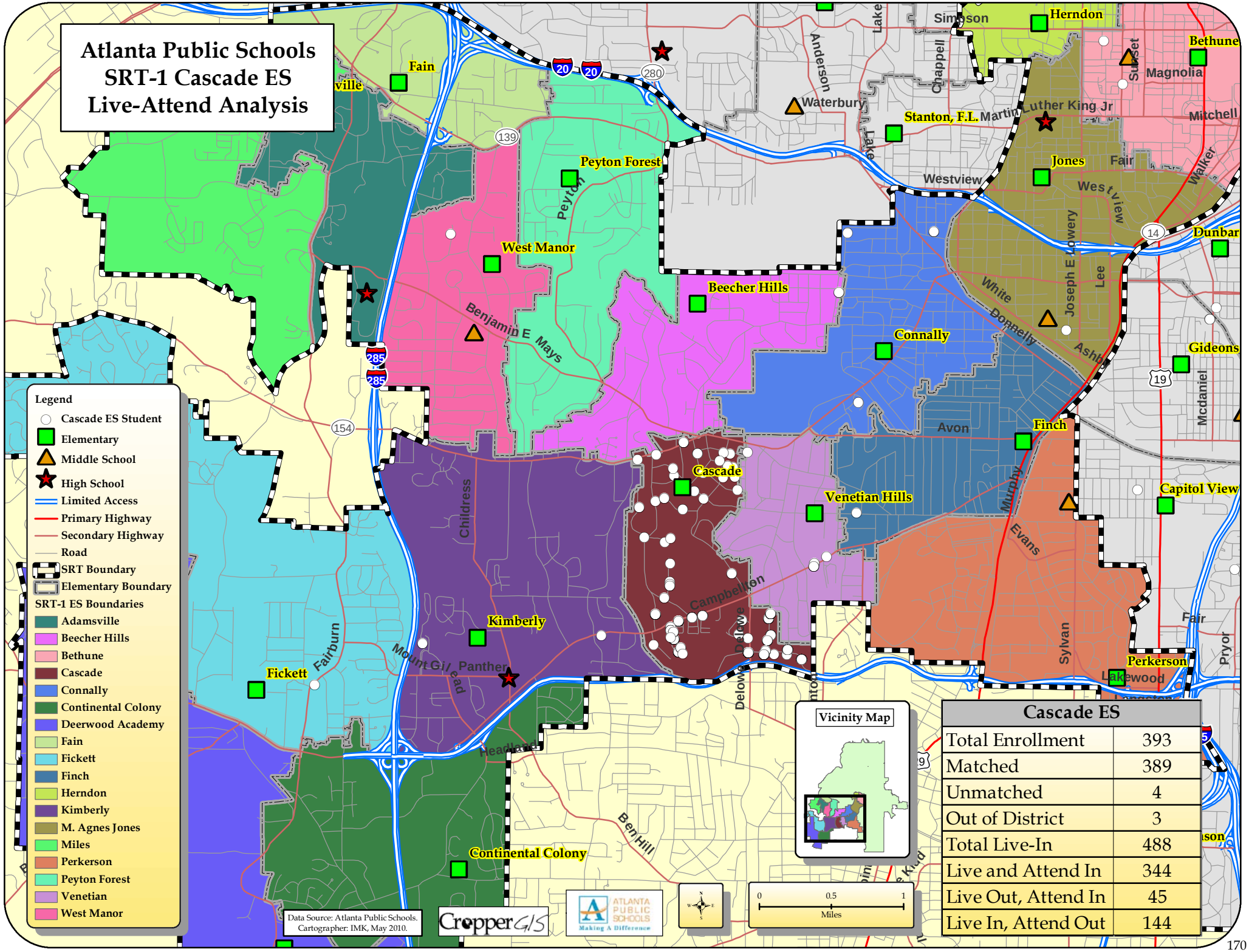

Cascade ES	
Total Enrollment	393
Matched	389
Unmatched	4
Out of District	3
Total Live-In	488
Live and Attend In	344
Live Out, Attend In	45
Live In, Attend Out	144

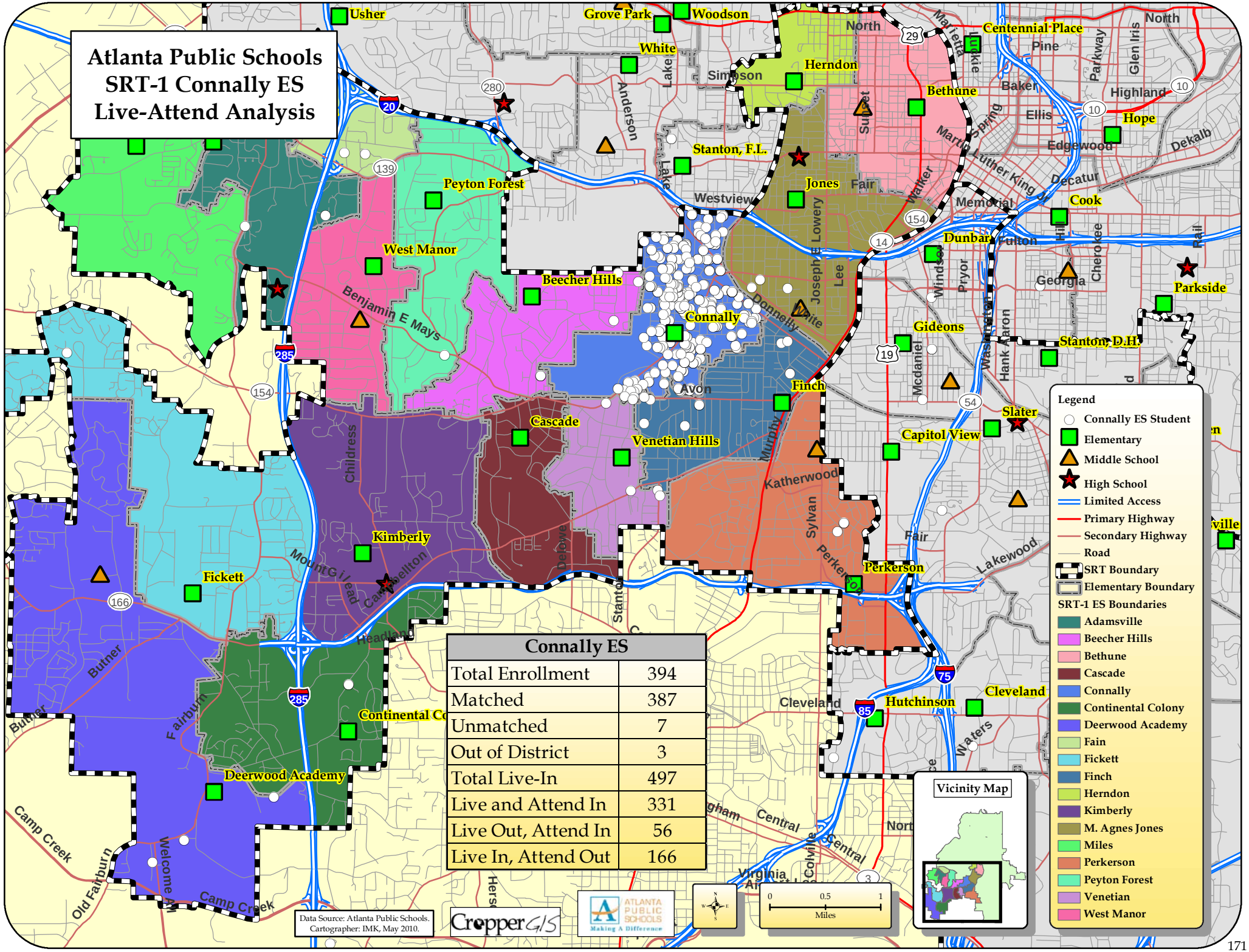
Atlanta Public Schools
SRT-1 Connally ES
Live-Attend Analysis
Usher
Grove Park
Woodson
White
Simpson
Herndon
North
Centennial Place
Pine
Parkway
Glen Iris
North
Highland
Hope
Bethune
Baker
Ellis
Edgewood
Dekalb
Decatur
Cook
Memorial
Dunbar
Fulton
Georgia
Parkside
Stanton, F.L.
Jones
Fair
Westview
Peyton Forest
West Manor
Beecher Hills
Benjamin E Mays
Connally
Gideons
Stanton, D.H.
Avon
Finch
Cascade
Venetian Hills
Capitol View
Slater
Katherwood
Kimberly
Fickett
Perkerson
Lakewood
Cleveland
Hutchinson
Deerwood Academy
Continental Co
Butner
Fairburn
Camp Creek
Old Fairburn
Virginia
Central
Waters
Legend
Connally ES Student
Elementary
Middle School
High School
Limited Access
Primary Highway
Secondary Highway
Road
SRT Boundary
Elementary Boundary
SRT-1 ES Boundaries
Adamsville
Beecher Hills
Bethune
Cascade
Connally
Continental Colony
Deerwood Academy
Fain
Fickett
Finch
Herndon
Kimberly
M. Agnes Jones
Miles
Perkerson
Peyton Forest
Venetian
West Manor
Connally ES
Total Enrollment 394
Matched 387
Unmatched 7
Out of District 3
Total Live-In 497
Live and Attend In 331
Live Out, Attend In 56
Live In, Attend Out 166
Vicinity Map
0 0.5 1
Miles
Data Source: Atlanta Public Schools.
Cartographer: IMK, May 2010.
CropperGIS
ATLANTA PUBLIC SCHOOLS
Making A Difference

Atlanta Public Schools
SRT-1 Continental Colony ES
Live-Attend Analysis

Continental Colony ES	
Total Enrollment	370
Matched	369
Unmatched	1
Out of District	0
Total Live-In	396
Live and Attend In	286
Live Out, Attend In	83
Live In, Attend Out	110

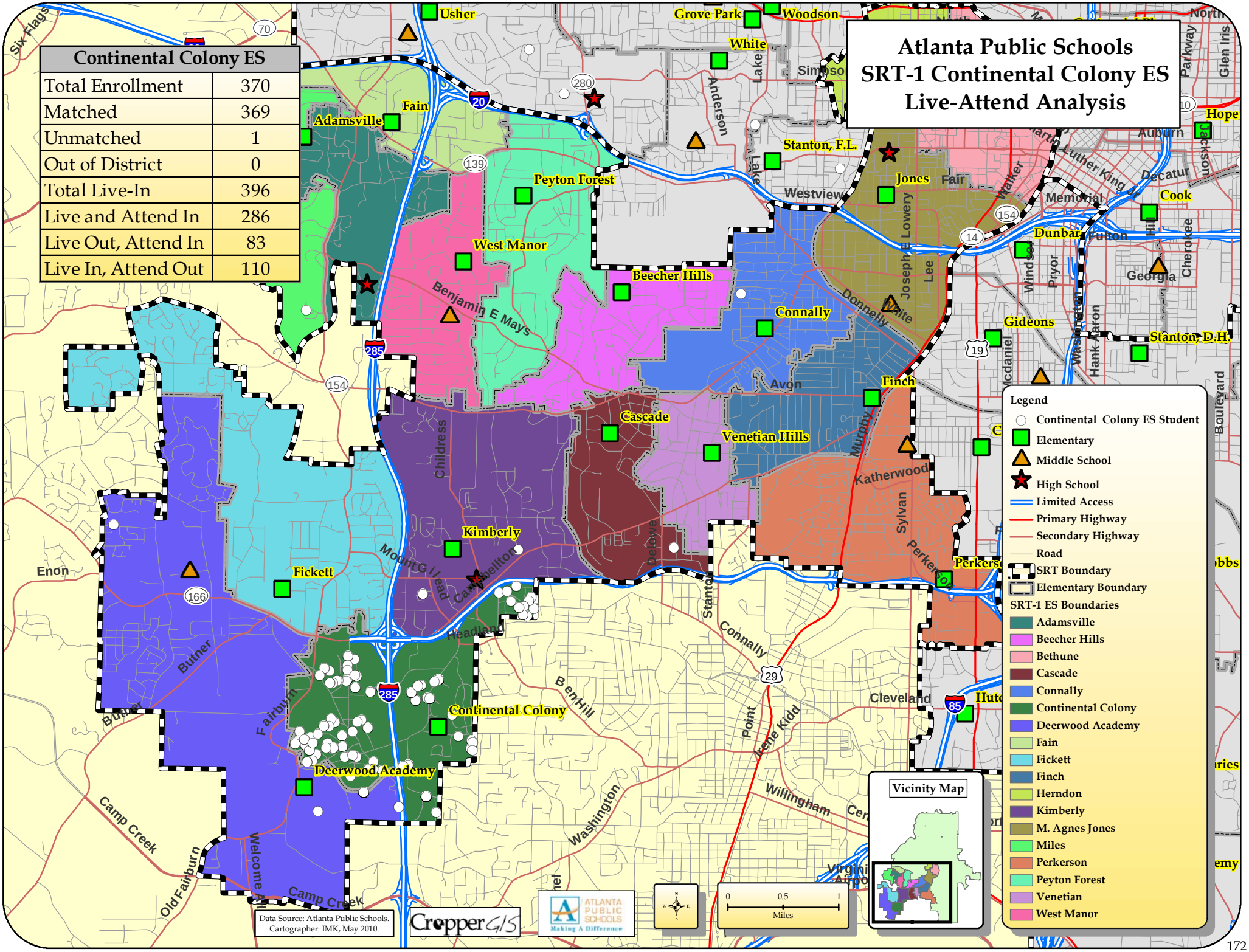

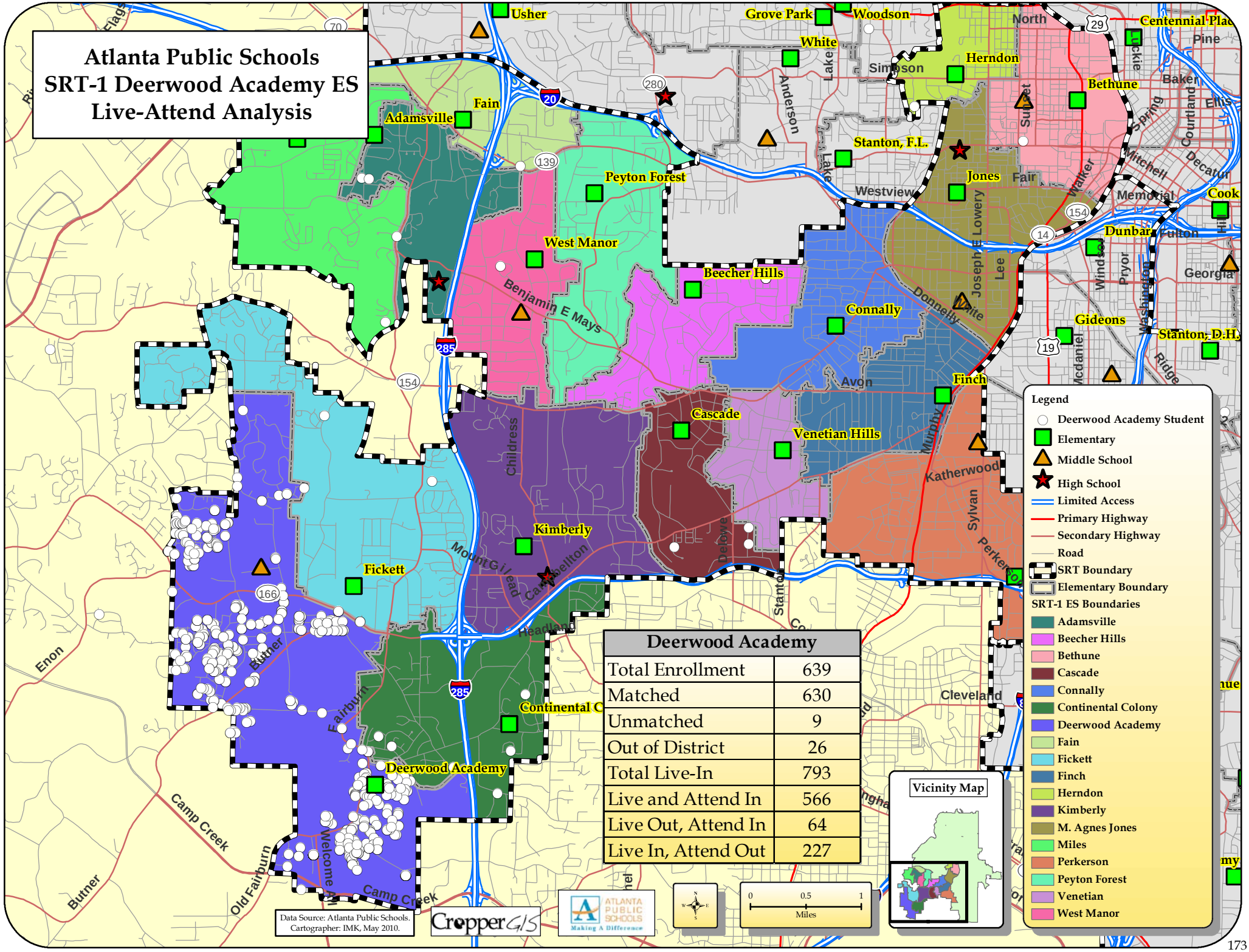

Deerwood Academy	
Total Enrollment	639
Matched	630
Unmatched	9
Out of District	26
Total Live-In	793
Live and Attend In	566
Live Out, Attend In	64
Live In, Attend Out	227

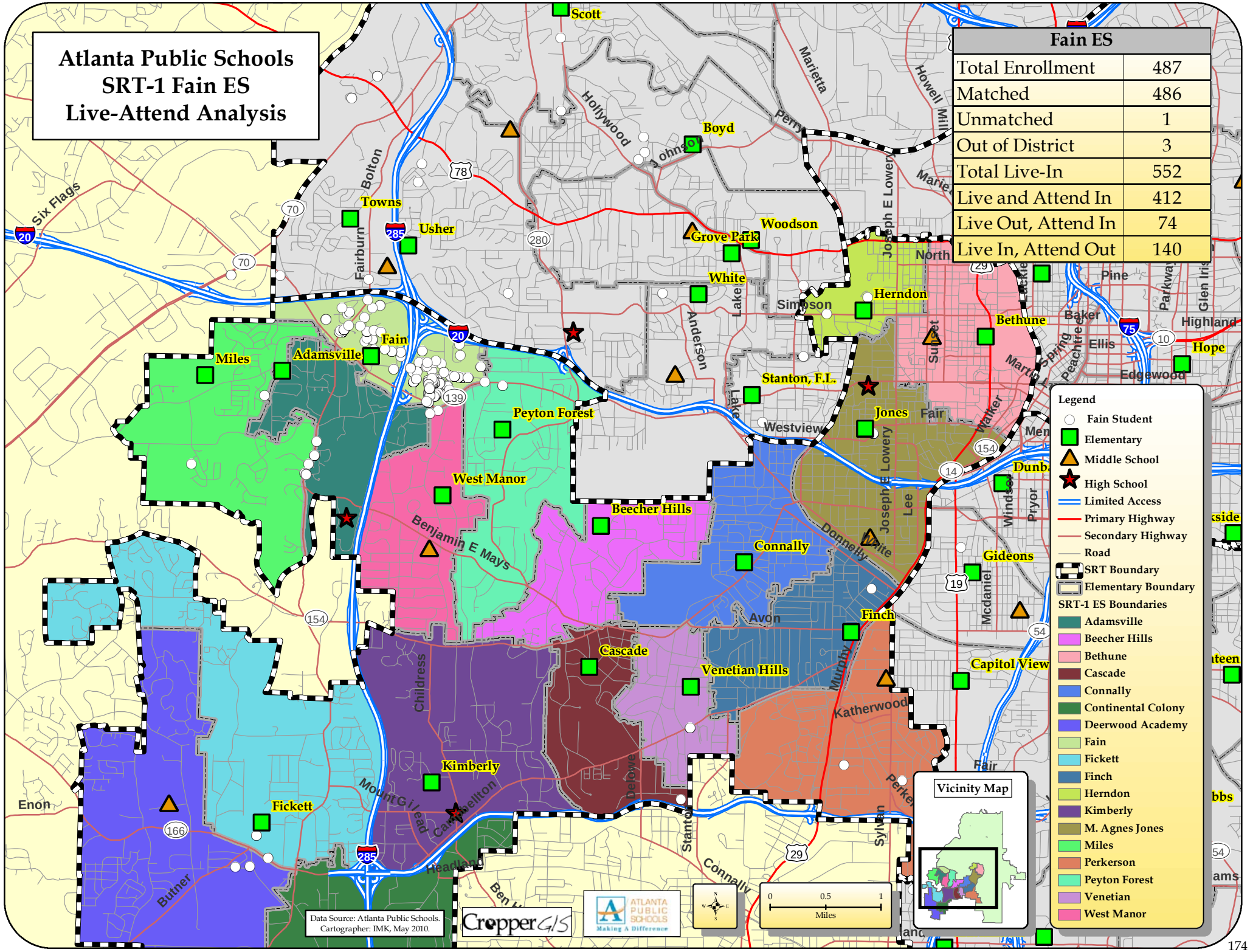
Atlanta Public Schools
SRT-1 Fain ES
Live-Attend Analysis
Fain ES
Total Enrollment 487
Matched 486
Unmatched 1
Out of District 3
Total Live-In 552
Live and Attend In 412
Live Out, Attend In 74
Live In, Attend Out 140
Legend
Fain Student
Elementary
Middle School
High School
Limited Access
Primary Highway
Secondary Highway
Road
SRT Boundary
Elementary Boundary
SRT-1 ES Boundaries
Adamsville
Beecher Hills
Bethune
Cascade
Connally
Continental Colony
Deerwood Academy
Fain
Fickett
Finch
Herndon
Kimberly
M. Agnes Jones
Miles
Perkerson
Peyton Forest
Venetian
West Manor
Vicinity Map
Scott
Boyd
Towns
Usher
Woodson
Grove Park
White
Herndon
Simpson
Bethune
Fain
Miles
Adamsville
Peyton Forest
Stanton, F.L.
Jones
Westview
West Manor
Beecher Hills
Connally
Gideons
Avon
Finch
Cascade
Venetian Hills
Capitol View
Kimberly
Fickett
Enon
Butner
Katherwood
Data Source: Atlanta Public Schools.
Cartographer: IMK, May 2010.
CropperGIS
ATLANTA PUBLIC SCHOOLS
Making A Difference
0 0.5 1
Miles

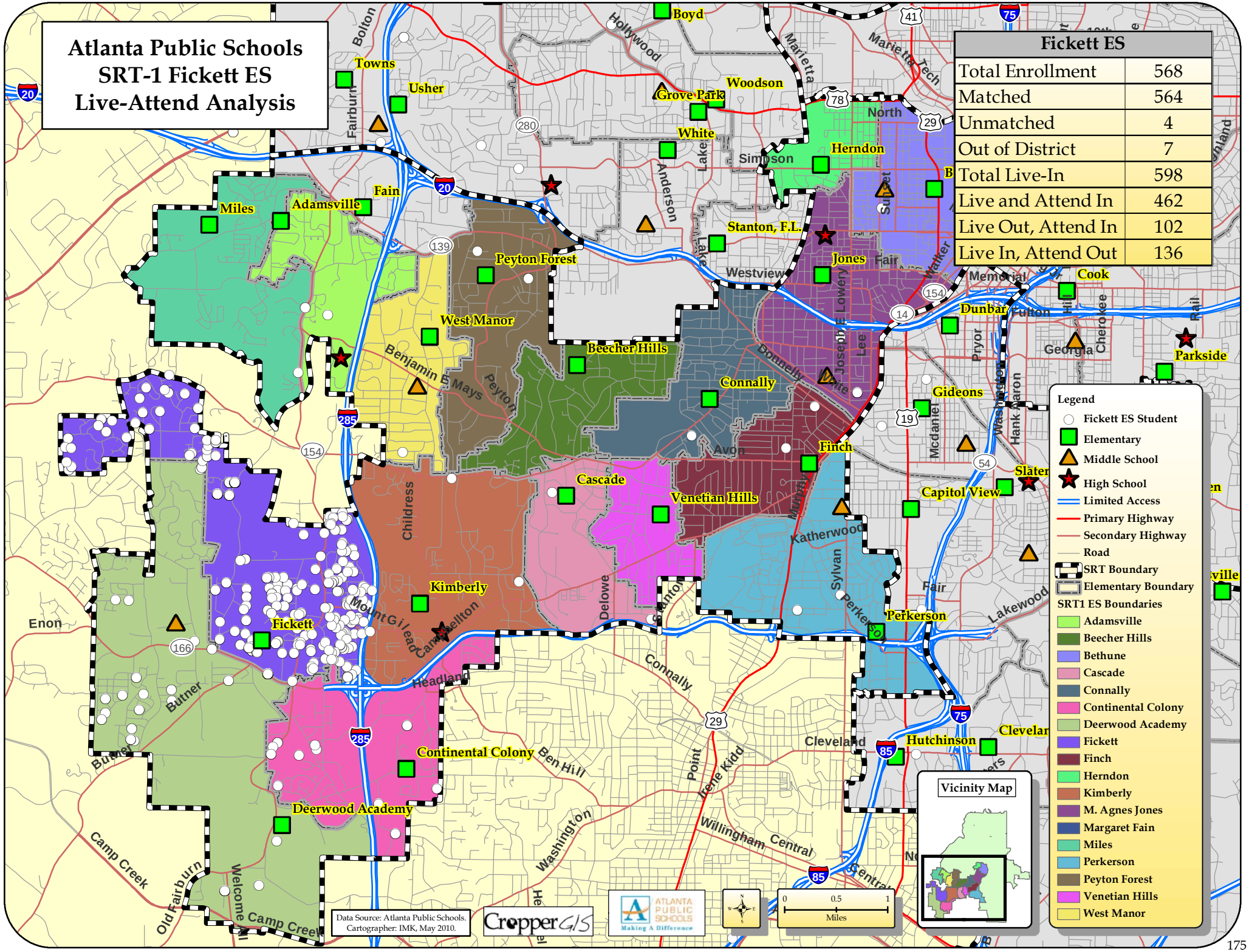
Atlanta Public Schools
SRT-1 Fickett ES
Live-Attend Analysis
Fickett ES
Total Enrollment 568
Matched 564
Unmatched 4
Out of District 7
Total Live-In 598
Live and Attend In 462
Live Out, Attend In 102
Live In, Attend Out 136
Legend
Fickett ES Student
Elementary
Middle School
High School
Limited Access
Primary Highway
Secondary Highway
Road
SRT Boundary
Elementary Boundary
SRT1 ES Boundaries
Adamsville
Beecher Hills
Bethune
Cascade
Connally
Continental Colony
Deerwood Academy
Fickett
Finch
Herndon
Kimberly
M. Agnes Jones
Margaret Fain
Miles
Perkerson
Peyton Forest
Venetian Hills
West Manor
Vicinity Map
Data Source: Atlanta Public Schools.
Cartographer: IMK, May 2010.
Cropper GIS
ATLANTA PUBLIC SCHOOLS
Making A Difference
0 0.5 1
Miles
Boyd
Towns
Usher
Woodson
Grove Park
White
Herndon
Fain
Miles
Adamsville
Stanton, F.L.
Jones
Peyton Forest
West Manor
Beecher Hills
Connally
Cook
Dunbar
Parkside
Gideons
Finch
Slater
Capitol View
Cascade
Venetian Hills
Kimberly
Fickett
Perkerson
Continental Colony
Deerwood Academy
Hutchinson
Cleveland
Enon
Butner
Camp Creek
Old Fairburn
Welcome All
Washington
Willingham
Central
Point
Irene Kidd
Ben Hill
Connally
Headland
Mount Gilead
Campbellton
Childress
Delowe
Stanton
Sylvan
Katherwood
Perkerson
Lakewood
Fair
Memorial
Fulton
Georgia
Cherokee
Pryor
Hank Aaron
Mcdaniel
Avon
Donnelly
White
Lee
Joseph E Lowery
Westview
Anderson
Lake
Simpson
North
Marietta
Marietta Tech
Hollywood
Bolton
Fairburn
Benjamin E Mays
Peyton
Walker
Sunset
Rail
Hill
Washington
Hank Aaron
Mount Gilead
Delowe
Stanton
Sylvan
Lakewood
Cleveland
Hutchinson
Cleveland
Ben Hill
Washington
Willingham
Central
Point
Irene Kidd
Camp Creek
Welcome All
Old Fairburn
Butner
Enon
20
285
154
166
139
280
78
29
41
75
14
19
54
85

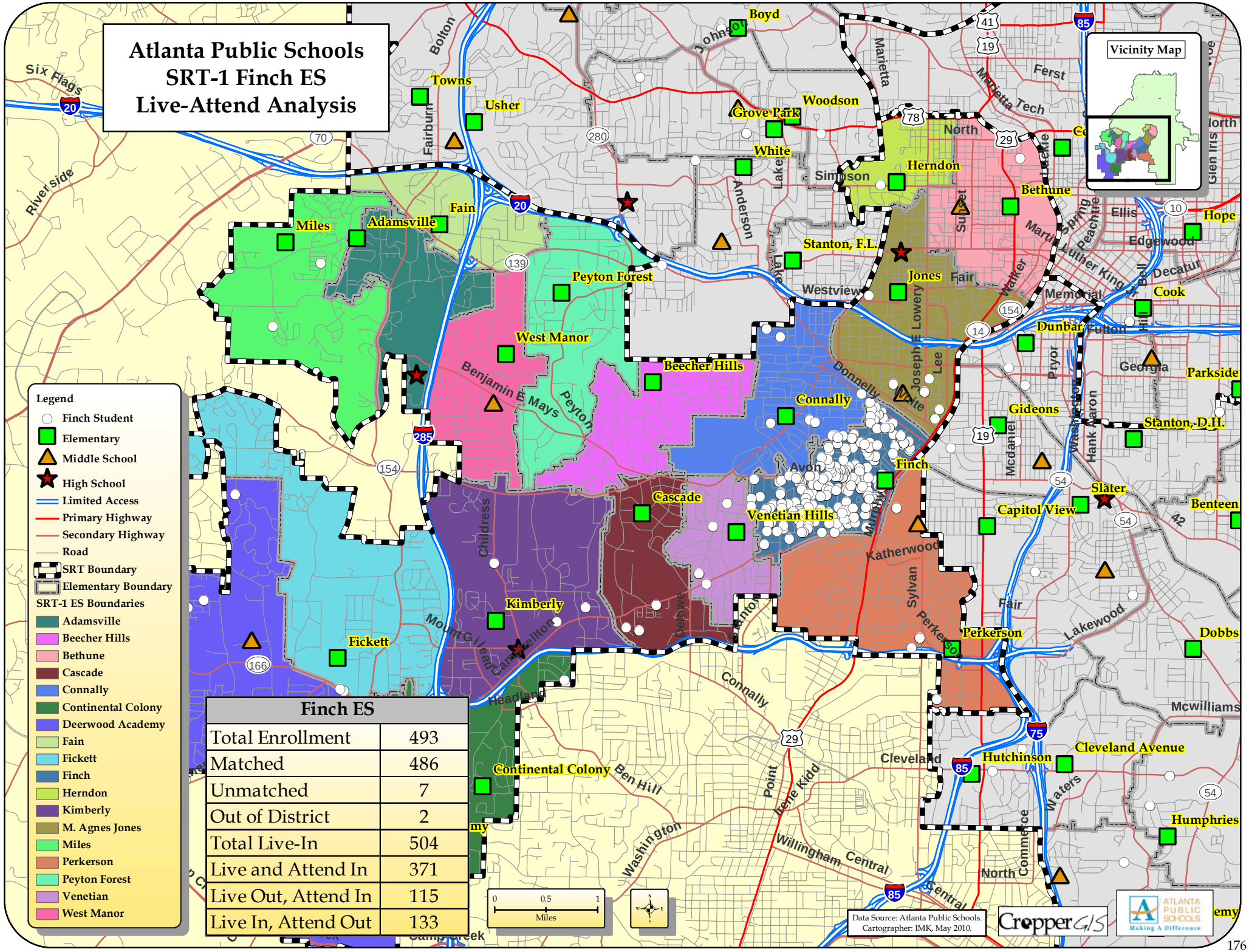
Atlanta Public Schools
SRT-1 Finch ES
Live-Attend Analysis
Vicinity Map
Legend
Finch Student
Elementary
Middle School
High School
Limited Access
Primary Highway
Secondary Highway
Road
SRT Boundary
Elementary Boundary
SRT-1 ES Boundaries
Adamsville
Beecher Hills
Bethune
Cascade
Connally
Continental Colony
Deerwood Academy
Fain
Fickett
Finch
Herndon
Kimberly
M. Agnes Jones
Miles
Perkerson
Peyton Forest
Venetian
West Manor
Finch ES
Total Enrollment 493
Matched 486
Unmatched 7
Out of District 2
Total Live-In 504
Live and Attend In 371
Live Out, Attend In 115
Live In, Attend Out 133
0 0.5 1 Miles
Data Source: Atlanta Public Schools.
Cartographer: IMK, May 2010.
CropperGIS
ATLANTA PUBLIC SCHOOLS Making A Difference
Boyd
Towns
Usher
Grove Park
Woodson
White
Herndon
Simpson
Bethune
Fain
Adamsville
Miles
Stanton, F.L.
Jones
Westview
Peyton Forest
West Manor
Beecher Hills
Connally
Avon
Finch
Gideons
Stanton, D.H.
Cascade
Venetian Hills
Capitol View
Slater
Benteen
Kimberly
Fickett
Perkerson
Dobbs
Continental Colony
Cleveland Avenue
Hutchinson
Humphries
Hope
Cook
Parkside
Dunbar
Memorial
Edgewood
Ellis
Lakewood
Fair
Mcwilliams
Waters
North Commerce
Willingham
Central
Washington
Ben Hill
Irene Kidd
Point
Connally
Katherwood
Sylvan
Perkerson
Childress
Mount Gilead
Campbellton
Headley
DeLowe
Stanton
Benjamin E Mays
Peyton
Donnelly
Joseph E Lowery
Lee
White
Walker
Pryor
Washington
Hank Aaron
Mcdaniel
Martin Luther King Jr
Peachtree
Spring
Sunset
Anderson
Lake
Marietta
Marietta Tech
Ferst
Bolton
Fairburn
Six Flags
Riverside
Johnson
Glen Iris
Decatur
Fulton
Georgia
Hill
Bell
Mcpherson
Hollywood
Ponce De Leon
Briarcliff
Clifton
Columbia
Wesley
Moreland
Gresham
Boulevard
Memorial
Flat Shoals
Candler
Kelley
Evans Mill
Rockbridge
Panola
Rainbow
Snapfinger
Miller Grove
Redan
Gresham
Rockbridge
Evans Mill
Kelley
Candler
Flat Shoals
Memorial
Boulevard
Gresham
Wesley
Columbia
Clifton
Briarcliff
Ponce De Leon
Hollywood
Mcpherson
Bell
Hill
Decatur
Fulton
Georgia
Hank Aaron
Washington
Pryor
Walker
Sunset
Anderson
Lake
Marietta
Marietta Tech
Ferst
Bolton
Fairburn
Six Flags
Riverside
Johnson
Glen Iris
Decatur
Fulton
Georgia
Hill
Bell
Mcpherson
Hollywood
Ponce De Leon
Briarcliff
Clifton
Columbia
Wesley
Moreland
Gresham
Boulevard
Memorial
Flat Shoals
Candler
Kelley
Evans Mill
Rockbridge
Panola
Rainbow
Snapfinger
Miller Grove
Redan
Gresham
Rockbridge
Evans Mill
Kelley
Candler
Flat Shoals
Memorial
Boulevard
Gresham
Wesley
Columbia
Clifton
Briarcliff
Ponce De Leon
Hollywood
Mcpherson
Bell
Hill
Decatur
Fulton
Georgia
Hank Aaron
Washington
Pryor
Walker
Sunset
Anderson
Lake
Marietta
Marietta Tech
Ferst
Bolton
Fairburn
Six Flags
Riverside
Johnson
Glen Iris

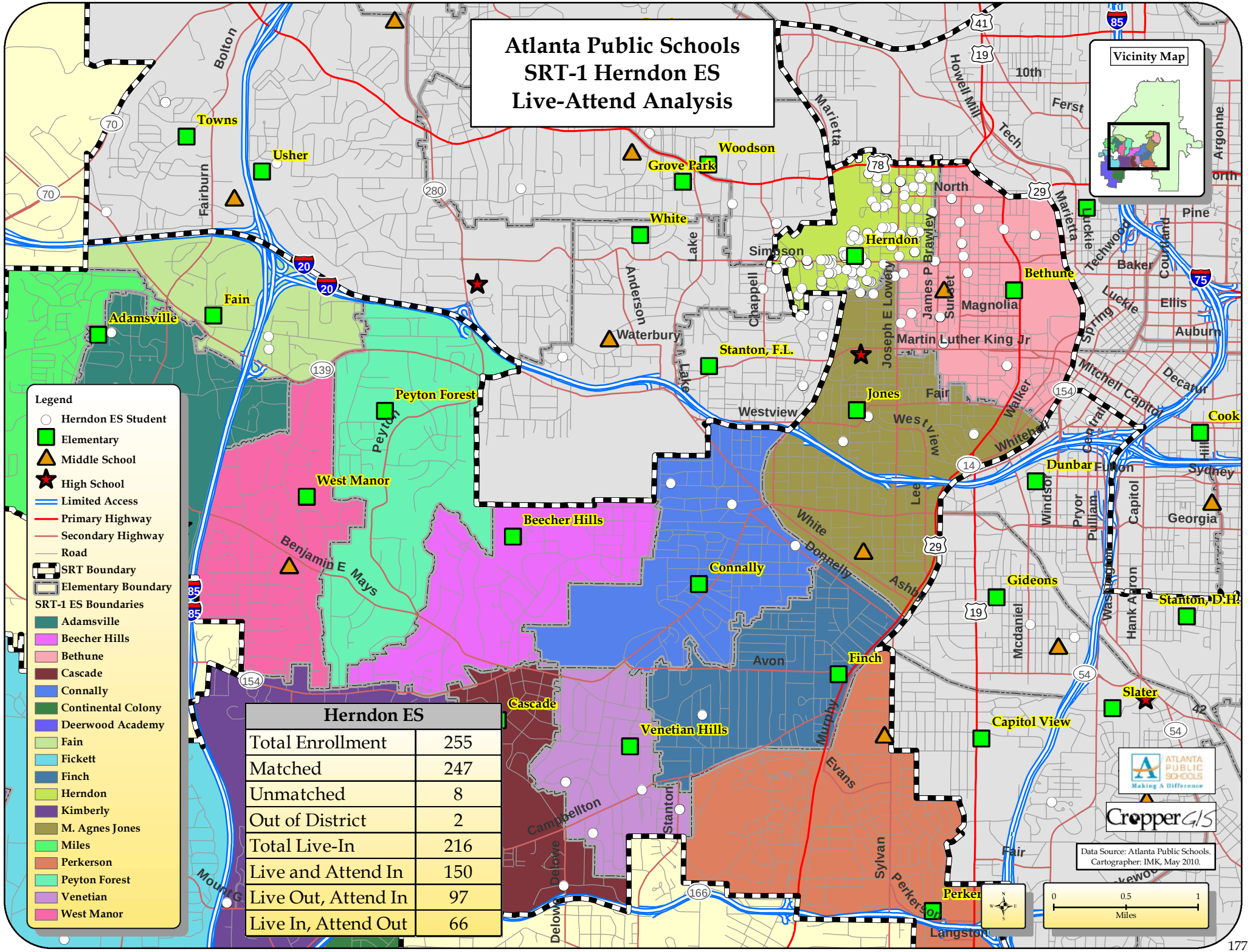

Herndon ES	
Total Enrollment	255
Matched	247
Unmatched	8
Out of District	2
Total Live-In	216
Live and Attend In	150
Live Out, Attend In	97
Live In, Attend Out	66

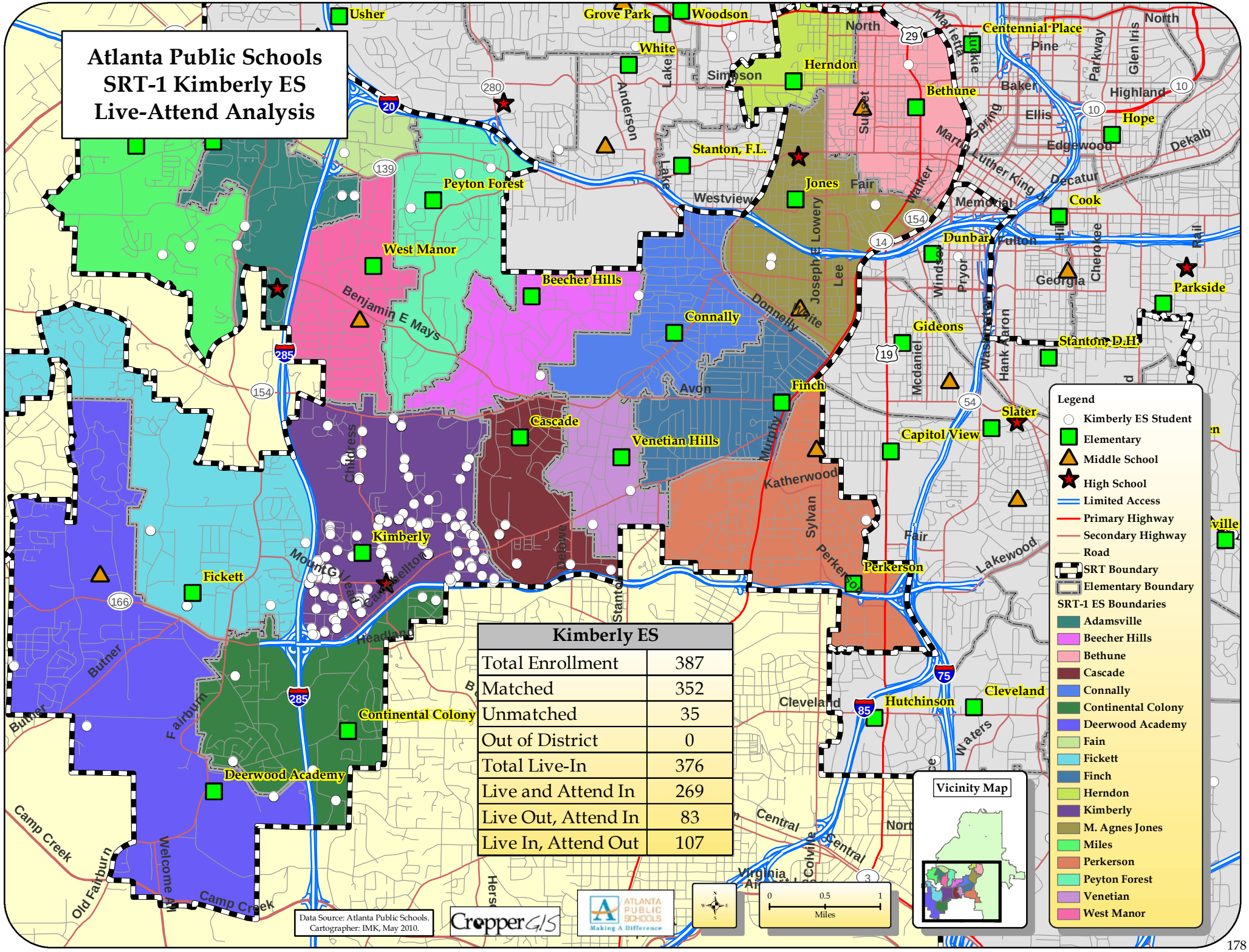
Atlanta Public Schools
SRT-1 Kimberly ES
Live-Attend Analysis
Kimberly ES
Total Enrollment 387
Matched 352
Unmatched 35
Out of District 0
Total Live-In 376
Live and Attend In 269
Live Out, Attend In 83
Live In, Attend Out 107
Legend
Kimberly ES Student
Elementary
Middle School
High School
Limited Access
Primary Highway
Secondary Highway
Road
SRT Boundary
Elementary Boundary
SRT-1 ES Boundaries
Adamsville
Beecher Hills
Bethune
Cascade
Connally
Continental Colony
Deerwood Academy
Fain
Fickett
Finch
Herndon
Kimberly
M. Agnes Jones
Miles
Perkerson
Peyton Forest
Venetian
West Manor
Vicinity Map
Usher
Grove Park
Woodson
White
Simpson
Herndon
Bethune
Centennial Place
Peyton Forest
West Manor
Beecher Hills
Stanton, F.L.
Jones
Westview
Connally
Avon
Finch
Cascade
Venetian Hills
Gideons
Stanton, D.H.
Parkside
Capitol View
Slater
Perkerson
Kimberly
Fickett
Continental Colony
Deerwood Academy
Cleveland
Hutchinson
Data Source: Atlanta Public Schools.
Cartographer: IMK, May 2010.
CropperGIS
ATLANTA PUBLIC SCHOOLS
Making A Difference
0 0.5 1
Miles

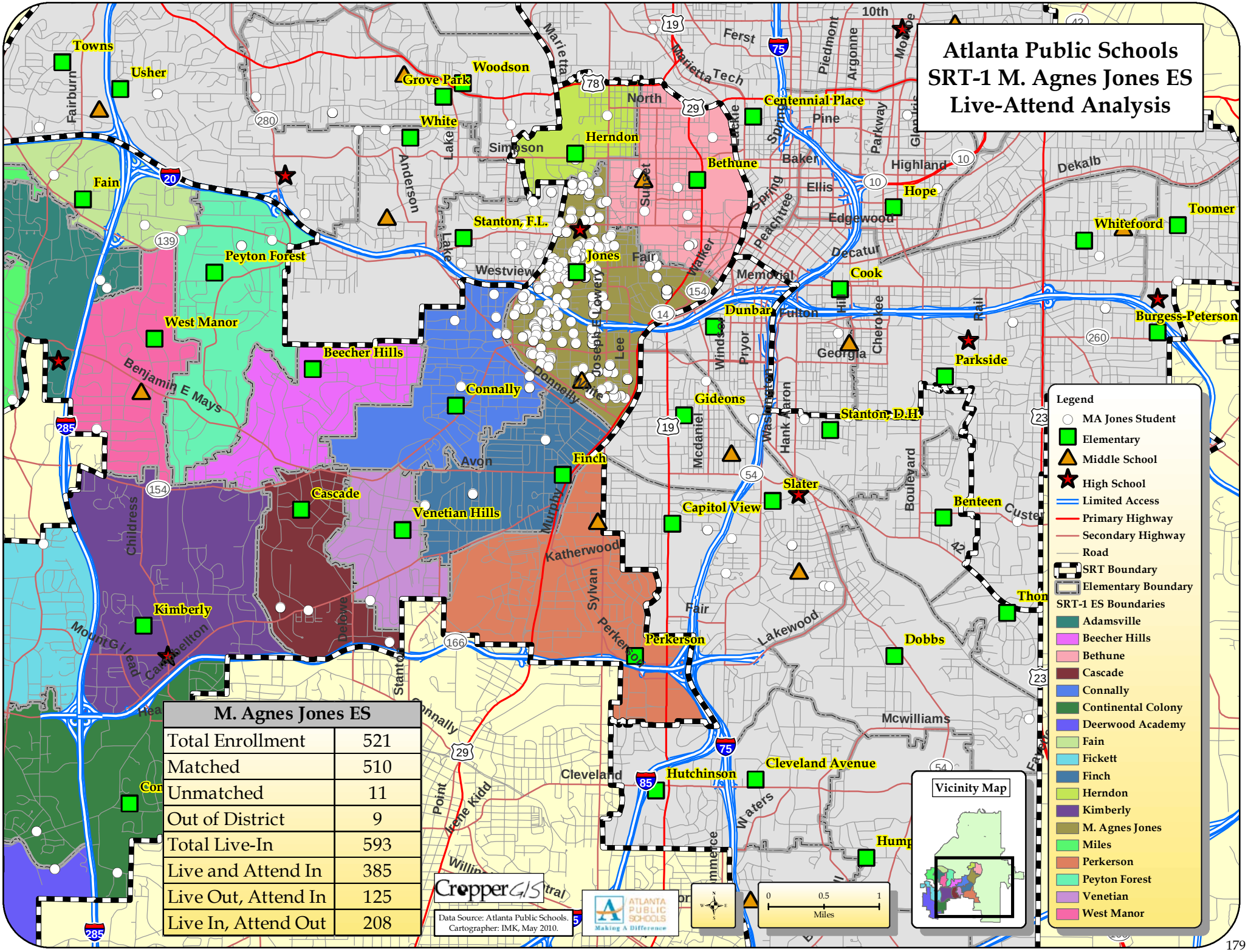
Atlanta Public Schools
SRT-1 M. Agnes Jones ES
Live-Attend Analysis
M. Agnes Jones ES
Total Enrollment 521
Matched 510
Unmatched 11
Out of District 9
Total Live-In 593
Live and Attend In 385
Live Out, Attend In 125
Live In, Attend Out 208
Legend
MA Jones Student
Elementary
Middle School
High School
Limited Access
Primary Highway
Secondary Highway
Road
SRT Boundary
Elementary Boundary
SRT-1 ES Boundaries
Adamsville
Beecher Hills
Bethune
Cascade
Connally
Continental Colony
Deerwood Academy
Fain
Fickett
Finch
Herndon
Kimberly
M. Agnes Jones
Miles
Perkerson
Peyton Forest
Venetian
West Manor
Vicinity Map
Data Source: Atlanta Public Schools.
Cartographer: IMK, May 2010.
CropperGIS
Miles
Towns
Usher
Fairburn
Grove Park
Woodson
White
Simpson
Herndon
North
Centennial Place
Pine
Baker
Bethune
Highland
Hope
Ellis
Edgewood
Fain
Peyton Forest
Stanton, F.L.
Jones
Fair
Westview
Memorial
Cook
Dunbar
Fulton
Georgia
Parkside
Burgess-Peterson
Toomer
Whitefoord
Dekalb
West Manor
Beecher Hills
Benjamin E Mays
Connally
Gideons
Stanton, D.H.
Finch
Avon
Cascade
Venetian Hills
Slater
Capitol View
Benteen
Kimberly
Katherwood
Sylvan
Perkerson
Fair
Lakewood
Dobbs
Mcwilliams
Cleveland
Hutchinson
Cleveland Avenue
Hump
Childress
Mount Gilead
Campbellton
Deckner
Stanton
Connally
Point
Irene Kidd
Wafers
Boulevard
Hank Aaron
Washington
Pryor
Windsor
Mcdaniel
Donnelly
Murphy
Lee
Lowery
Walker
Peachtree
Spring
Piedmont
Argonne
Parkway
Marietta
Tech
Ferst
10th
Rail
Cherokee
Hill
Decatur
Lake
Anderson
Sunset
Jessie
Pate
Custer
Thon
19
78
29
75
280
20
139
285
154
14
166
85
54
42
260
23
10

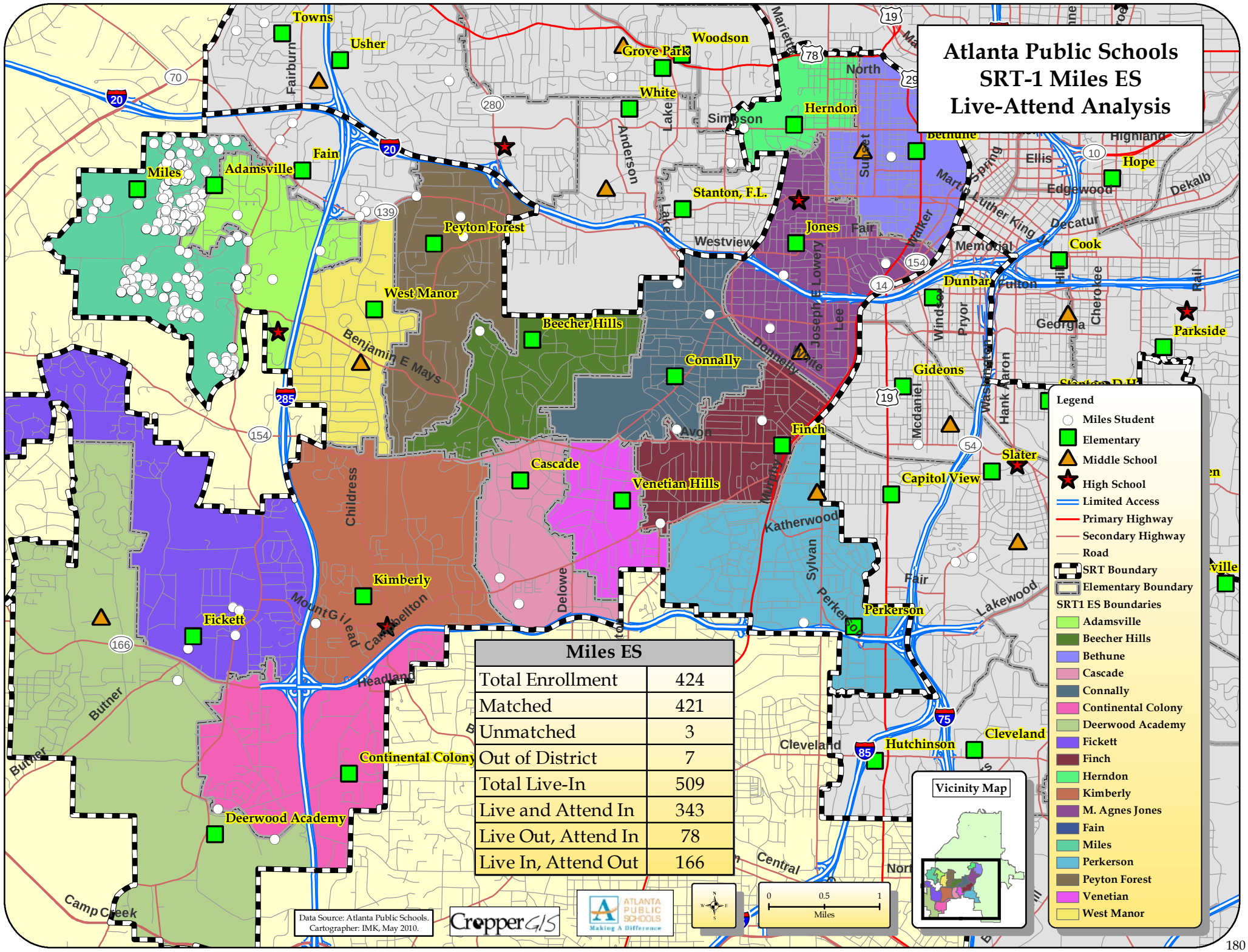
Atlanta Public Schools
SRT-1 Miles ES
Live-Attend Analysis
Legend
Miles Student
Elementary
Middle School
High School
Limited Access
Primary Highway
Secondary Highway
Road
SRT Boundary
Elementary Boundary
SRT1 ES Boundaries
Adamsville
Beecher Hills
Bethune
Cascade
Connally
Continental Colony
Deerwood Academy
Fickett
Finch
Herndon
Kimberly
M. Agnes Jones
Fain
Miles
Perkerson
Peyton Forest
Venetian
West Manor
Vicinity Map
Miles ES
Total Enrollment 424
Matched 421
Unmatched 3
Out of District 7
Total Live-In 509
Live and Attend In 343
Live Out, Attend In 78
Live In, Attend Out 166
Data Source: Atlanta Public Schools.
Cartographer: IMK, May 2010.
Cropper GIS
ATLANTA PUBLIC SCHOOLS
Making A Difference
0 0.5 1
Miles
Towns
Usher
Woodson
Grove Park
White
Herndon
Fain
Miles
Adamsville
Stanton, F.L.
Peyton Forest
Jones
West Manor
Beecher Hills
Connally
Finch
Cascade
Venetian Hills
Kimberly
Fickett
Continental Colony
Deerwood Academy
Gideons
Dunbar
Cook
Hope
Parkside
Slater
Capitol View
Perkerson
Hutchinson
Cleveland
Fairburn
Benjamin E Mays
Childress
Mount Gilead
Campbellton
Headland
Butner
Camp Creek
Delowe
Katherwood
Sylvan
Perkerson
Lakewood
Fair
Cleveland
Central
Avon
Donnelly
Joseph E Lowery
Lee
Westview
Anderson
Lake
Simpson
North
Sunset
Walker
Martin Luther King Jr
Memorial
Fulton
Georgia
Cherokee
Hank Aaron
Pryor
Windsor
Mcdaniel
Ellis
Edgewood
Decatur
Highland
Dekalb
Rail
Hill
Marietta
Spring
Washington
Mulberry
Lake
Bethune
20
70
280
139
154
285
166
19
78
29
10
14
54
75
85

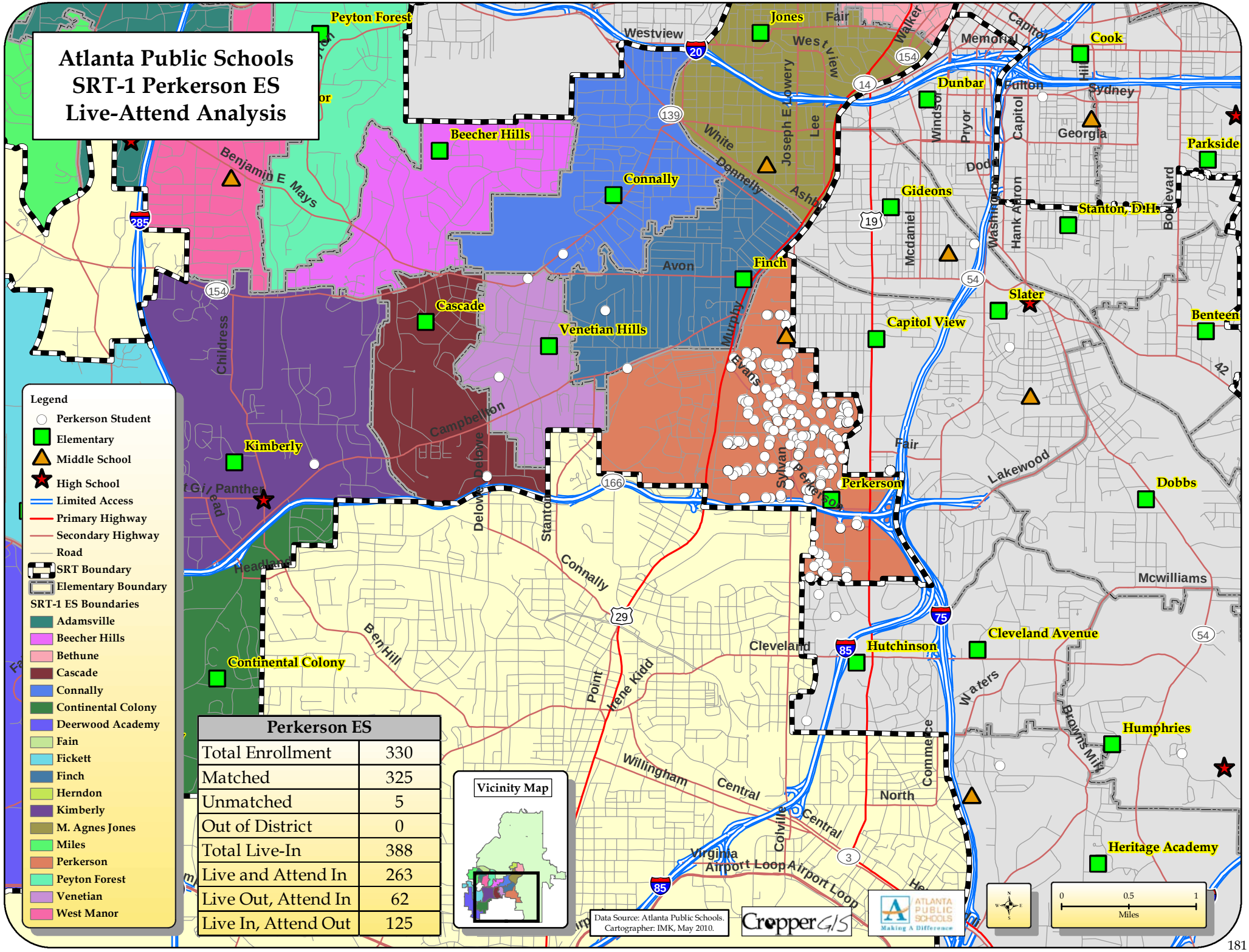

Perkerson ES	
Total Enrollment	330
Matched	325
Unmatched	5
Out of District	0
Total Live-In	388
Live and Attend In	263
Live Out, Attend In	62
Live In, Attend Out	125

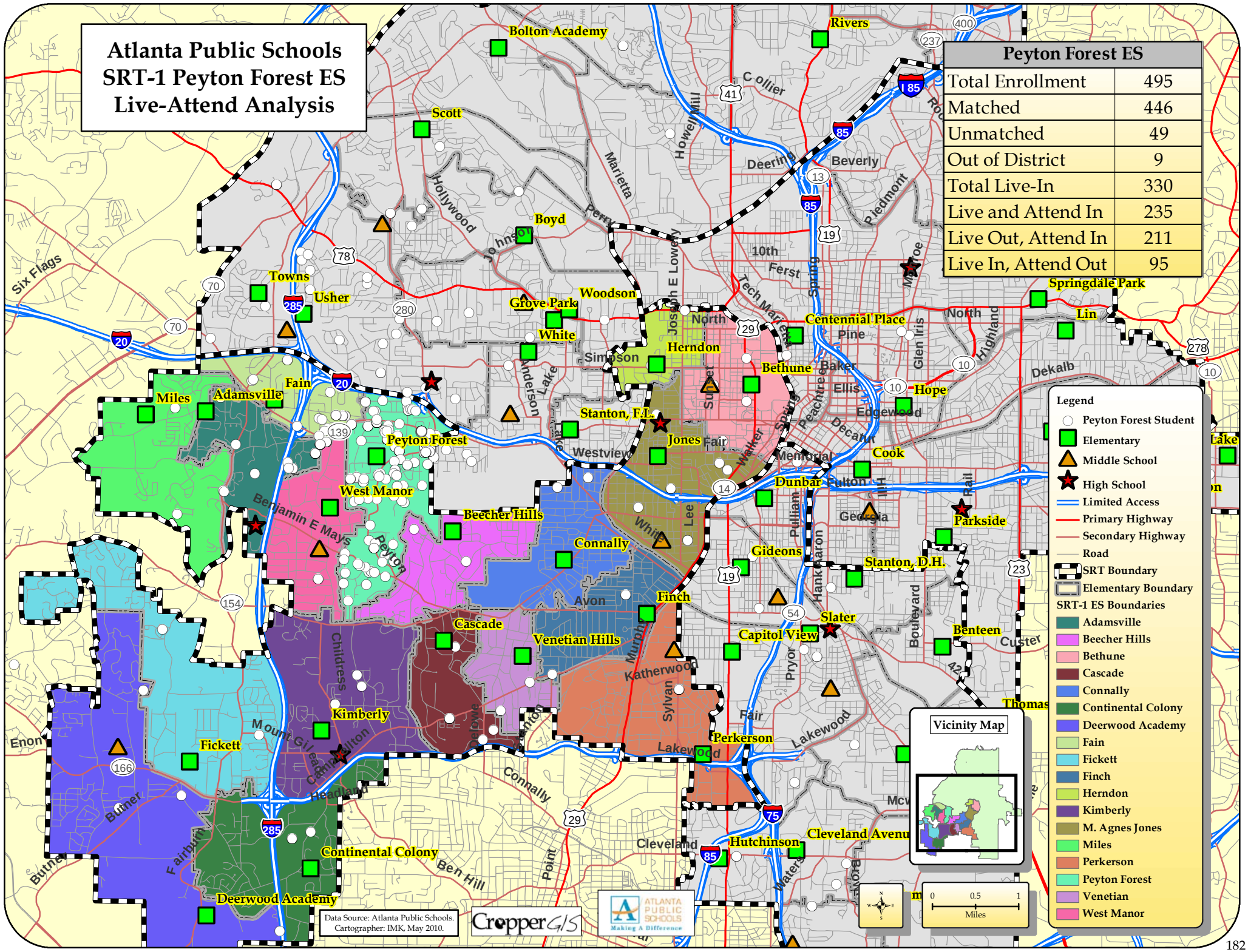

Peyton Forest ES	
Total Enrollment	495
Matched	446
Unmatched	49
Out of District	9
Total Live-In	330
Live and Attend In	235
Live Out, Attend In	211
Live In, Attend Out	95

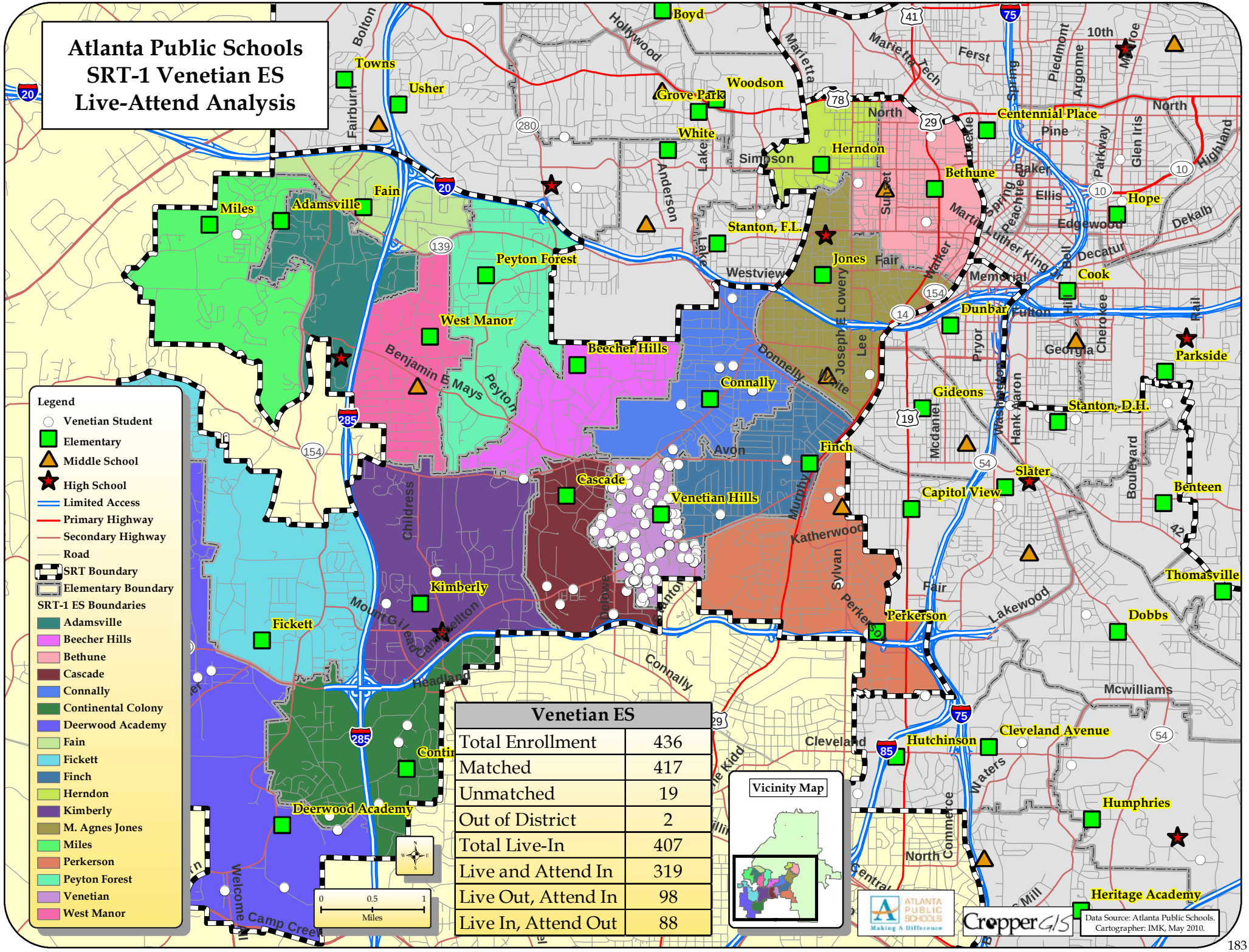

Venetian ES	
Total Enrollment	436
Matched	417
Unmatched	19
Out of District	2
Total Live-In	407
Live and Attend In	319
Live Out, Attend In	98
Live In, Attend Out	88

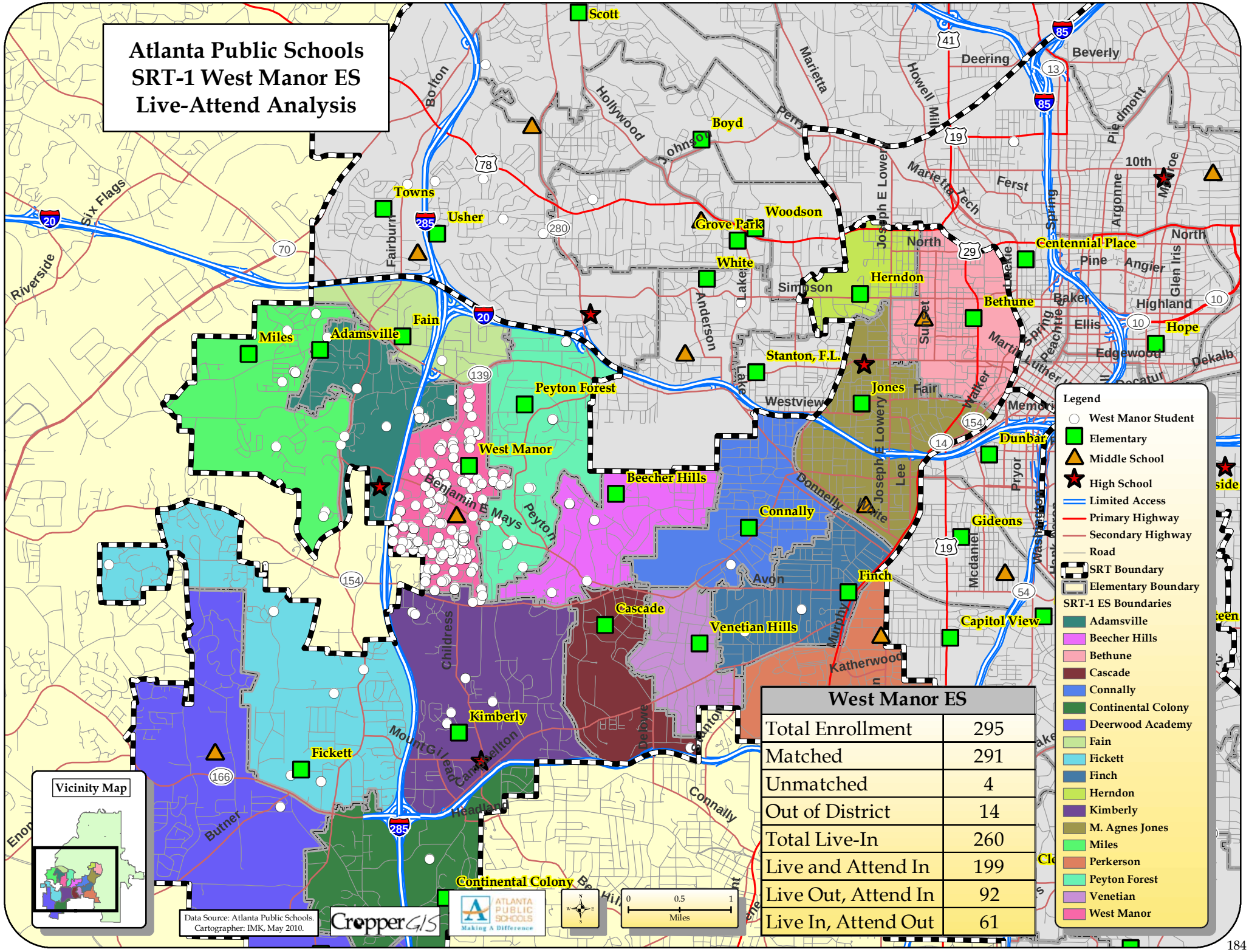
Atlanta Public Schools
SRT-1 West Manor ES
Live-Attend Analysis
Scott
Boyd
Towns
Usher
Grove Park
Woodson
White
Herndon
Simpson
Centennial Place
Bethune
Fain
Miles
Adamsville
Peyton Forest
Stanton, F.L.
Jones
Westview
Dunbar
West Manor
Beecher Hills
Connally
Gideons
Finch
Avon
Cascade
Venetian Hills
Capitol View
Kimberly
Fickett
Continental Colony
Legend
West Manor Student
Elementary
Middle School
High School
Limited Access
Primary Highway
Secondary Highway
Road
SRT Boundary
Elementary Boundary
SRT-1 ES Boundaries
Adamsville
Beecher Hills
Bethune
Cascade
Connally
Continental Colony
Deerwood Academy
Fain
Fickett
Finch
Herndon
Kimberly
M. Agnes Jones
Miles
Perkerson
Peyton Forest
Venetian
West Manor
West Manor ES
Total Enrollment 295
Matched 291
Unmatched 4
Out of District 14
Total Live-In 260
Live and Attend In 199
Live Out, Attend In 92
Live In, Attend Out 61
Vicinity Map
Data Source: Atlanta Public Schools.
Cartographer: IMK, May 2010.
CropperGIS
ATLANTA PUBLIC SCHOOLS
Making A Difference
0 0.5 1
Miles

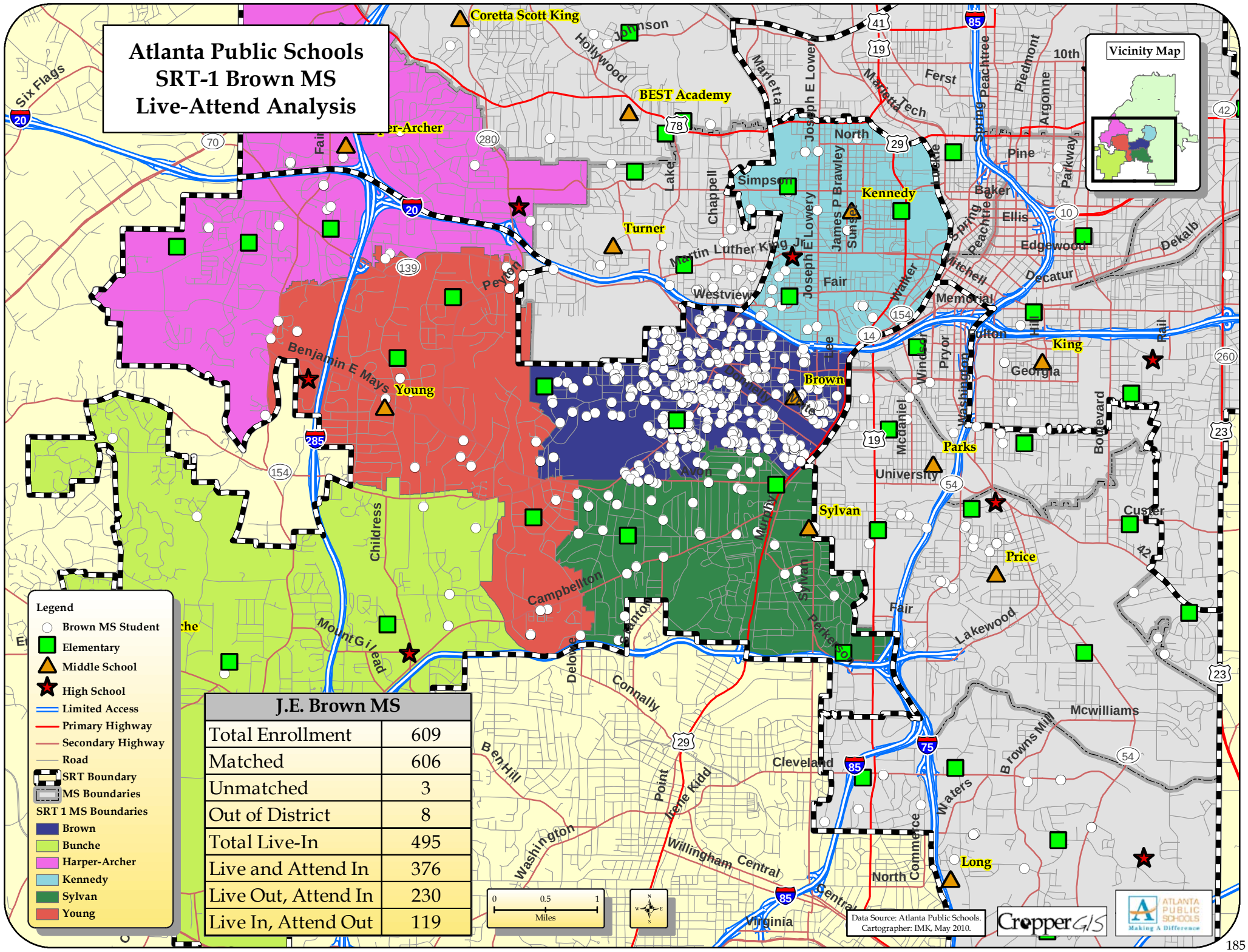
Atlanta Public Schools
SRT-1 Brown MS
Live-Attend Analysis
Vicinity Map
Legend
Brown MS Student
Elementary
Middle School
High School
Limited Access
Primary Highway
Secondary Highway
Road
SRT Boundary
MS Boundaries
SRT 1 MS Boundaries
Brown
Bunche
Harper-Archer
Kennedy
Sylvan
Young
J.E. Brown MS
Total Enrollment 609
Matched 606
Unmatched 3
Out of District 8
Total Live-In 495
Live and Attend In 376
Live Out, Attend In 230
Live In, Attend Out 119
Coretta Scott King
BEST Academy
Turner
Simpson
Kennedy
Benjamin E Mays
Young
Brown
Sylvan
Parks
King
Price
Long
Data Source: Atlanta Public Schools.
Cartographer: IMK, May 2010.
CropperGIS
ATLANTA PUBLIC SCHOOLS
Making A Difference

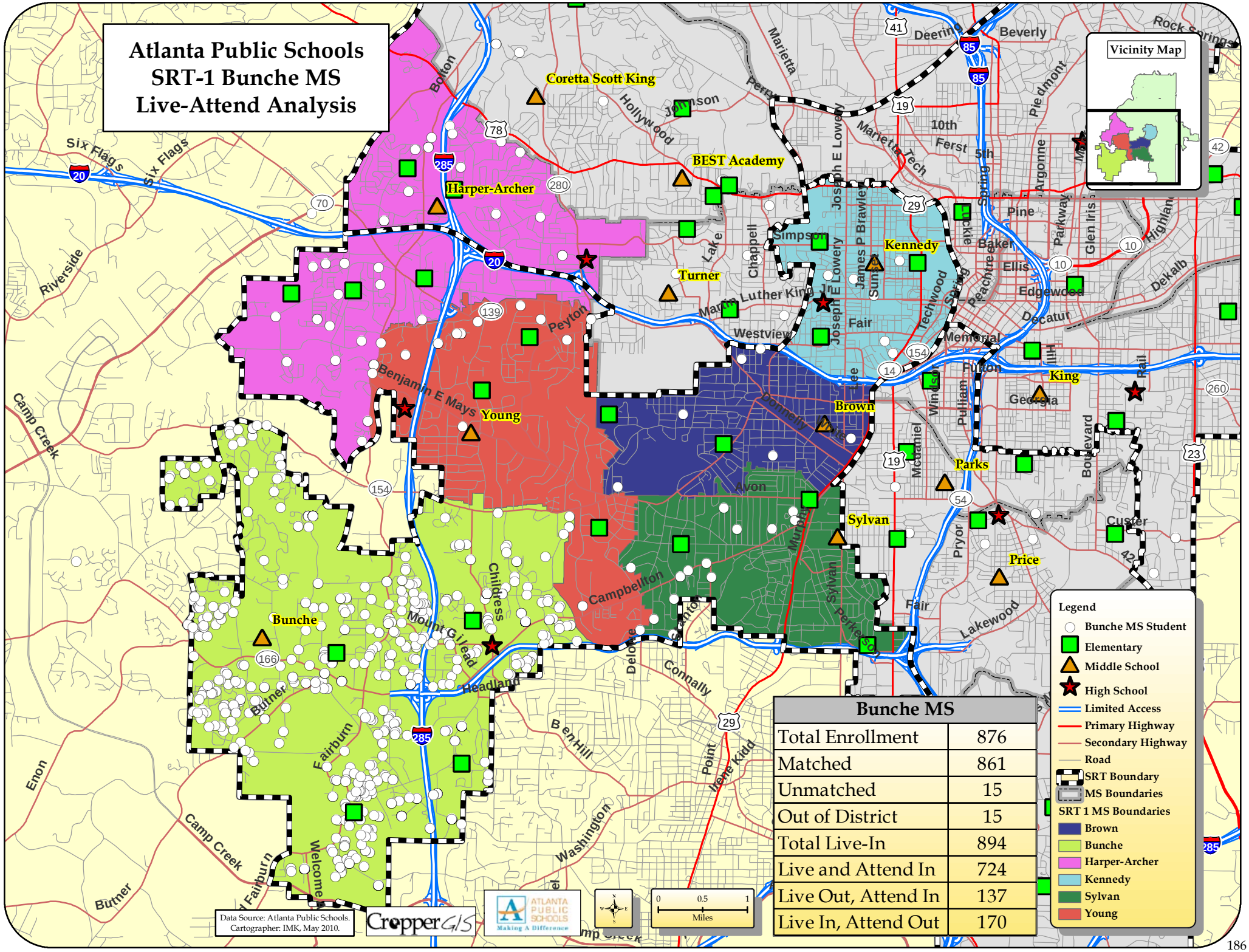
Atlanta Public Schools
SRT-1 Bunche MS
Live-Attend Analysis
Vicinity Map
Coretta Scott King
BEST Academy
Harper-Archer
Turner
Simpson
Kennedy
Peyton
Benjamin E Mays
Young
Brown
Avon
Sylvan
Campbellton
Bunche
Parks
King
Price
Bunche MS
Total Enrollment 876
Matched 861
Unmatched 15
Out of District 15
Total Live-In 894
Live and Attend In 724
Live Out, Attend In 137
Live In, Attend Out 170
Legend
Bunche MS Student
Elementary
Middle School
High School
Limited Access
Primary Highway
Secondary Highway
Road
SRT Boundary
MS Boundaries
SRT 1 MS Boundaries
Brown
Bunche
Harper-Archer
Kennedy
Sylvan
Young
Data Source: Atlanta Public Schools.
Cartographer: IMK, May 2010.
CropperGIS
Atlanta Public Schools
Making A Difference
0 0.5 1
Miles

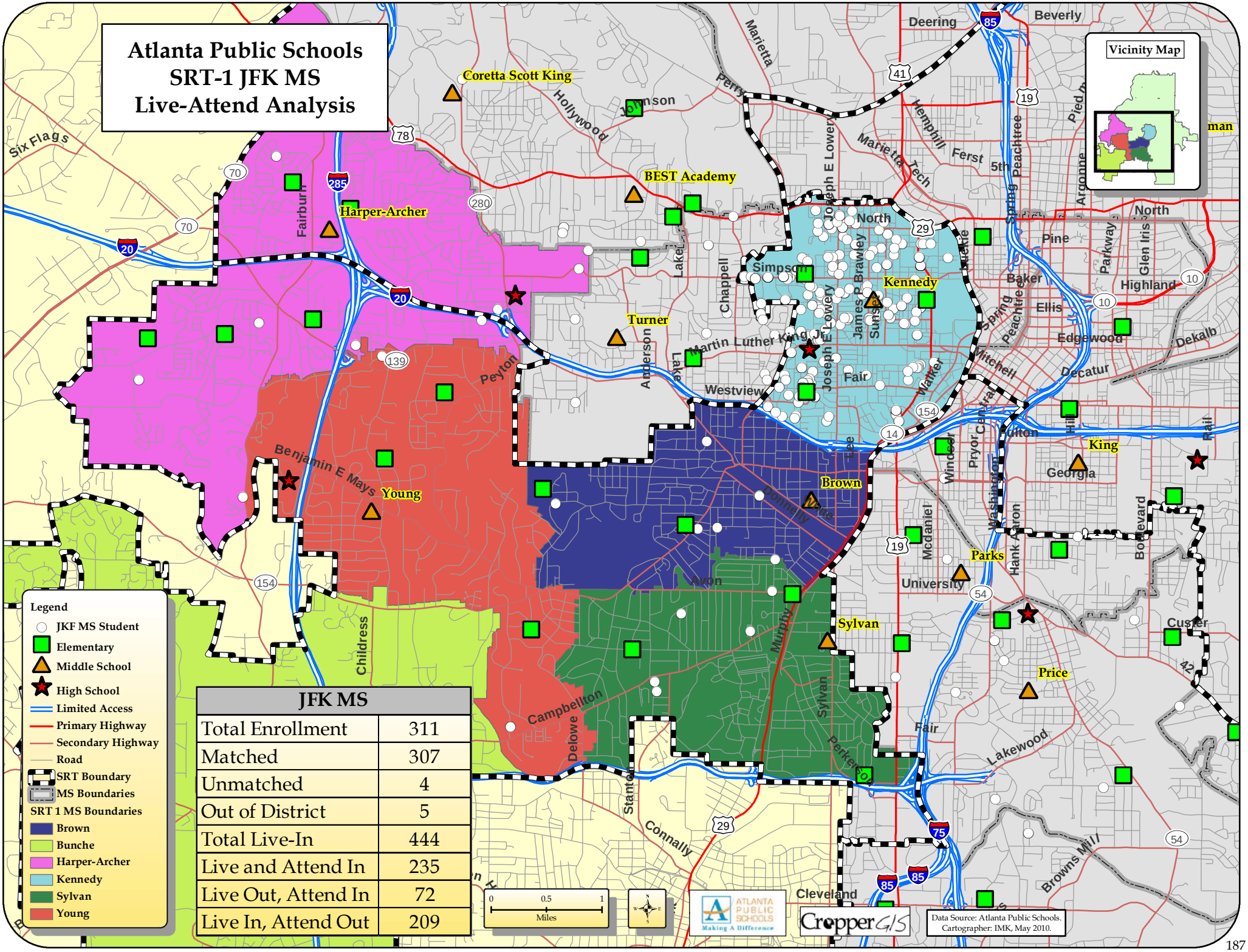

JFK MS	
Total Enrollment	311
Matched	307
Unmatched	4
Out of District	5
Total Live-In	444
Live and Attend In	235
Live Out, Attend In	72
Live In, Attend Out	209

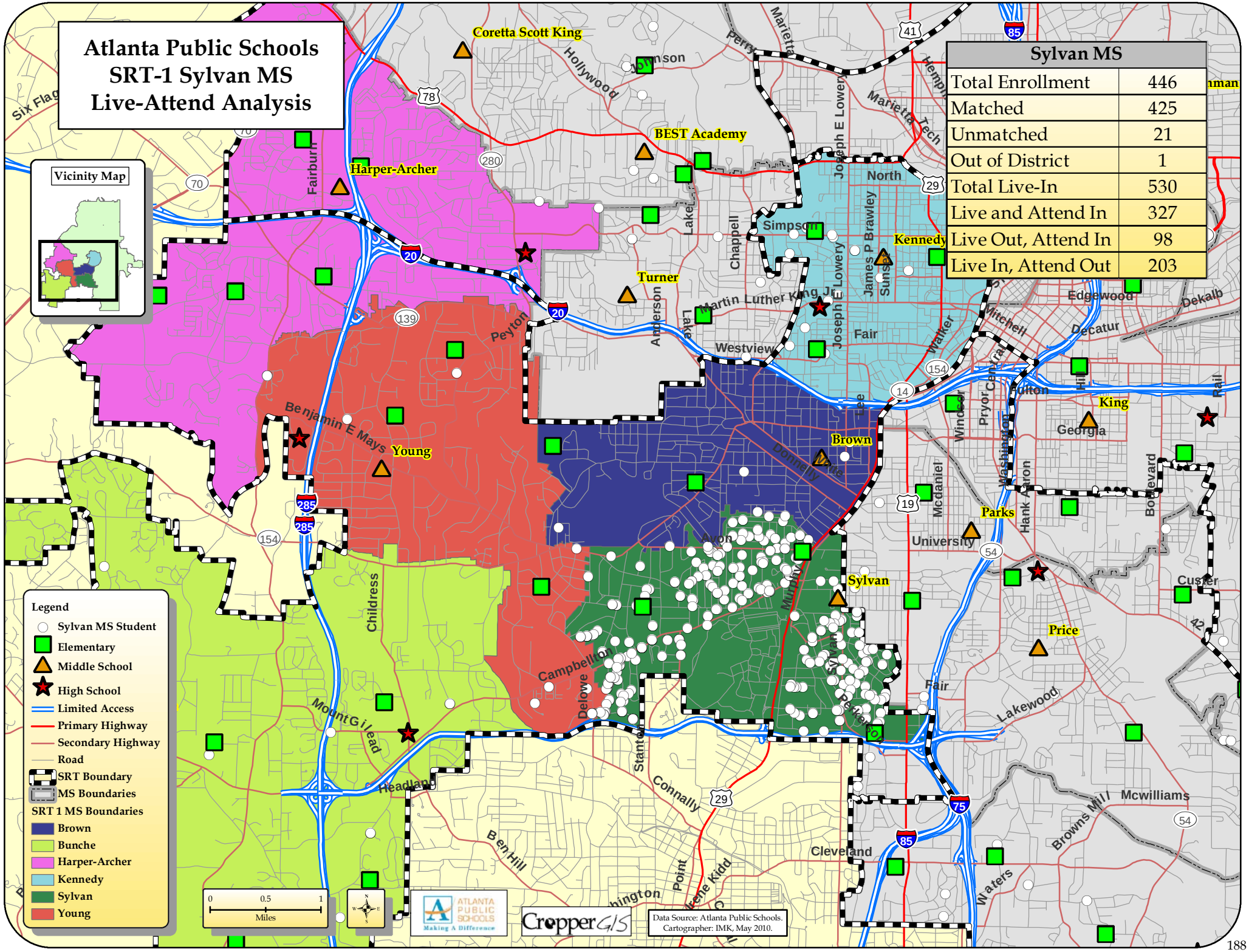

Sylvan MS	
Total Enrollment	446
Matched	425
Unmatched	21
Out of District	1
Total Live-In	530
Live and Attend In	327
Live Out, Attend In	98
Live In, Attend Out	203

Atlanta Public Schools
SRT-1 Young MS
Live-Attend Analysis

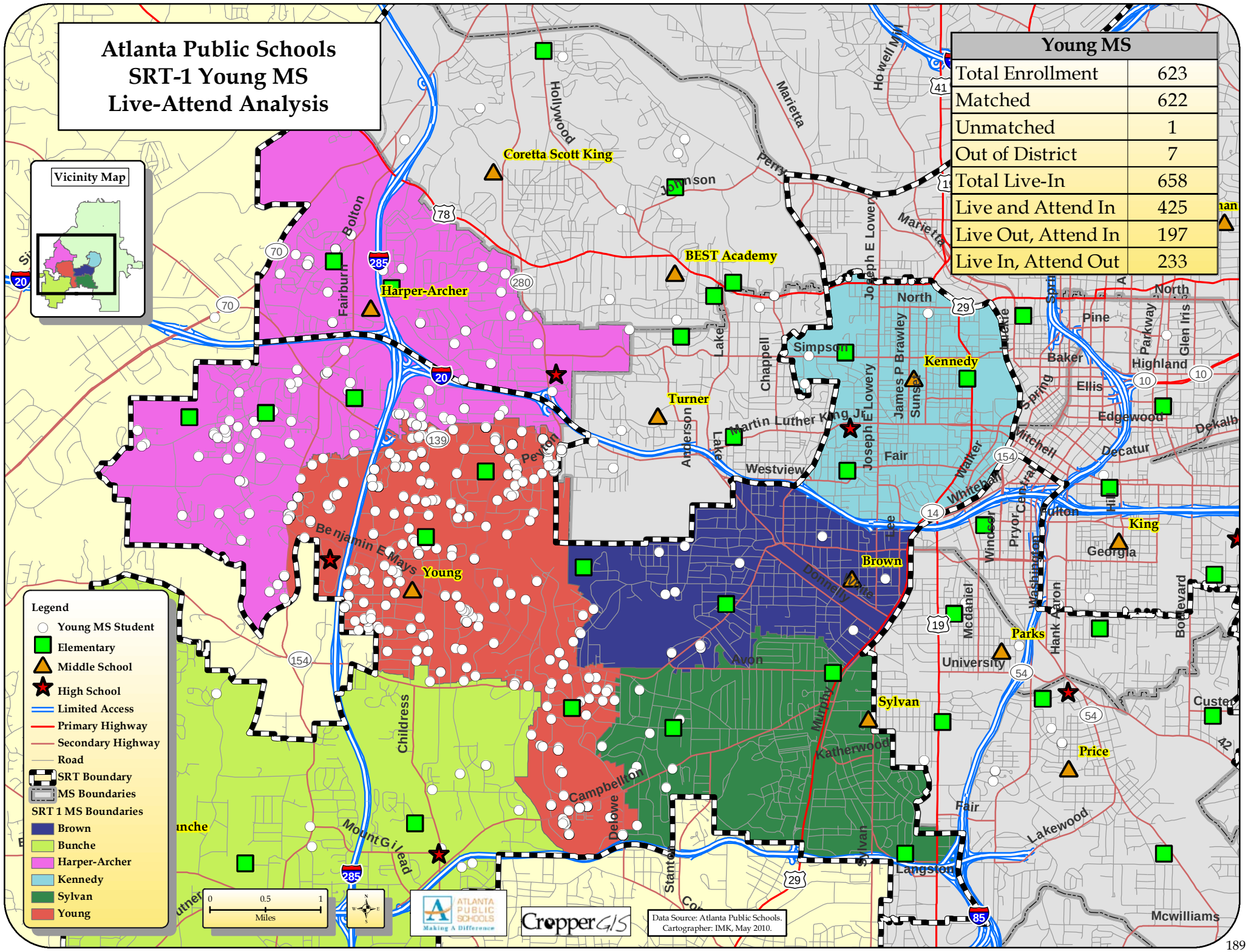

Young MS	
Total Enrollment	623
Matched	622
Unmatched	1
Out of District	7
Total Live-In	658
Live and Attend In	425
Live Out, Attend In	197
Live In, Attend Out	233

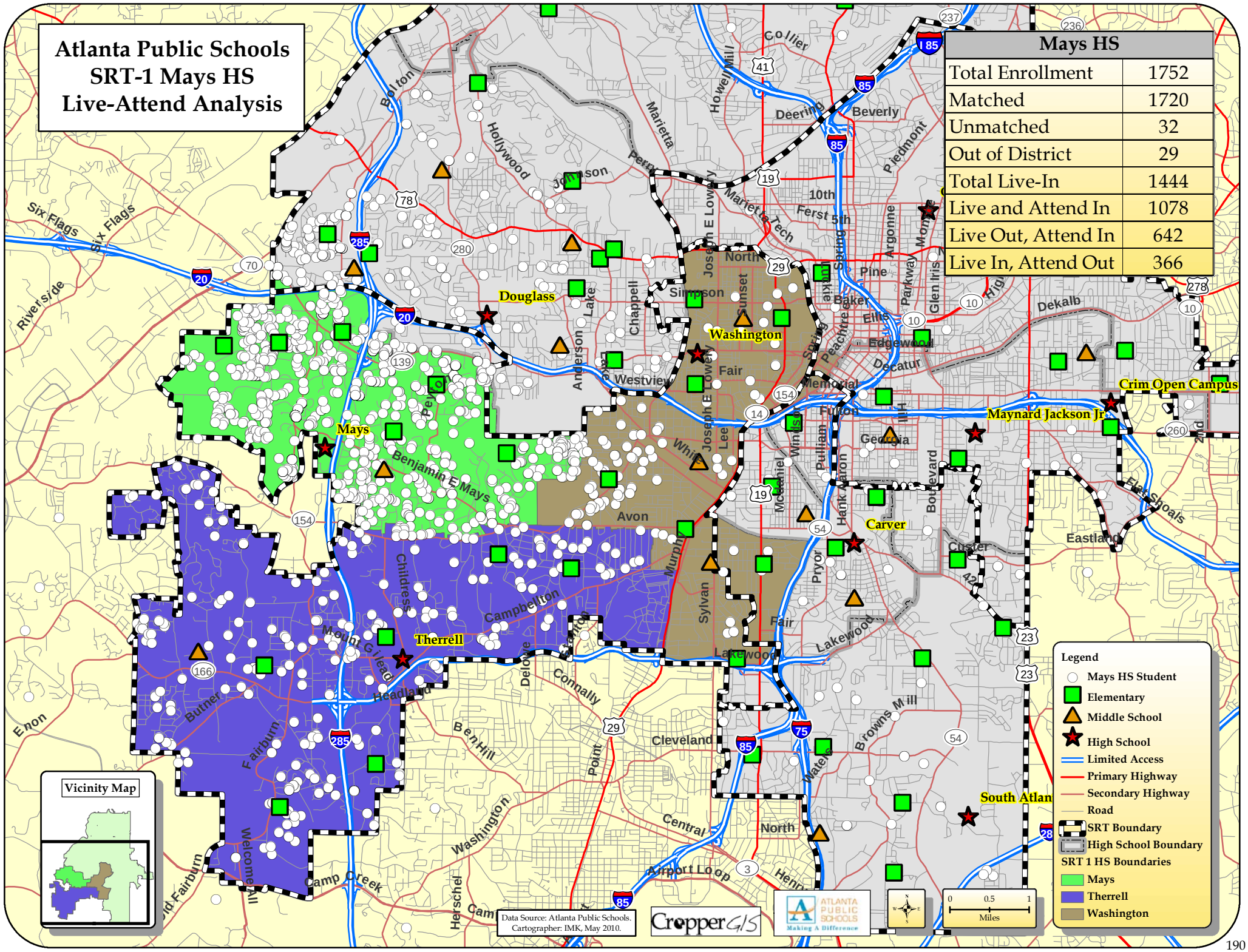
Atlanta Public Schools
SRT-1 Mays HS
Live-Attend Analysis
Mays HS
Total Enrollment 1752
Matched 1720
Unmatched 32
Out of District 29
Total Live-In 1444
Live and Attend In 1078
Live Out, Attend In 642
Live In, Attend Out 366
Douglass
Washington
Mays
Therrell
Carver
Crim Open Campus
Maynard Jackson Jr.
Avon
Vicinity Map
Legend
Mays HS Student
Elementary
Middle School
High School
Limited Access
Primary Highway
Secondary Highway
Road
SRT Boundary
High School Boundary
SRT 1 HS Boundaries
Mays
Therrell
Washington
Data Source: Atlanta Public Schools.
Cartographer: IMK, May 2010.
Cropper GIS
Atlanta Public Schools
Making A Difference
0 0.5 1
Miles

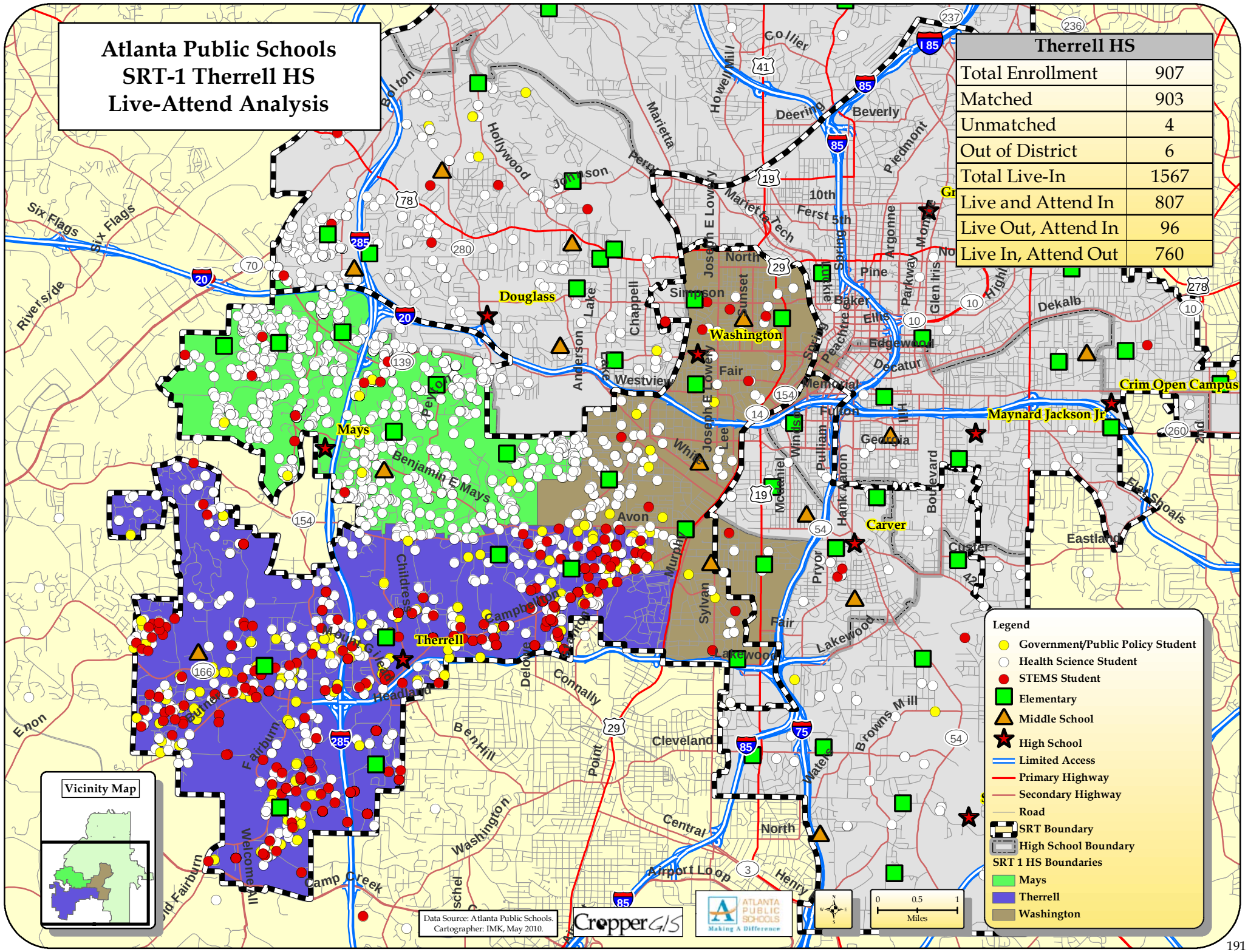
Atlanta Public Schools
SRT-1 Therrell HS
Live-Attend Analysis
Therrell HS
Total Enrollment 907
Matched 903
Unmatched 4
Out of District 6
Total Live-In 1567
Live and Attend In 807
Live Out, Attend In 96
Live In, Attend Out 760
Douglass
Washington
Mays
Therrell
Carver
North
Crim Open Campus
Maynard Jackson Jr.
Legend
Government/Public Policy Student
Health Science Student
STEMS Student
Elementary
Middle School
High School
Limited Access
Primary Highway
Secondary Highway
Road
SRT Boundary
High School Boundary
SRT 1 HS Boundaries
Mays
Therrell
Washington
Vicinity Map
Data Source: Atlanta Public Schools.
Cartographer: IMK, May 2010.
CropperGIS
ATLANTA PUBLIC SCHOOLS
Making A Difference
0 0.5 1
Miles

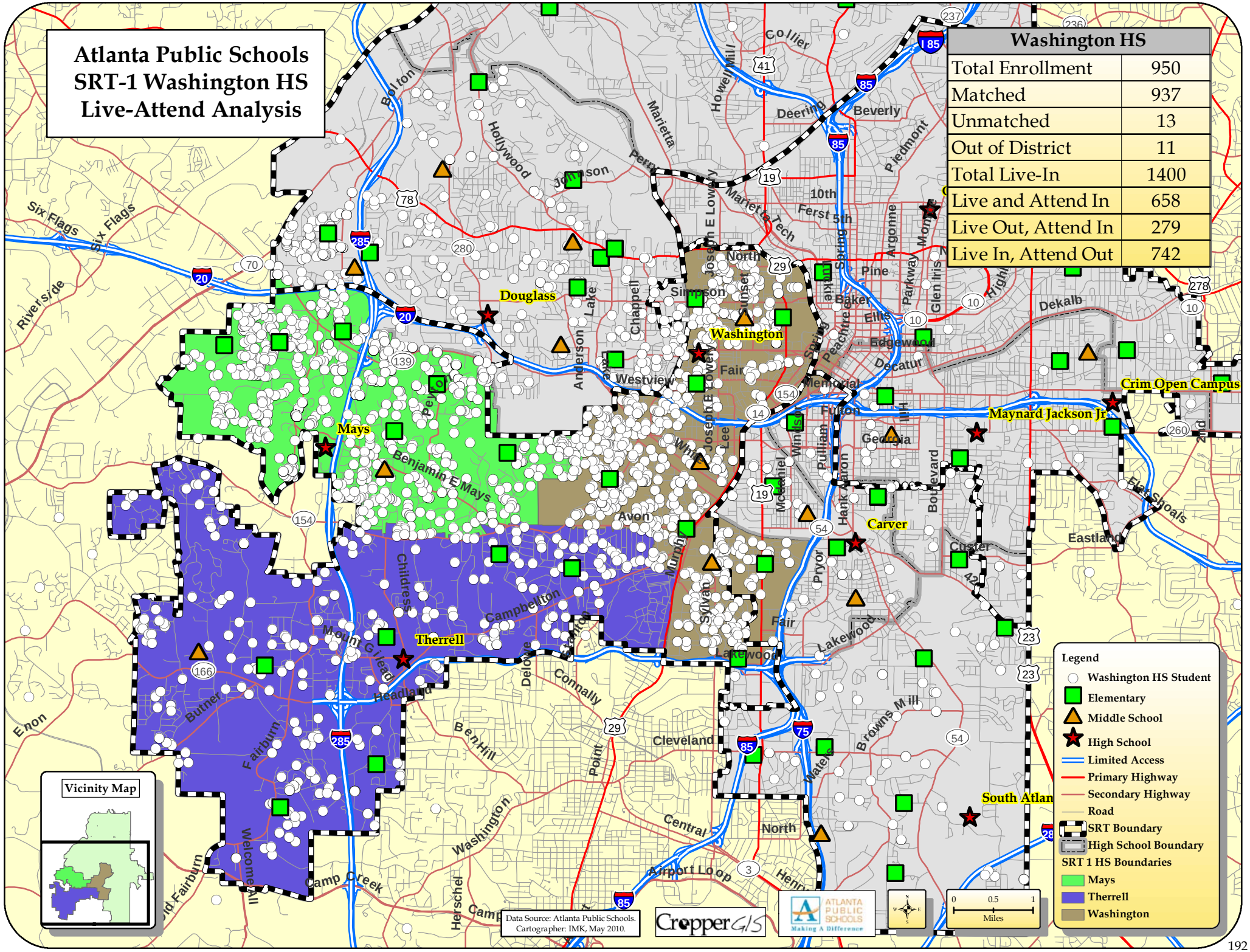
Atlanta Public Schools
SRT-1 Washington HS
Live-Attend Analysis
Washington HS
Total Enrollment 950
Matched 937
Unmatched 13
Out of District 11
Total Live-In 1400
Live and Attend In 658
Live Out, Attend In 279
Live In, Attend Out 742
Douglass
Washington
Mays
Therrell
Carver
Crim Open Campus
Maynard Jackson Jr.
Legend
Washington HS Student
Elementary
Middle School
High School
Limited Access
Primary Highway
Secondary Highway
Road
SRT Boundary
High School Boundary
SRT 1 HS Boundaries
Mays
Therrell
Washington
Vicinity Map
Data Source: Atlanta Public Schools.
Cartographer: IMK, May 2010.
Cropper GIS
Atlanta Public Schools
Making A Difference
0 0.5 1
Miles

SRT-2

LIVE-ATTEND ANALYSIS

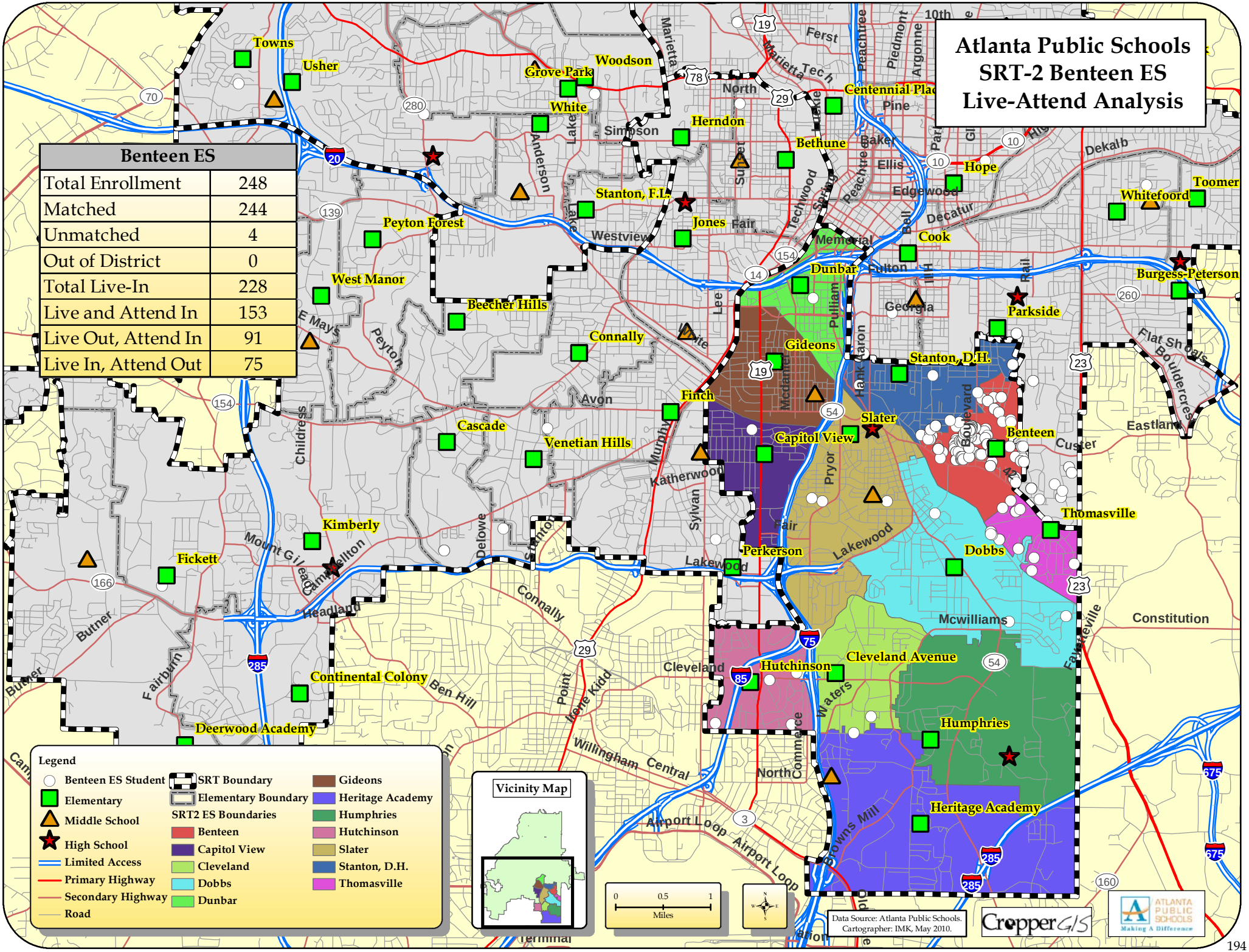
Atlanta Public Schools
SRT-2 Benteen ES
Live-Attend Analysis
Benteen ES
Total Enrollment 248
Matched 244
Unmatched 4
Out of District 0
Total Live-In 228
Live and Attend In 153
Live Out, Attend In 91
Live In, Attend Out 75
Towns
Usher
Grove Park
Woodson
White
Herndon
Simpson
Bethune
Stanton, F.L.
Jones
Peyton Forest
Westview
West Manor
Beecher Hills
Connally
Cascade
Venetian Hills
Finch
Gideons
Dunbar
Memorial
Cook
Hope
Whitefoord
Toomer
Burgess-Peterson
Parkside
Georgia
Stanton, D.H.
Slater
Capitol View
Benteen
Thomasville
Dobbs
Perkerson
Kimberly
Fickett
Continental Colony
Deerwood Academy
Cleveland
Hutchinson
Cleveland Avenue
Mcwilliams
Humphries
Heritage Academy
Legend
Benteen ES Student
Elementary
Middle School
High School
Limited Access
Primary Highway
Secondary Highway
Road
SRT Boundary
Elementary Boundary
SRT2 ES Boundaries
Benteen
Capitol View
Cleveland
Dobbs
Dunbar
Gideons
Heritage Academy
Humphries
Hutchinson
Slater
Stanton, D.H.
Thomasville
Vicinity Map
0 0.5 1
Miles
Data Source: Atlanta Public Schools.
Cartographer: IMK, May 2010.
CropperGIS
ATLANTA PUBLIC SCHOOLS
Making A Difference

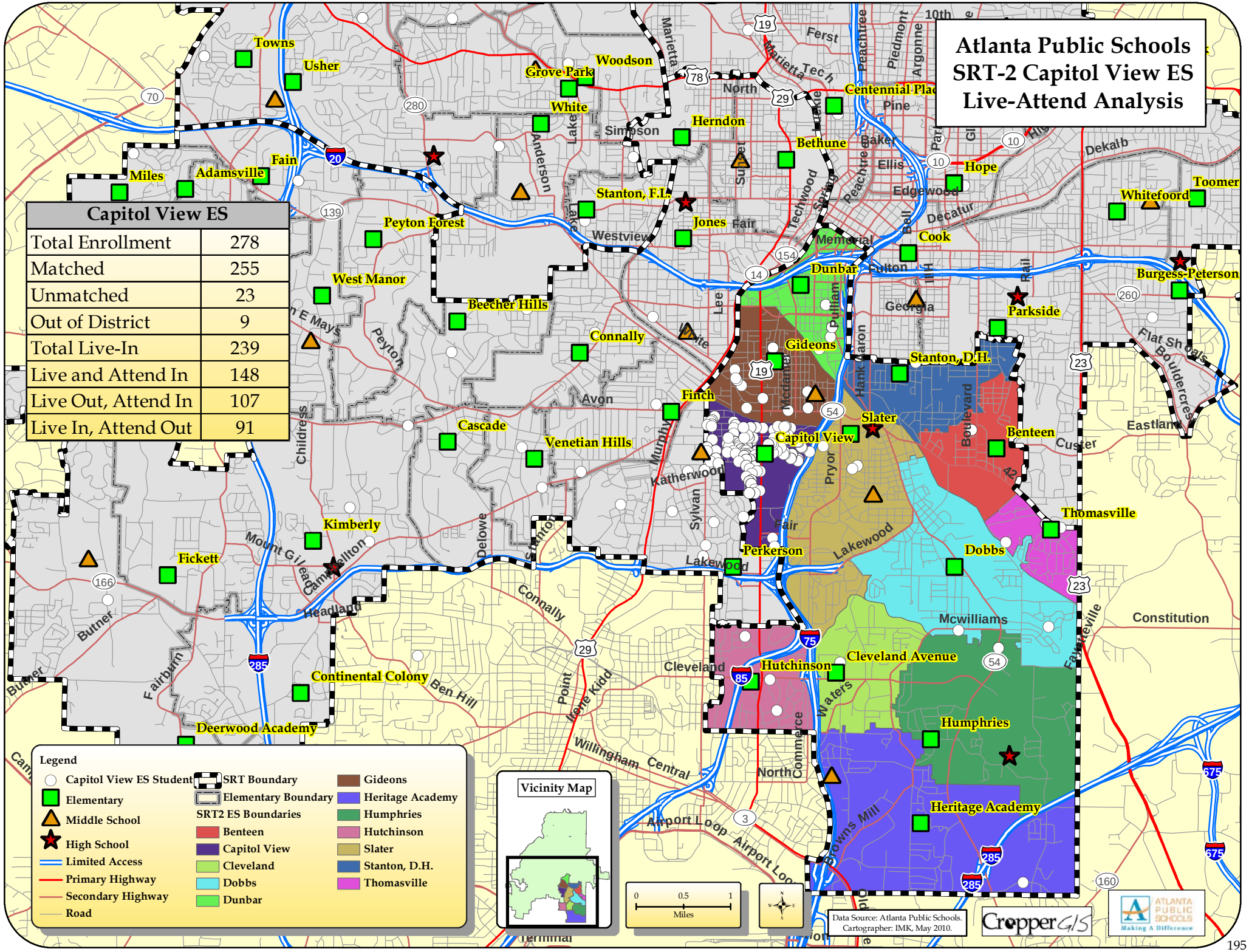
Atlanta Public Schools
SRT-2 Capitol View ES
Live-Attend Analysis
Capitol View ES
Total Enrollment 278
Matched 255
Unmatched 23
Out of District 9
Total Live-In 239
Live and Attend In 148
Live Out, Attend In 107
Live In, Attend Out 91
Towns
Usher
Grove Park
Woodson
White
Herndon
Simpson
Bethune
Centennial Place
Pine
Hope
Dekalb
Toomer
Whitefoord
Miles
Adamsville
Fain
Stanton, F.L.
Jones
Fair
Peyton Forest
Westview
Memorial
Cook
Dunbar
Fulton
Georgia
Parkside
Burgess-Peterson
West Manor
Beecher Hills
Connally
Gideons
Stanton, D.H.
Finch
Avon
Slater
Capitol View
Benteen
Eastland
Cascade
Venetian Hills
Thomasville
Kimberly
Fickett
Perkerson
Lakewood
Dobbs
Mcwilliams
Constitution
Continental Colony
Deerwood Academy
Cleveland
Hutchinson
Cleveland Avenue
Humphries
Heritage Academy
Legend
Capitol View ES Student
Elementary
Middle School
High School
Limited Access
Primary Highway
Secondary Highway
Road
SRT Boundary
Elementary Boundary
SRT2 ES Boundaries
Benteen
Capitol View
Cleveland
Dobbs
Dunbar
Gideons
Heritage Academy
Humphries
Hutchinson
Slater
Stanton, D.H.
Thomasville
Vicinity Map
0 0.5 1
Miles
Data Source: Atlanta Public Schools.
Cartographer: IMK, May 2010.
CropperGIS
Atlanta Public Schools
Making A Difference

Atlanta Public Schools
SRT-2 Cleveland ES
Live-Attend Analysis

Cleveland ES	
Total Enrollment	339
Matched	338
Unmatched	1
Out of District	5
Total Live-In	379
Live and Attend In	255
Live Out, Attend In	83
Live In, Attend Out	124

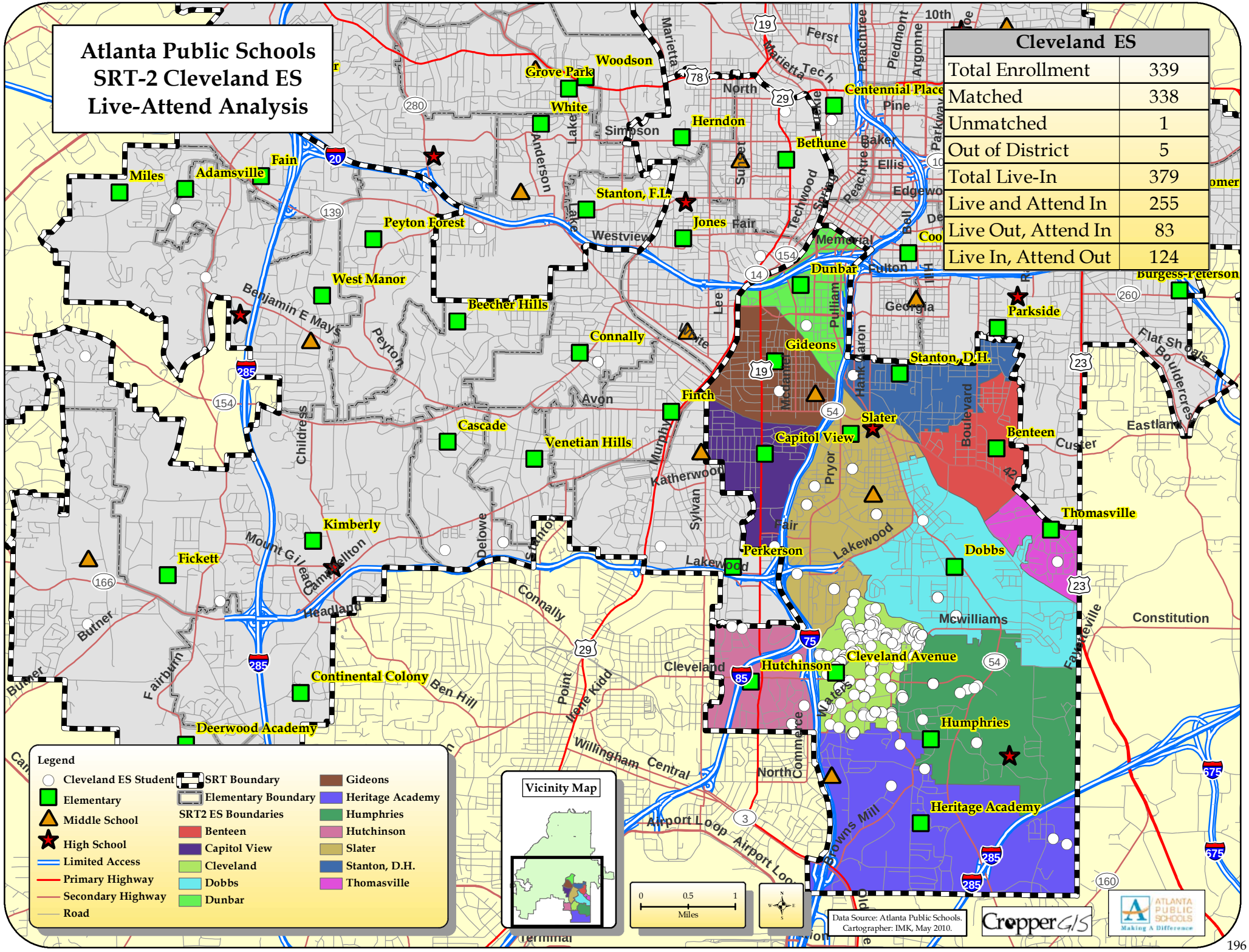

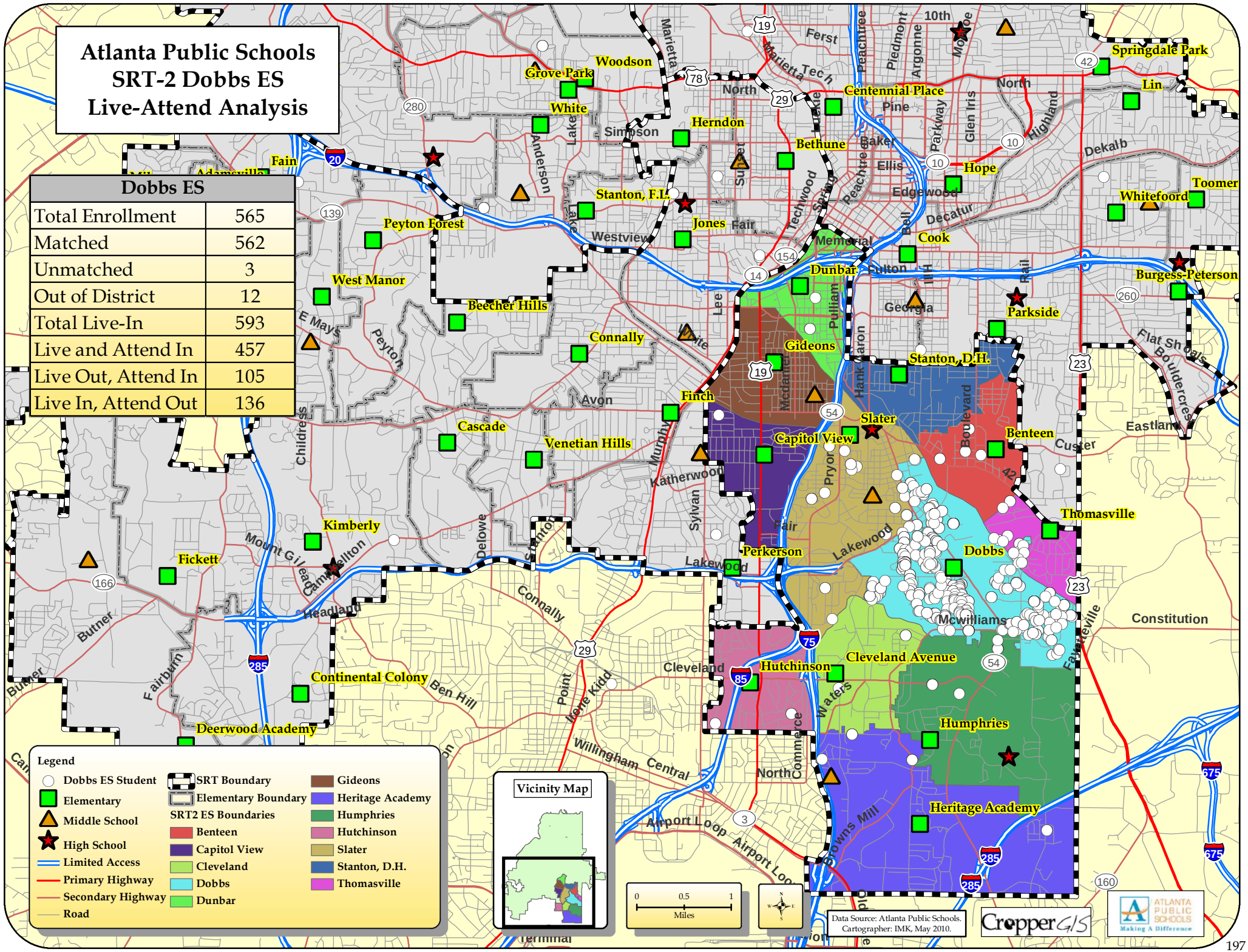
Atlanta Public Schools
SRT-2 Dobbs ES
Live-Attend Analysis
Dobbs ES
Total Enrollment 565
Matched 562
Unmatched 3
Out of District 12
Total Live-In 593
Live and Attend In 457
Live Out, Attend In 105
Live In, Attend Out 136
Legend
Dobbs ES Student
Elementary
Middle School
High School
Limited Access
Primary Highway
Secondary Highway
Road
SRT Boundary
Elementary Boundary
SRT2 ES Boundaries
Benteen
Capitol View
Cleveland
Dobbs
Dunbar
Gideons
Heritage Academy
Humphries
Hutchinson
Slater
Stanton, D.H.
Thomasville
Vicinity Map
0 0.5 1
Miles
Data Source: Atlanta Public Schools.
Cartographer: IMK, May 2010.
CropperGIS
Atlanta Public Schools
Making A Difference
Grove Park
Woodson
White
Herndon
Simpson
Bethune
Centennial Place
Springdale Park
Fain
Peyton Forest
Stanton, F.L.
Jones
Westview
Fair
Memorial
Dunbar
Cook
Hope
Toomer
Whitefoord
Burgess-Peterson
Parkside
West Manor
Beecher Hills
Connally
Gideons
Stanton, D.H.
Finch
Slater
Capitol View
Benteen
Cascade
Venetian Hills
Avon
Thomasville
Kimberly
Fickett
Perkerson
Dobbs
Lakewood
Mcwilliams
Cleveland Avenue
Hutchinson
Continental Colony
Deerwood Academy
Humphries
Heritage Academy
Constitution
Eastland
Flat Shoals
Boulevard
Peachtree
Piedmont
Argonne
Monroe
Marietta
Ferst
North
Pine
Baker
Ellis
Edgewood
Decatur
Dekalb
Highland
Glen Iris
Parkway
Techwood
Spring
Bell
Hill
Rail
Georgia
Fulton
Lee
Pulliam
Hank Aaron
Mcdaniel
Pryor
Sylvan
Katherwood
Murphy
Childress
Peyton
E Mays
Anderson
Lake
Sunset
Jackie
Custer
Fairburn
Butner
Mount Gilead
Camp Creek
Headland
Delowe
Stanton
Point
Ben Hill
Willingham
Central
Waters
Commerce
Brownes Mill
Airport Loop
Terminal
Cleveland
Connally
Lakewood
Fair
Irene Kidd
Fayetteville
Custer
Benteen
Boulevard
42
19
78
29
280
20
139
166
285
85
75
54
23
154
14
260
3
160
675

Atlanta Public Schools
SRT-2 Dunbar ES
Live-Attend Analysis

Dunbar ES	
Total Enrollment	221
Matched	218
Unmatched	3
Out of District	1
Total Live-In	296
Live and Attend In	173
Live Out, Attend In	45
Live In, Attend Out	123

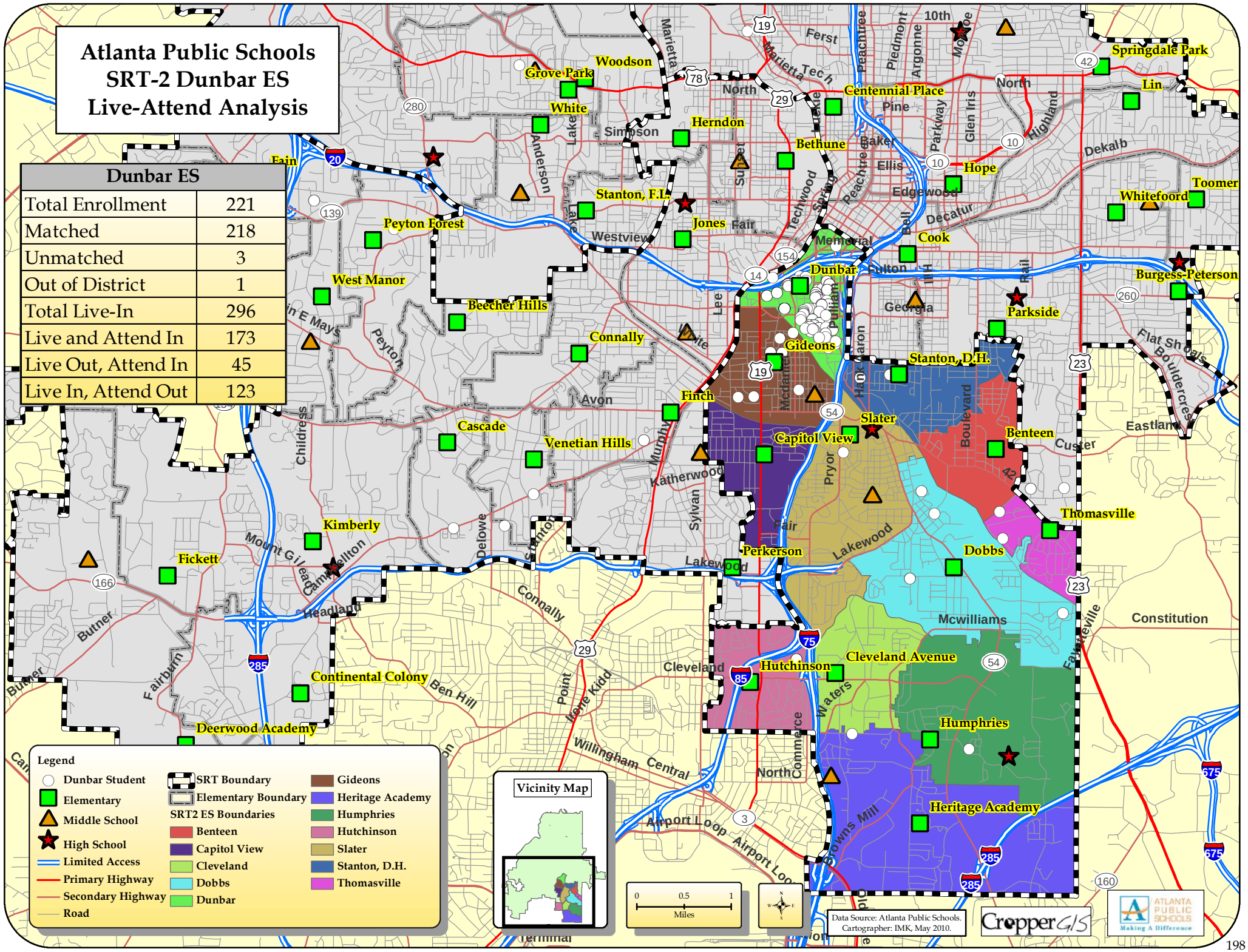

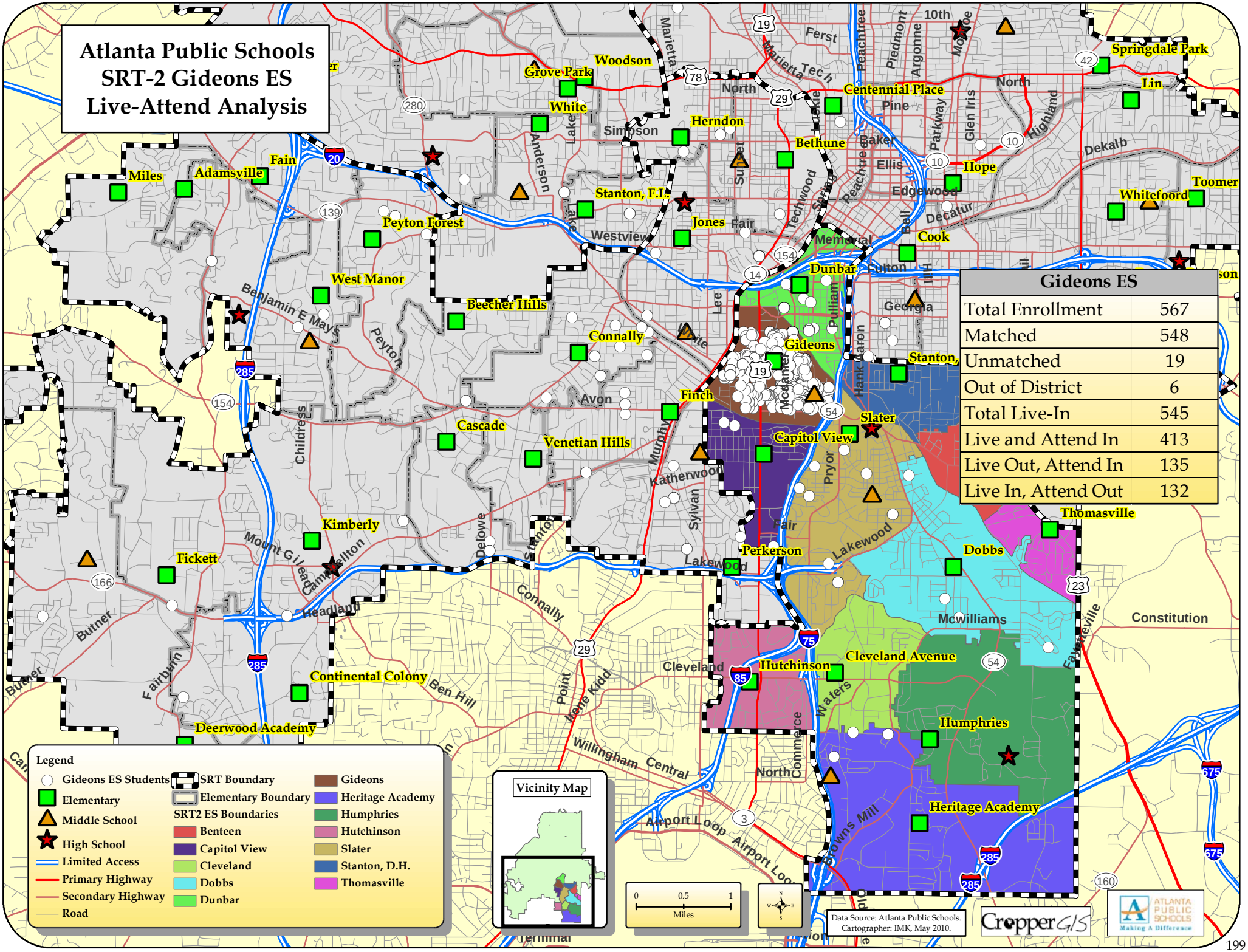
Atlanta Public Schools
SRT-2 Gideons ES
Live-Attend Analysis
Gideons ES
Total Enrollment 567
Matched 548
Unmatched 19
Out of District 6
Total Live-In 545
Live and Attend In 413
Live Out, Attend In 135
Live In, Attend Out 132
Legend
Gideons ES Students
Elementary
Middle School
High School
Limited Access
Primary Highway
Secondary Highway
Road
SRT Boundary
Elementary Boundary
SRT2 ES Boundaries
Benteen
Capitol View
Cleveland
Dobbs
Dunbar
Gideons
Heritage Academy
Humphries
Hutchinson
Slater
Stanton, D.H.
Thomasville
Vicinity Map
Miles
Adamsville
Fain
Peyton Forest
West Manor
Beecher Hills
Connally
Cascade
Venetian Hills
Kimberly
Fickett
Continental Colony
Deerwood Academy
Grove Park
Woodson
White
Herndon
Stanton, F.L.
Jones
Bethune
Centennial Place
Springdale Park
Lin
Hope
Toomer
Whitefoord
Cook
Dunbar
Gideons
Stanton,
Finch
Slater
Capitol View
Thomasville
Dobbs
Perkerson
Hutchinson
Cleveland Avenue
Humphries
Heritage Academy
Data Source: Atlanta Public Schools.
Cartographer: IMK, May 2010.
Cropper GIS
ATLANTA PUBLIC SCHOOLS
Making A Difference

Atlanta Public Schools
SRT-2 Heritage Academy ES
Live-Attend Analysis

Heritage Academy ES	
Total Enrollment	454
Matched	445
Unmatched	9
Out of District	3
Total Live-In	411
Live and Attend In	311
Live Out, Attend In	134
Live In, Attend Out	100

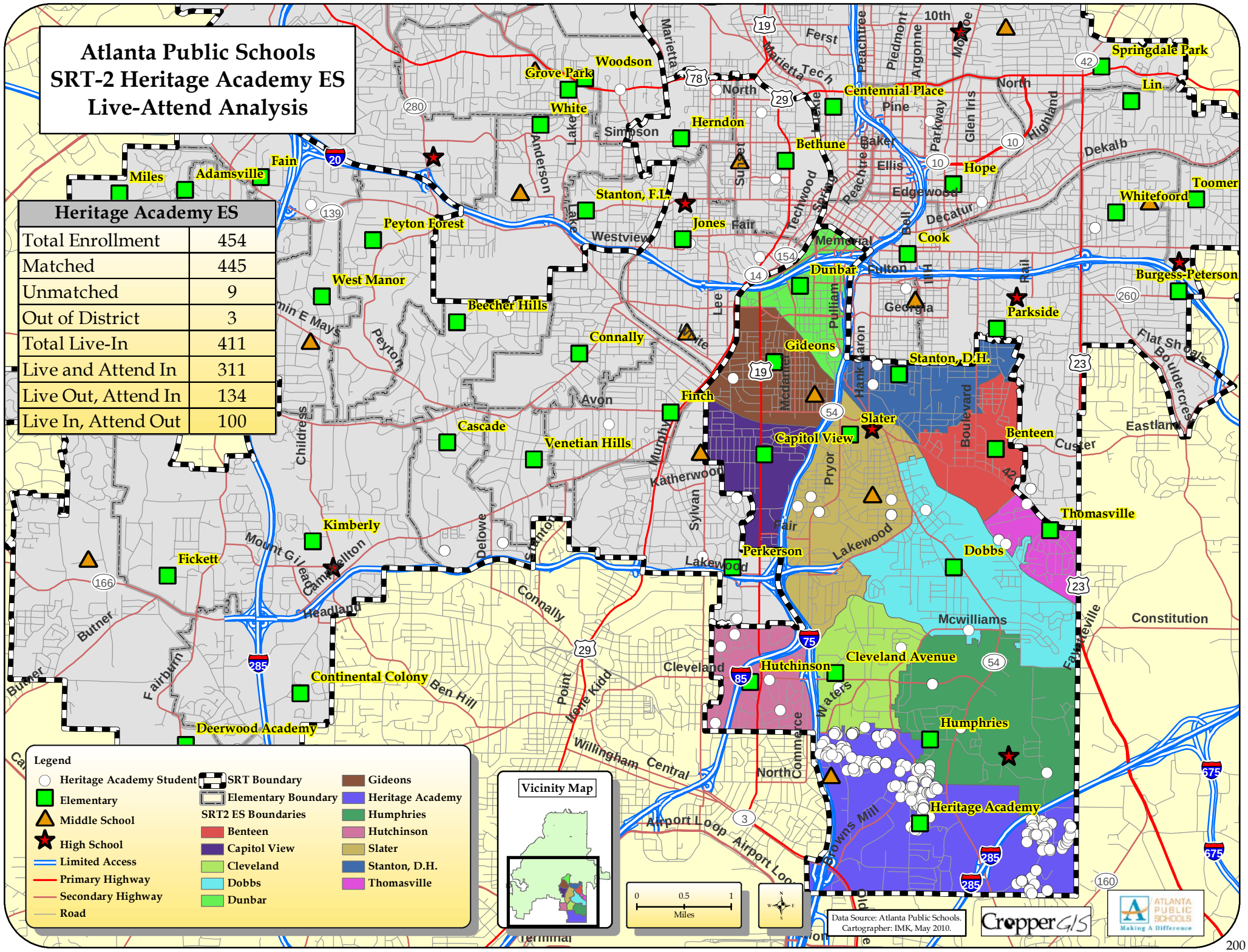

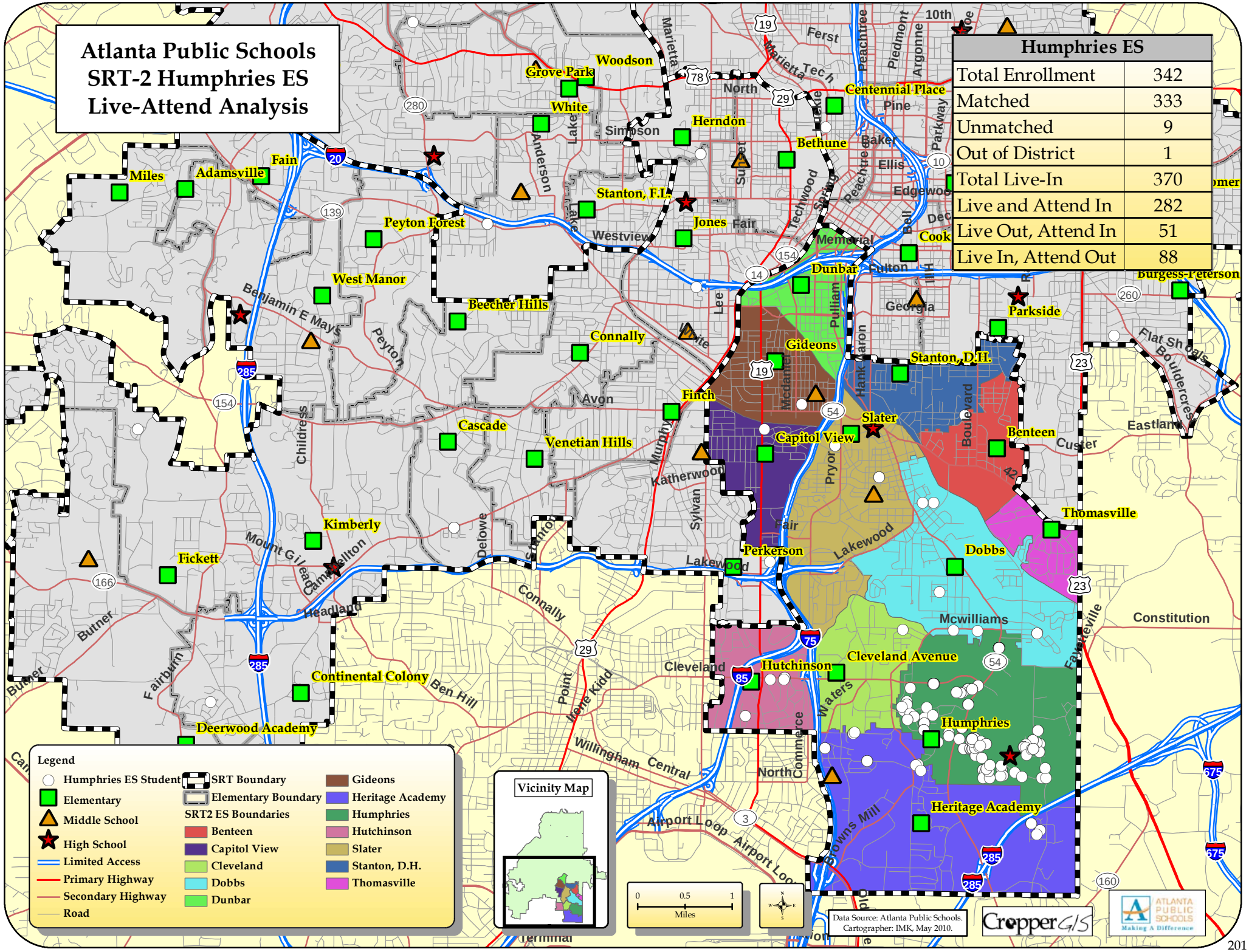
Atlanta Public Schools
SRT-2 Humphries ES
Live-Attend Analysis
Humphries ES
Total Enrollment 342
Matched 333
Unmatched 9
Out of District 1
Total Live-In 370
Live and Attend In 282
Live Out, Attend In 51
Live In, Attend Out 88
Legend
Humphries ES Student
Elementary
Middle School
High School
Limited Access
Primary Highway
Secondary Highway
Road
SRT Boundary
Elementary Boundary
SRT2 ES Boundaries
Benteen
Capitol View
Cleveland
Dobbs
Dunbar
Gideons
Heritage Academy
Humphries
Hutchinson
Slater
Stanton, D.H.
Thomasville
Vicinity Map
0 0.5 1
Miles
Data Source: Atlanta Public Schools.
Cartographer: IMK, May 2010.
CropperGIS
Atlanta Public Schools
Making A Difference
Grove Park
Woodson
White
Herndon
Simpson
Centennial Place
Bethune
Miles
Adamsville
Fain
Stanton, F.L.
Jones
Peyton Forest
Westview
Fair
Memorial
Dunbar
Cook
West Manor
Beecher Hills
Benjamin E Mays
Connally
Gideons
Stanton, D.H.
Parkside
Burgess-Peterson
Finch
Avon
Cascade
Venetian Hills
Capitol View
Slater
Benteen
Thomasville
Kimberly
Fickett
Perkerson
Dobbs
Lakewood
Mcwilliams
Cleveland Avenue
Hutchinson
Cleveland
Humphries
Heritage Academy
Continental Colony
Deerwood Academy
Ben Hill
Willingham
Central
North
Airport Loop
Constitution
Eastland
Flat Shoals
Boulevard
Peachtree
Piedmont
Marietta
Ferst
Tech
Pine
Baker
Ellis
Edgewood
Techwood
Spring
Bell
Fulton
Georgia
Hill
Pulliam
Hank Aaron
Lee
White
Anderson
Lake
Simpson
Sunset
Parkway
Argonne
10th
North
Avenue
Pryor
Custer
Fairburn
Butner
Mount Gilead
Camp Creek
Headland
Delowe
Stanton
Sylvan
Katherwood
Murphy
Childress
Peyton
Benjamin E Mays
Waters
Commerce
Point
Irene Kidd
Browns Mill
Fayetteville
Terminal
Interstate 285
Interstate 75
Interstate 85
Interstate 20
Interstate 675
Interstate 575
Georgia 400
Georgia 166
Georgia 139
Georgia 154
Georgia 14
Georgia 19
Georgia 78
Georgia 280
Georgia 29
Georgia 10
Georgia 54
Georgia 23
Georgia 260
Georgia 42
Georgia 3
Georgia 160

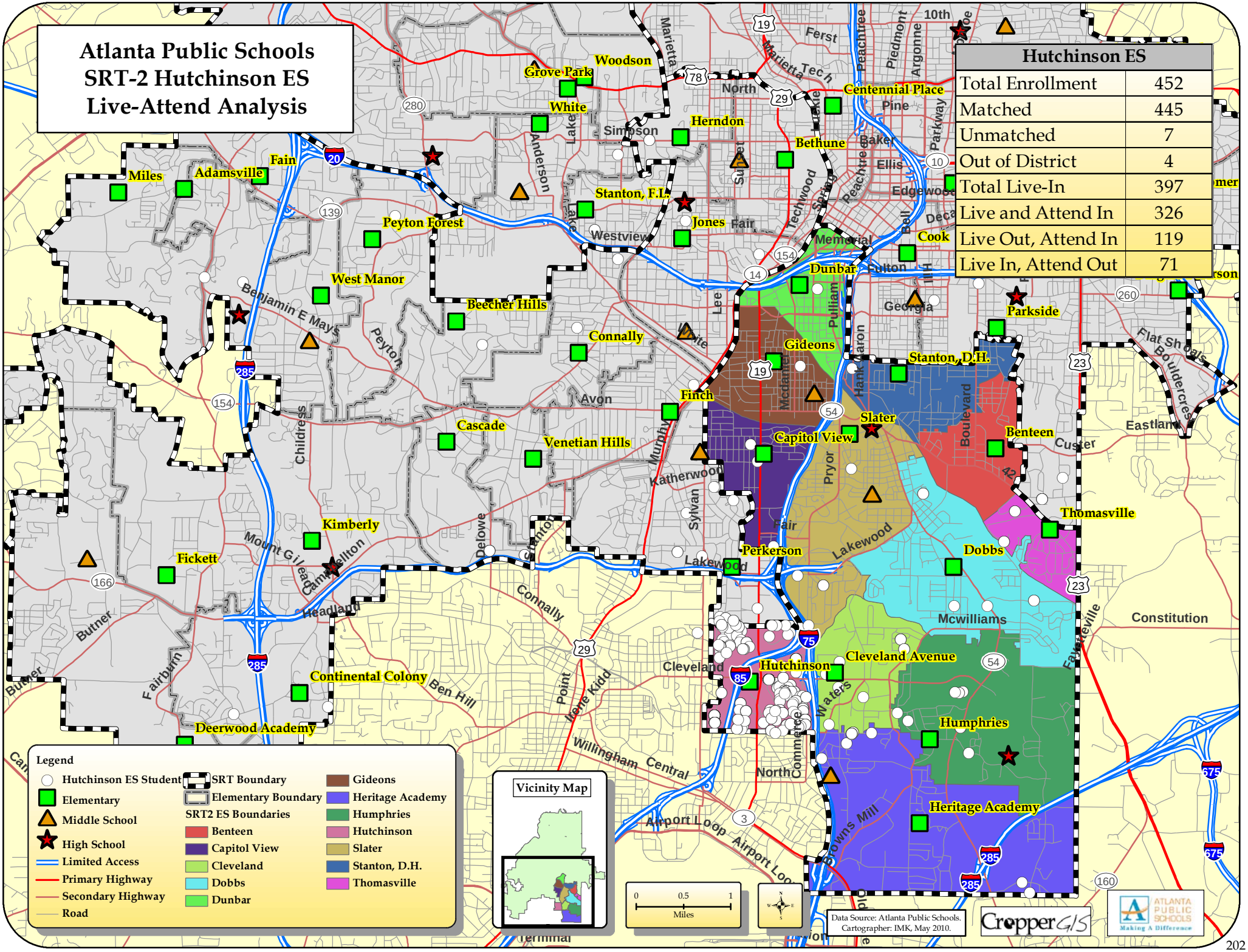
Atlanta Public Schools
SRT-2 Hutchinson ES
Live-Attend Analysis
Hutchinson ES
Total Enrollment 452
Matched 445
Unmatched 7
Out of District 4
Total Live-In 397
Live and Attend In 326
Live Out, Attend In 119
Live In, Attend Out 71
Legend
Hutchinson ES Student
Elementary
Middle School
High School
Limited Access
Primary Highway
Secondary Highway
Road
SRT Boundary
Elementary Boundary
SRT2 ES Boundaries
Benteen
Capitol View
Cleveland
Dobbs
Dunbar
Gideons
Heritage Academy
Humphries
Hutchinson
Slater
Stanton, D.H.
Thomasville
Vicinity Map
0 0.5 1 Miles
Data Source: Atlanta Public Schools.
Cartographer: IMK, May 2010.
CropperGIS
Atlanta Public Schools Making A Difference
Woodson
Grove Park
White
Herndon
Simpson
Bethune
Centennial Place
Fain
Miles
Adamsville
Stanton, F.L.
Jones
Fair
Peyton Forest
Westview
Memorial
Cook
Dunbar
West Manor
Beecher Hills
Benjamin E Mays
Connally
Gideons
Parkside
Stanton, D.H.
Finch
Avon
Cascade
Venetian Hills
Slater
Capitol View
Benteen
Thomasville
Kimberly
Fickett
Perkerson
Dobbs
Lakewood
Mcwilliams
Cleveland Avenue
Hutchinson
Cleveland
Humphries
Heritage Academy
Continental Colony
Deerwood Academy
Ben Hill
Willingham
Central
North
Airport Loop
Constitution
Eastland
Flat Shoals
Boulevard
Pryor
Hank Aaron
Peyton
Childress
Mount Gilead
Headland
Butner
Fairburn
Delowe
Sylvan
Katherwood
Murphy
Lee
Pulliam
Techwood
Spring
Peachtree
Piedmont
Argonne
Marietta
Tech
Ferst
North
Pine
Baker
Ellis
Edgewood
Bell
Fulton
Georgia
Hill
Anderson
Lake
Sunset
Parkway
Custer
Fayetteville
Point
Ione Kidd
Waters
Commerce
Downs Mill
10th

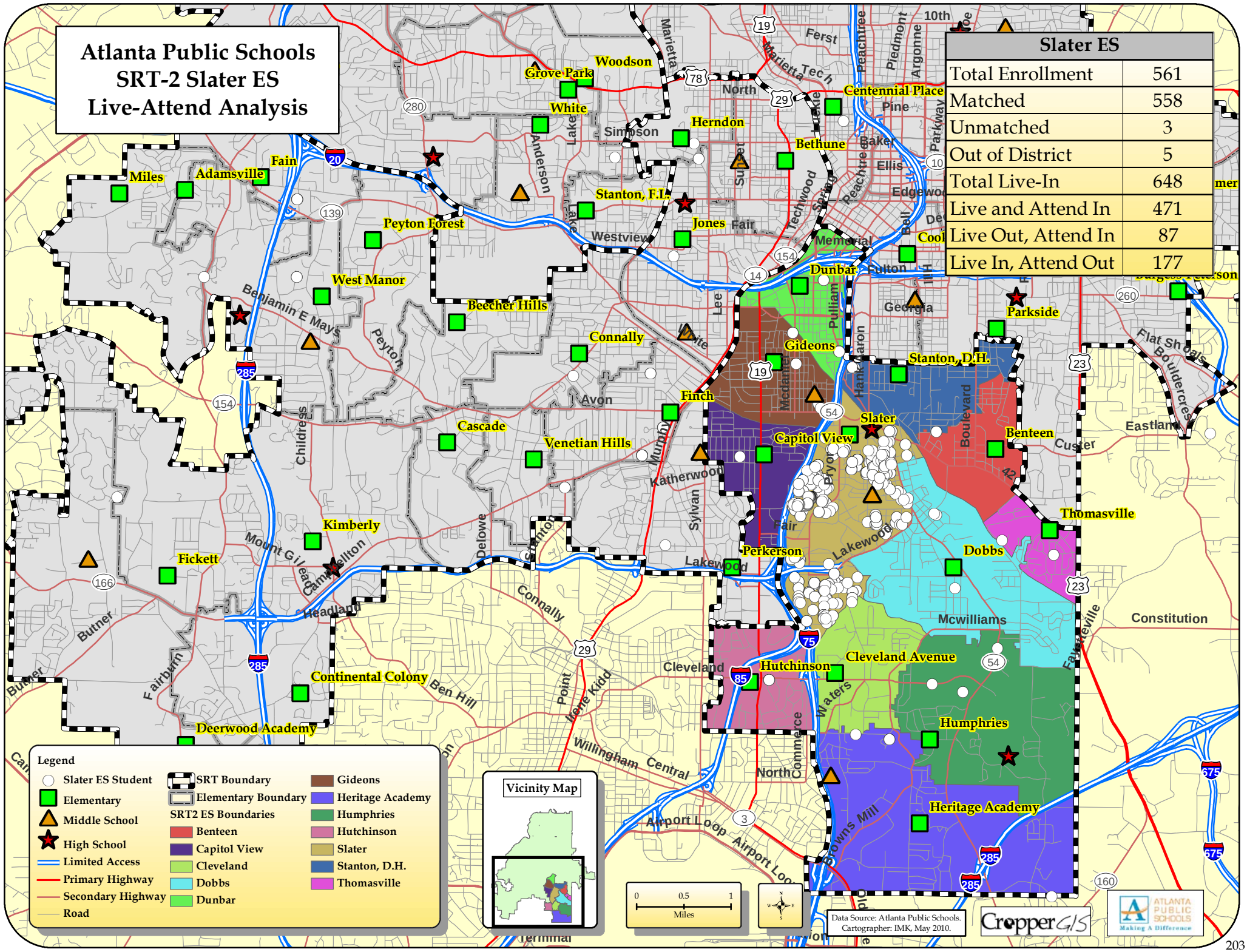
Atlanta Public Schools
SRT-2 Slater ES
Live-Attend Analysis
Slater ES
Total Enrollment 561
Matched 558
Unmatched 3
Out of District 5
Total Live-In 648
Live and Attend In 471
Live Out, Attend In 87
Live In, Attend Out 177
Legend
Slater ES Student
Elementary
Middle School
High School
Limited Access
Primary Highway
Secondary Highway
Road
SRT Boundary
Elementary Boundary
SRT2 ES Boundaries
Benteen
Capitol View
Cleveland
Dobbs
Dunbar
Gideons
Heritage Academy
Humphries
Hutchinson
Slater
Stanton, D.H.
Thomasville
Vicinity Map
0 0.5 1
Miles
Data Source: Atlanta Public Schools.
Cartographer: IMK, May 2010.
CropperGIS
Atlanta Public Schools
Making A Difference
Grove Park
Woodson
White
Herndon
Simpson
Bethune
Centennial Place
Miles
Adamsville
Fain
Stanton, F.L.
Jones
Peyton Forest
Westview
Memorial
Dunbar
West Manor
Beecher Hills
Parkside
Connally
Gideons
Stanton, D.H.
Finch
Avon
Cascade
Venetian Hills
Capitol View
Slater
Benteen
Kimberly
Fickett
Perkerson
Dobbs
Thomasville
Mcwilliams
Cleveland Avenue
Hutchinson
Humphries
Heritage Academy
Continental Colony
Deerwood Academy
Butner
Fairburn
Ben Hill
Willingham
Central
Airport Loop
Constitution
Eastland
Flat Shoals
Boulevard
Peyton
Childress
Murphy
Katherwood
Sylvan
Lakewood
Connally
Point
Waters
Commerce
Browns Mill
Fayetteville
Custer
Georgia
Pulliam
Techwood
Spring
Peachtree
Piedmont
Argonne
Marietta
Tech
Ferst
10th
North
Pine
Baker
Ellis
Edgewood
Bell
Hill
Lee
Anderson
Lake
Hank Aaron
Mcdaniel
Pryor
Delowe
Stanto
Mount Gilead
Camp Creek
Headland
Terminal
Benjamin E Mays
Burgess Peterson
19
78
29
280
20
139
285
154
14
75
85
54
23
42
166
260
160
3
675

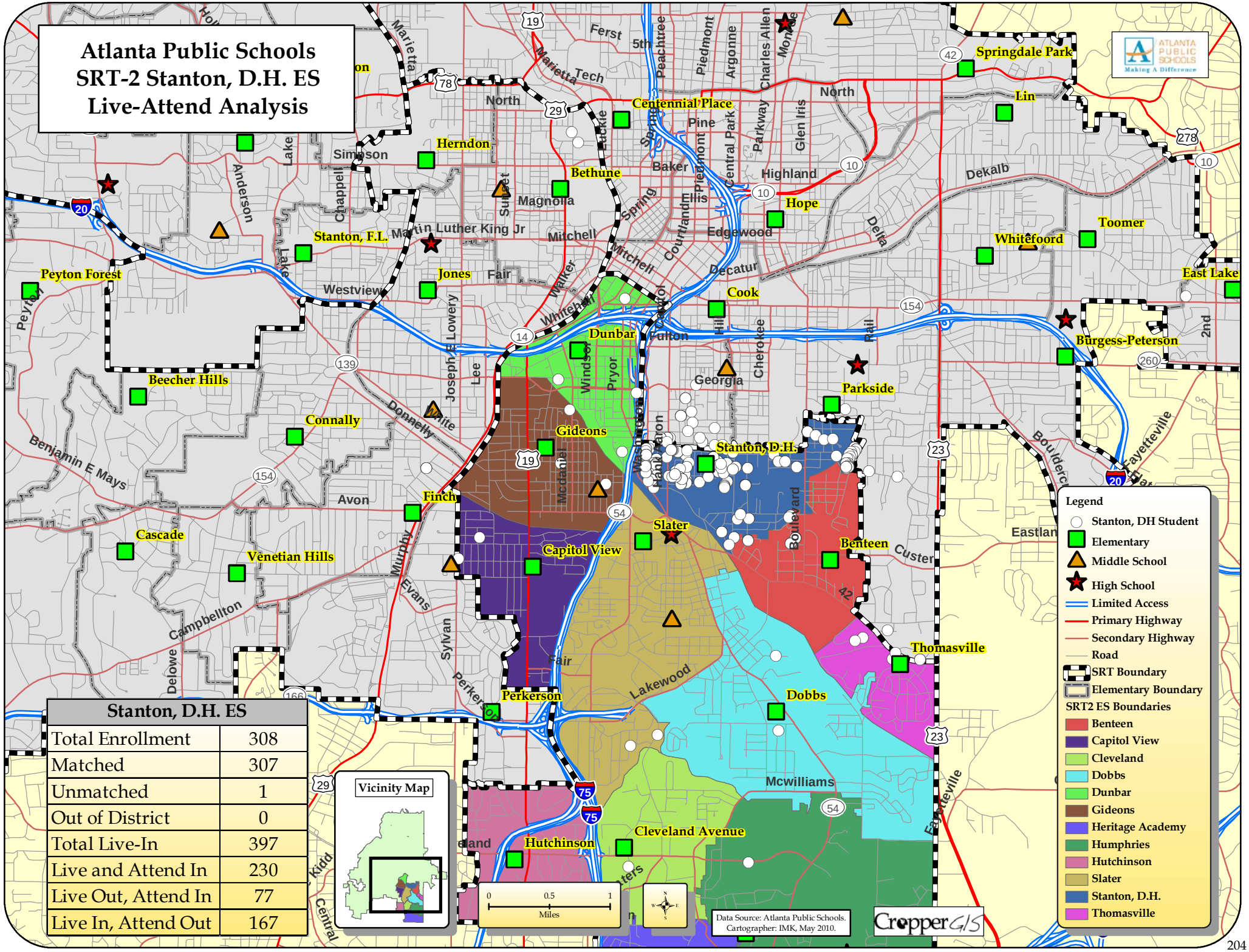

Stanton, D.H. ES	
Total Enrollment	308
Matched	307
Unmatched	1
Out of District	0
Total Live-In	397
Live and Attend In	230
Live Out, Attend In	77
Live In, Attend Out	167

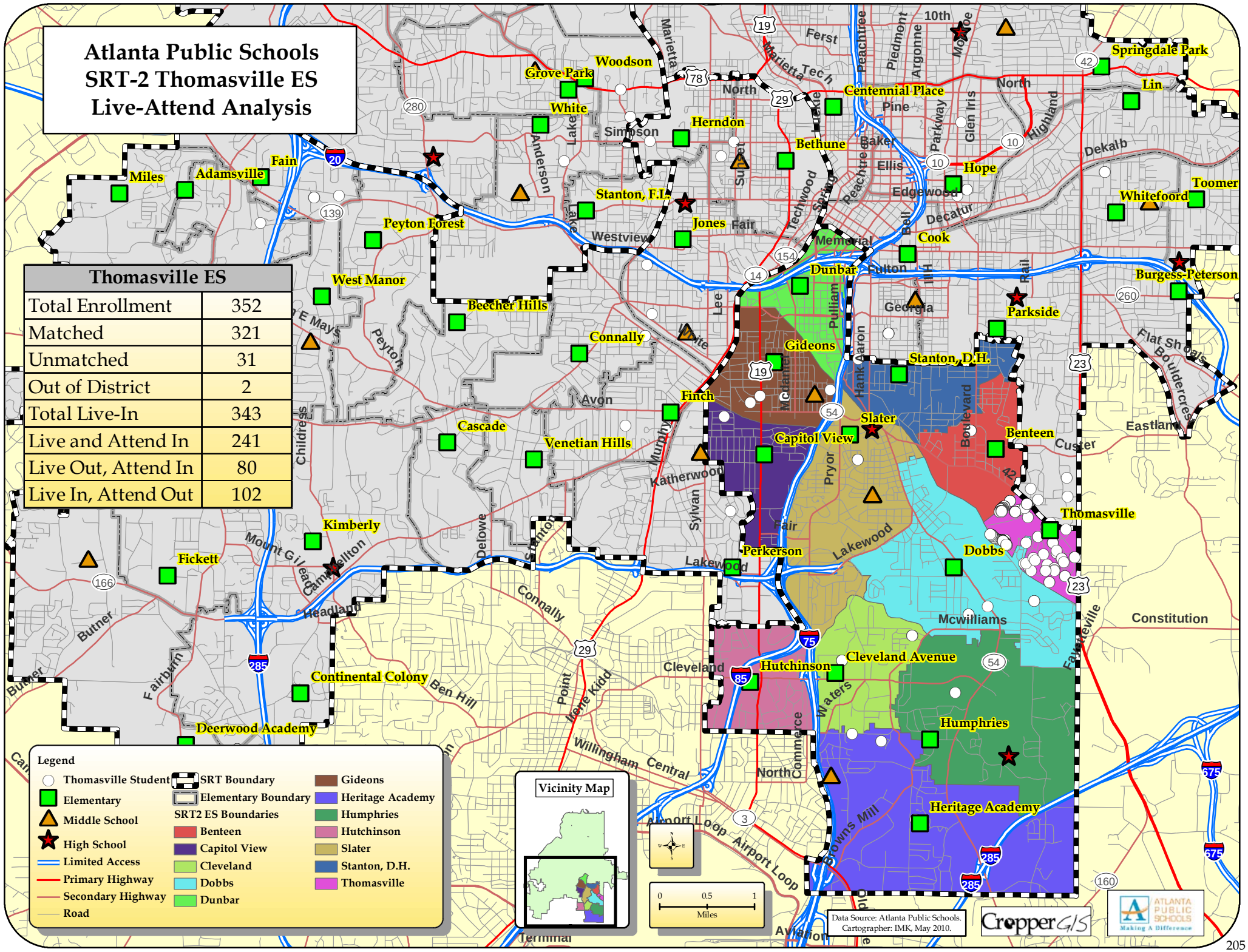
Atlanta Public Schools
SRT-2 Thomasville ES
Live-Attend Analysis
Thomasville ES
Total Enrollment 352
Matched 321
Unmatched 31
Out of District 2
Total Live-In 343
Live and Attend In 241
Live Out, Attend In 80
Live In, Attend Out 102
Legend
Thomasville Student
Elementary
Middle School
High School
Limited Access
Primary Highway
Secondary Highway
Road
SRT Boundary
Elementary Boundary
SRT2 ES Boundaries
Benteen
Capitol View
Cleveland
Dobbs
Dunbar
Gideons
Heritage Academy
Humphries
Hutchinson
Slater
Stanton, D.H.
Thomasville
Vicinity Map
0 0.5 1 Miles
Data Source: Atlanta Public Schools.
Cartographer: IMK, May 2010.
CropperGIS
Atlanta Public Schools Making A Difference
Grove Park
Woodson
White
Herndon
Simpson
Centennial Place
Bethune
Springdale Park
Miles
Adamsville
Fain
Stanton, F.I.
Peyton Forest
Jones
Westview
Memorial
Dunbar
Cook
Hope
Toomer
Whitefoord
West Manor
Beecher Hills
Connally
Gideons
Stanton, D.H.
Parkside
Burgess-Peterson
Finch
Slater
Capitol View
Benteen
Cascade
Venetian Hills
Avon
Eastlan
Thomasville
Kimberly
Fickett
Perkerson
Dobbs
Lakewood
Mcwilliams
Constitution
Continental Colony
Deerwood Academy
Cleveland
Hutchinson
Cleveland Avenue
Humphries
Heritage Academy
Willingham
Central
Airport Loop
Terminal
Aviation
Butner
Fairburn
Headland
Ben Hill
Peyton
Childress
Murphy
Katherwood
Sylvan
Pryor
Boulevard
Lakewood
Waters
Commerce
Browns Mill
Flat Shoals
Boulder Creek
Fayetteville
Custer
Dekalb
Highland
Piedmont
Peachtree
Marietta
Techwood
Spring
Pine
Ellis
Edgewood
Decatur
Fulton
Georgia
Hank Aaron
Pulliam
Lee
Anderson
Lake
Sunset
Bell
Hill
Rail
Parkway
Glen Iris
Argonne
10th
Monroe
Ferst
North
Tech
Jackie
Baker
Reachtree
Mount Gilead
Camp Creek
Delowe
Stanton
Point
Irene Kidd
Waters
Commerce
Browns Mill
Flat Shoals
Boulder Creek
Fayetteville
Custer
Dekalb
Highland
Piedmont
Peachtree
Marietta
Techwood
Spring
Pine
Ellis
Edgewood
Decatur
Fulton
Georgia
Hank Aaron
Pulliam
Lee
Anderson
Lake
Sunset
Bell
Hill
Rail
Parkway
Glen Iris
Argonne
10th
Monroe
Ferst
North
Tech
Jackie
Baker
Reachtree
Mount Gilead
Camp Creek
Delowe
Stanton
Point
Irene Kidd
Waters
Commerce
Browns Mill

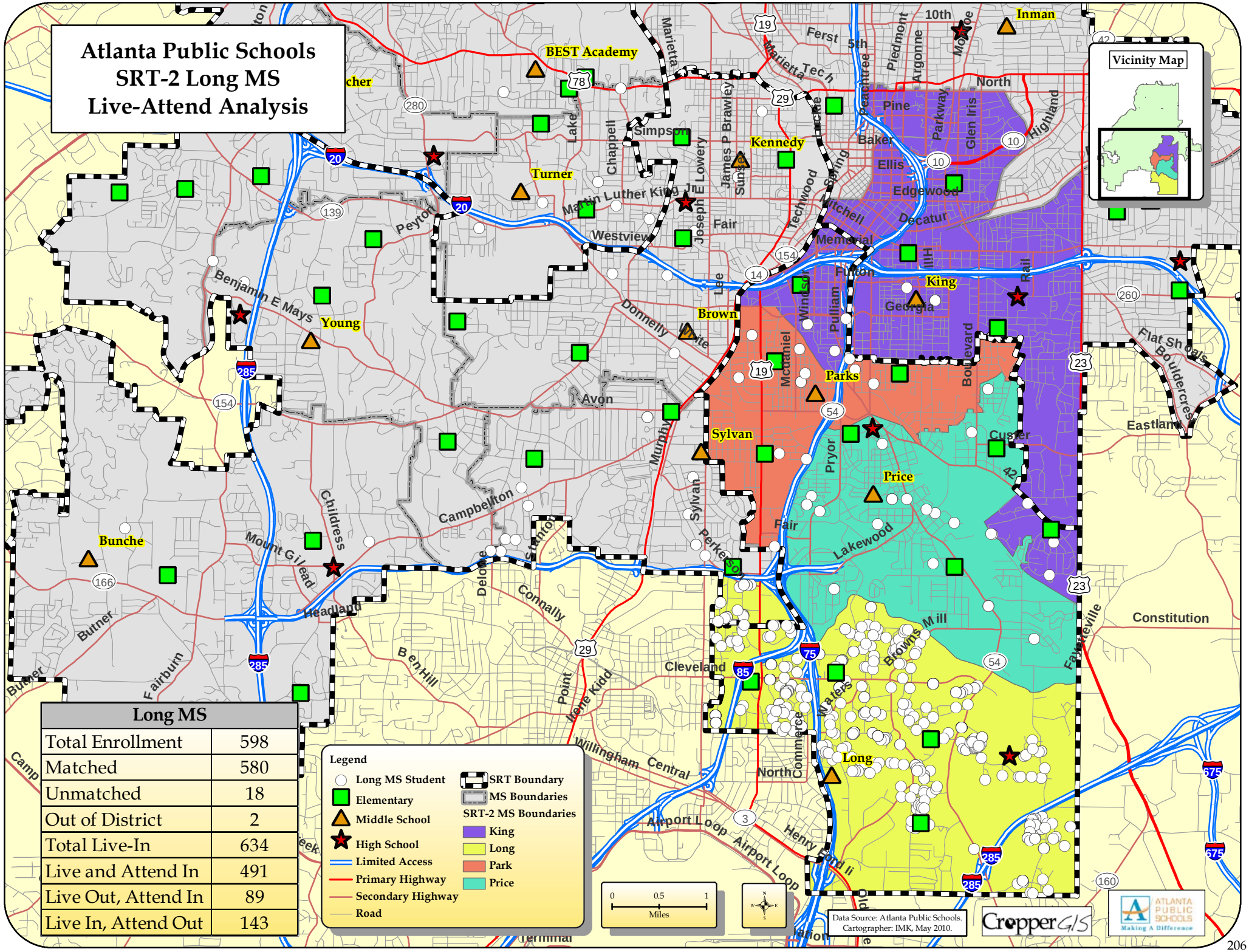

Long MS	
Total Enrollment	598
Matched	580
Unmatched	18
Out of District	2
Total Live-In	634
Live and Attend In	491
Live Out, Attend In	89
Live In, Attend Out	143

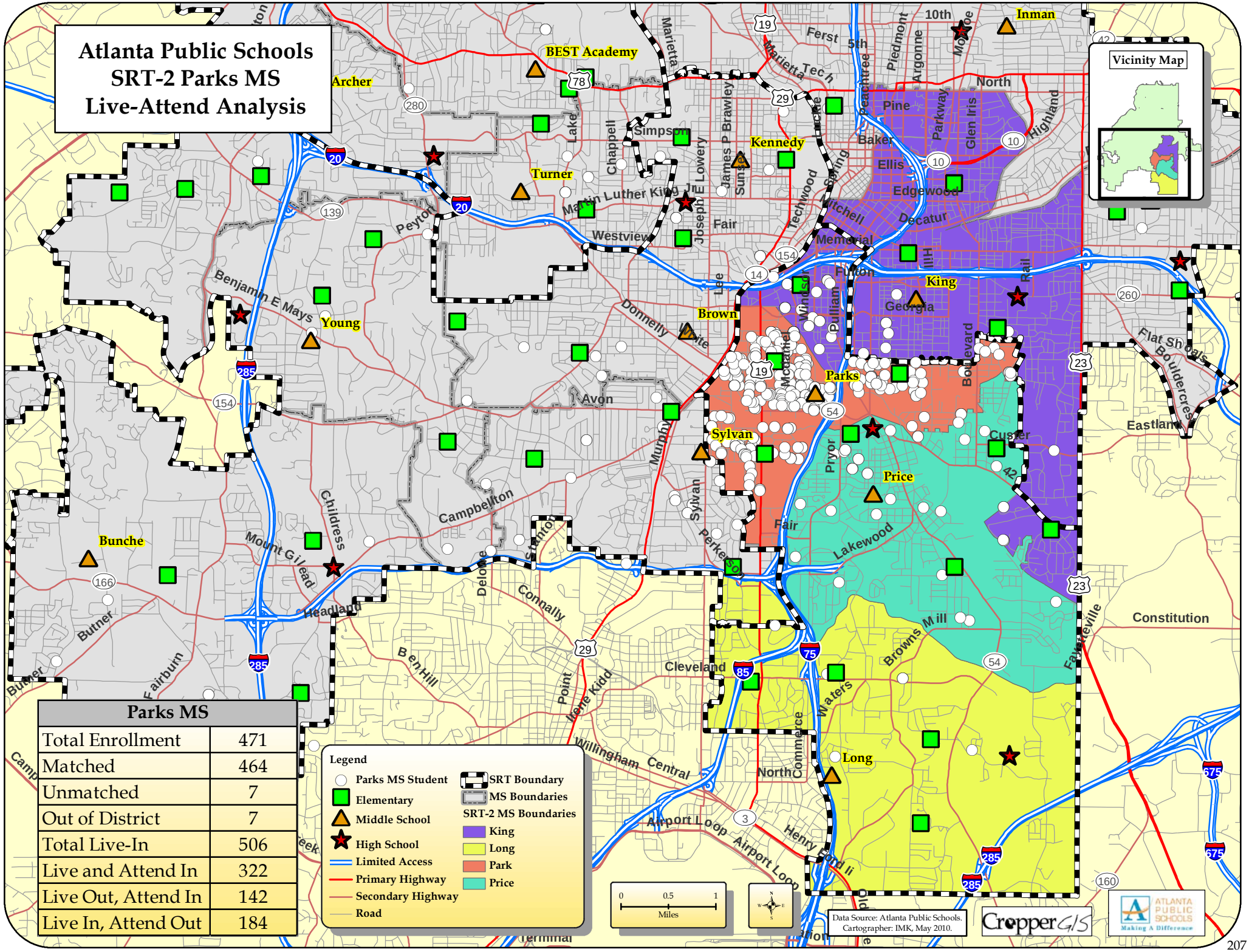
Atlanta Public Schools
SRT-2 Parks MS
Live-Attend Analysis
Vicinity Map
Parks MS
Total Enrollment 471
Matched 464
Unmatched 7
Out of District 7
Total Live-In 506
Live and Attend In 322
Live Out, Attend In 142
Live In, Attend Out 184
Legend
Parks MS Student
Elementary
Middle School
High School
Limited Access
Primary Highway
Secondary Highway
Road
SRT Boundary
MS Boundaries
SRT-2 MS Boundaries
King
Long
Park
Price
0 0.5 1
Miles
Data Source: Atlanta Public Schools.
Cartographer: IMK, May 2010.
CropperGIS
ATLANTA PUBLIC SCHOOLS
Making A Difference
BEST Academy
Archer
Turner
Kennedy
Simpson
Inman
Young
Brown
King
Parks
Sylvan
Price
Long
Avon
Bunche
Cleveland
Constitution
Eastland
Benjamin E Mays
Martin Luther King Jr
Joseph E Lowery
James P Brawley
Marietta
Marietta Tech
Ferst
5th
10th
Piedmont
Argonne
Monroe
Peachtree
Pine
North
Baker
Ellis
Edgewood
Decatur
Memorial
Fulton
Glen Iris
Highland
Parkway
Techwood
Spring
Mitchell
Hill
Rail
Boulevard
Pryor
Custer
Flat Shoals
Boulevercrest
Lakewood
Browns Mill
Fayetteville
Waters
Commerce
Airport Loop
Henry Ford II
Willingham
Central
Point
Irene Kidd
Ben Hill
Connally
Delowee
Stanto
Perkerson
Sylvan
Murphy
Campbellton
Childress
Mount Gilead
Headland
Butner
Fairburn
Peyton
Westview
Fair
Lee
Donnelly
White
Mcdaniel
Windsor
Pulliam
Lake
Chappell
Locke
Sunset
Georgia
Terminal
North
Cleveland
Long
Young
Bunche
Sylvan
Price
Parks
Brown
King
Archer
Turner
Kennedy
Simpson
Inman
BEST Academy
285
20
75
85
285
675
285
285
285

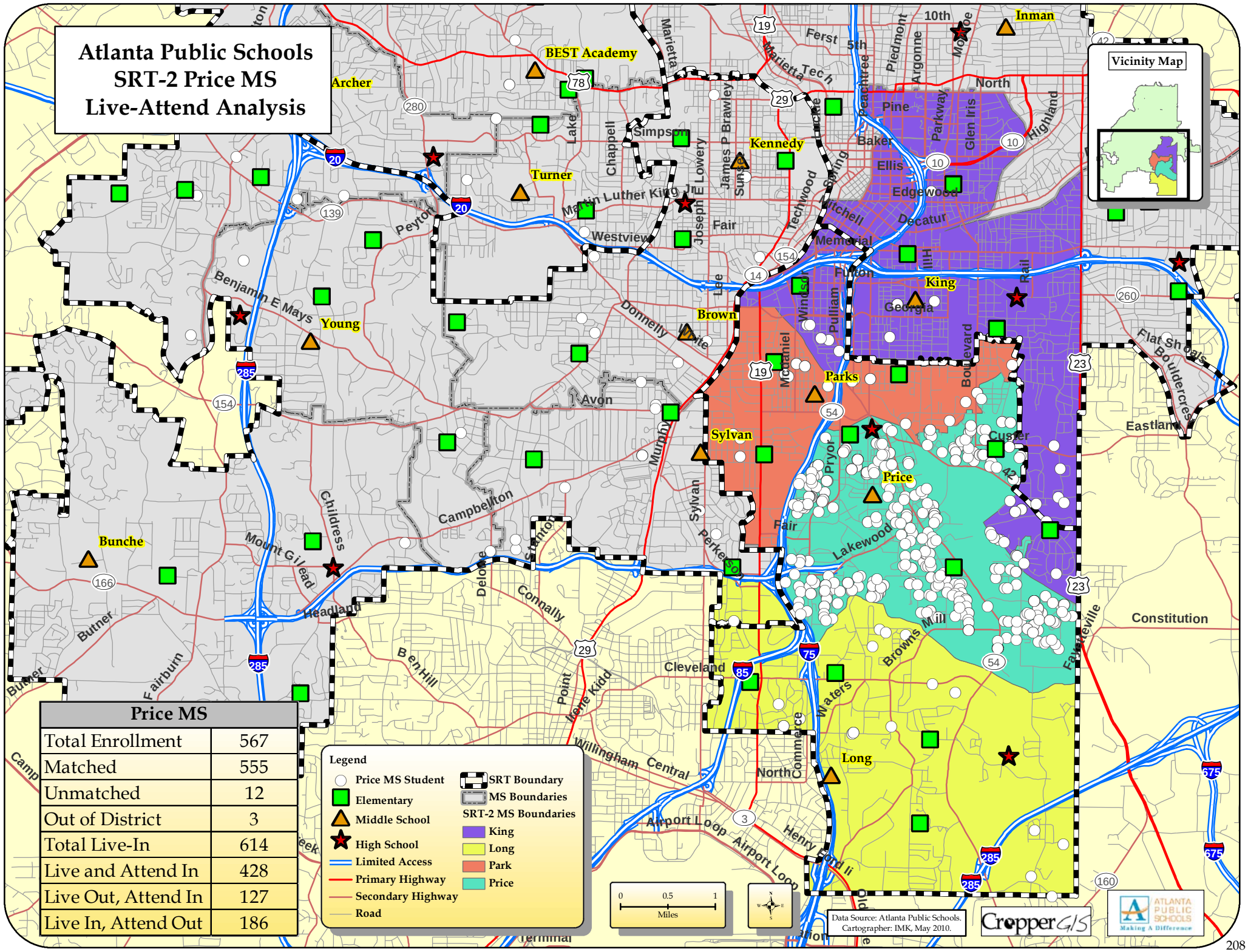

Price MS	
Total Enrollment	567
Matched	555
Unmatched	12
Out of District	3
Total Live-In	614
Live and Attend In	428
Live Out, Attend In	127
Live In, Attend Out	186

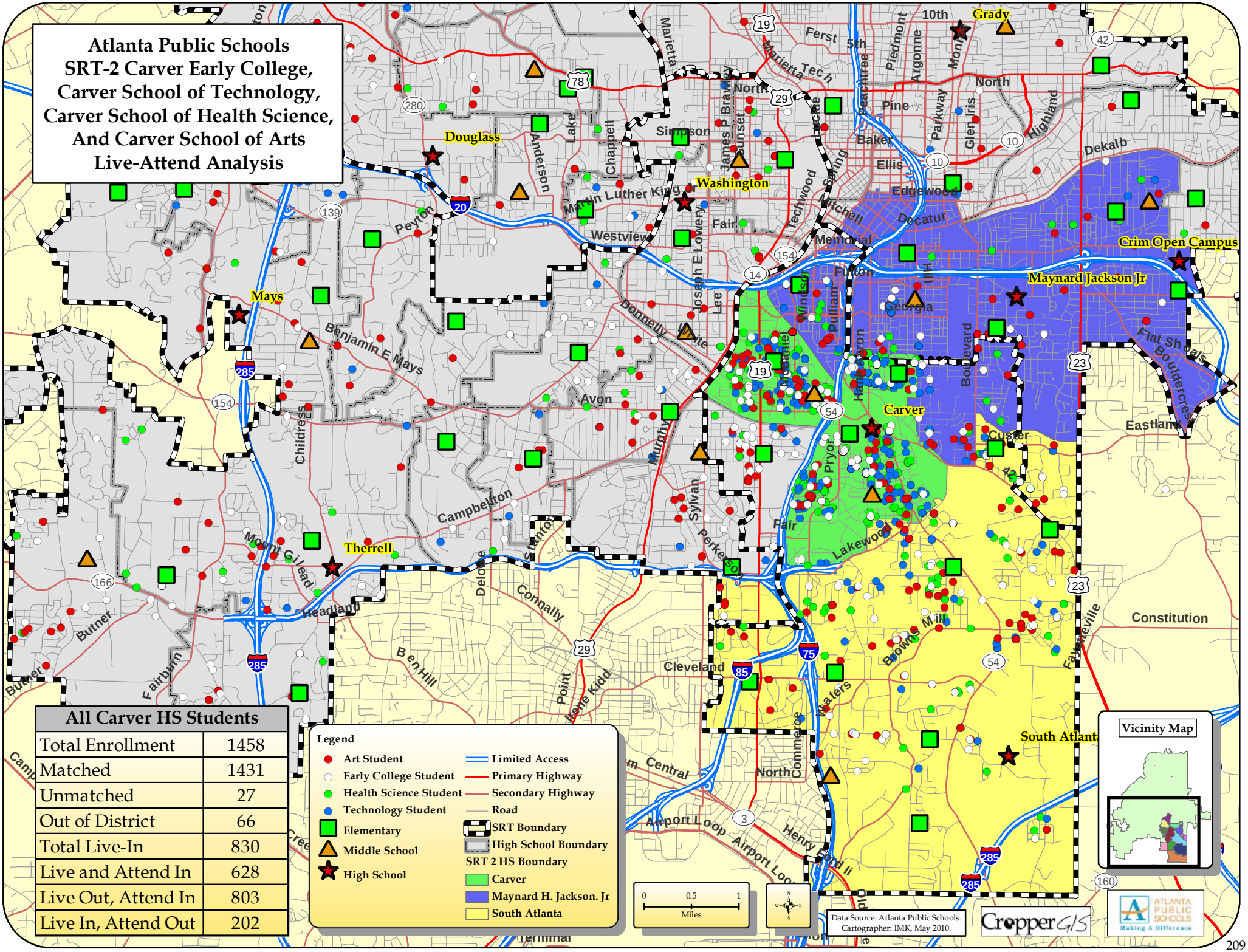
Atlanta Public Schools
SRT-2 Carver Early College,
Carver School of Technology,
Carver School of Health Science,
And Carver School of Arts
Live-Attend Analysis
All Carver HS Students
Total Enrollment 1458
Matched 1431
Unmatched 27
Out of District 66
Total Live-In 830
Live and Attend In 628
Live Out, Attend In 803
Live In, Attend Out 202
Legend
Art Student
Early College Student
Health Science Student
Technology Student
Elementary
Middle School
High School
Limited Access
Primary Highway
Secondary Highway
Road
SRT Boundary
High School Boundary
SRT 2 HS Boundary
Carver
Maynard H. Jackson. Jr
South Atlanta
0 0.5 1
Miles
Data Source: Atlanta Public Schools.
Cartographer: IMK, May 2010.
CropperGIS
Vicinity Map
Douglass
Washington
Mays
Therrell
Carver
Maynard Jackson Jr
Crim Open Campus
Grady
Cleveland
Constitution
Eastland
Flat Shoals
Boulevard
Memorial
Decatur
Edgewood
Avon
Campbellton
Benjamin E Mays
Martin Luther King
Peyton
Westview
Fair
Lakewood
Ben Hill
Fairburn
Butner
Headland
Mount Gilead
Connally
Childress
Donnelly
Sylvan
Perkerson
Browns Mill
Waters
Commerce
Airport Loop
Henry Ford II
Central
Point
Jesse Kidd
Delowe
Stanton
Murphy
Pryor
Hamilton
McDaniel
Windsor
Fulton
Georgia
Hill
Custer
Lee
Joseph E Lowery
Techwood
Spring
Mitchell
Ellis
Baker
Pine
North
Ferst
5th
10th
Piedmont
Argonne
Monroe
Parkway
Glen Iris
Highland
Dekalb
Peachtree
Marietta
Marietta Tech
Simpson
James P Brawley
Sunset
Lake
Anderson
Chappell
Terminal
Fayetteville
South Atlanta
North
Avon
Fair
Pine
Baker
Ellis
Edgewood
Decatur
Memorial
Fulton
Georgia
Hill
Custer
Eastland
Constitution
Cleveland
Browns Mill
Waters
Commerce
Airport Loop
Henry Ford II
Central
Point
Jesse Kidd
Delowe
Stanton
Murphy
Pryor
Hamilton
McDaniel
Windsor
Lee
Joseph E Lowery
Techwood
Spring
Mitchell
Peachtree
Marietta
Marietta Tech
Simpson
James P Brawley
Sunset
Lake
Anderson
Chappell
Peyton
Westview
Martin Luther King
Donnelly
Sylvan
Perkerson
Lakewood
Connally
Ben Hill
Fairburn
Butner
Headland
Mount Gilead
Campbellton
Benjamin E Mays
Childress
Mays
Douglass
Washington
Therrell
Carver
Maynard Jackson Jr
Crim Open Campus
Grady
Cleveland
Constitution
Eastland
Flat Shoals
Boulevard
Memorial
Decatur
Edgewood
Avon
Campbellton
Benjamin E Mays
Martin Luther King
Peyton
Westview
Fair
Lakewood
Ben Hill
Fairburn
Butner
Headland
Mount Gilead
Connally
Childress
Donnelly
Sylvan
Perkerson
Browns Mill
Waters
Commerce
Airport Loop
Henry Ford II
Central
Point
Jesse Kidd
Delowe
Stanton
Murphy
Pryor
Hamilton
McDaniel
Windsor
Fulton
Georgia
Hill
Custer
Lee
Joseph E Lowery
Techwood
Spring
Mitchell
Ellis
Baker
Pine
North
Ferst
5th
10th
Piedmont
Argonne
Monroe
Parkway
Glen Iris
Highland
Dekalb
Peachtree
Marietta
Marietta Tech
Simpson
James P Brawley
Sunset
Lake
Anderson
Chappell

Atlanta Public Schools
SRT-2 Carver Early College
Live-Attend Analysis

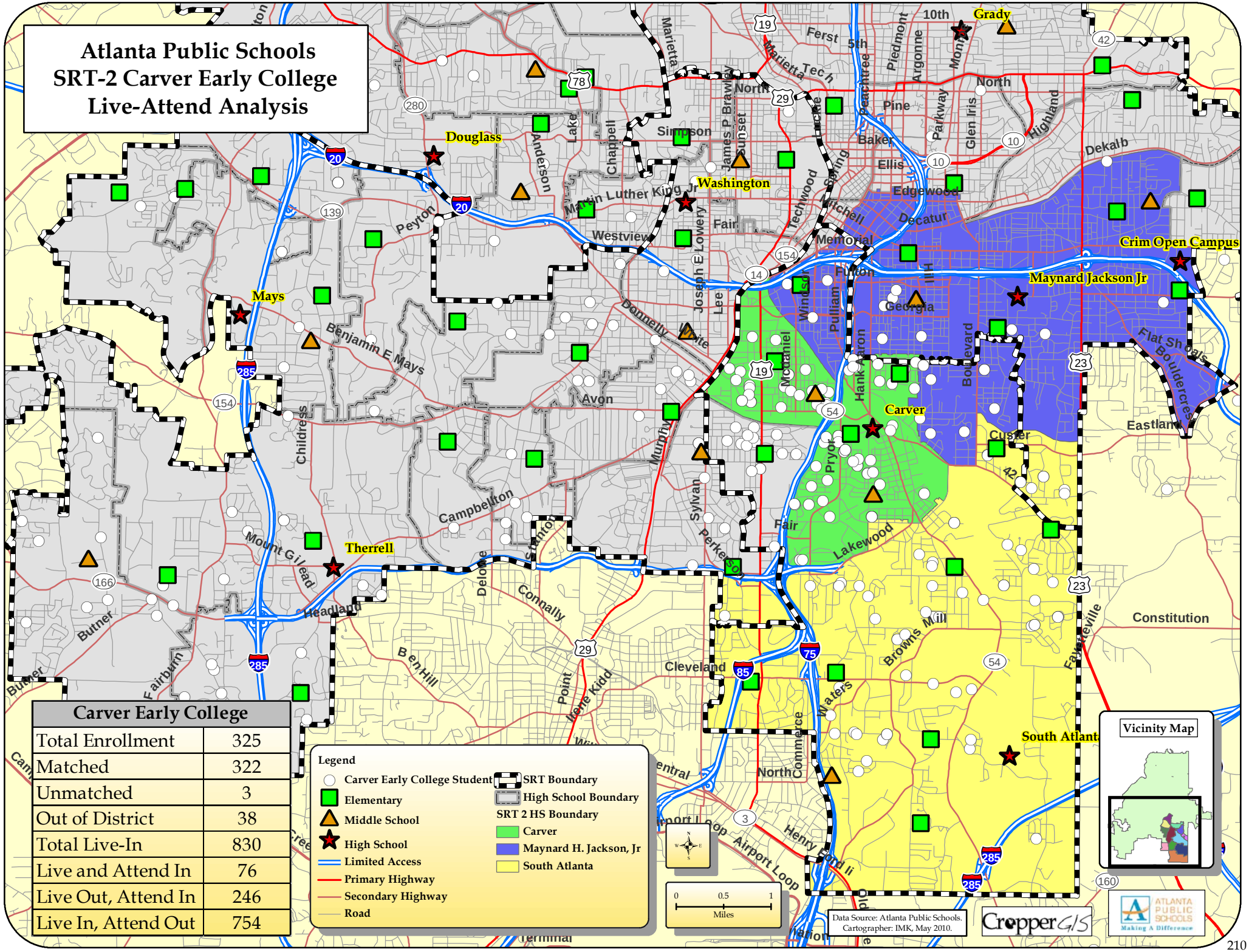

Carver Early College	
Total Enrollment	325
Matched	322
Unmatched	3
Out of District	38
Total Live-In	830
Live and Attend In	76
Live Out, Attend In	246
Live In, Attend Out	754

Atlanta Public Schools
SRT-2 Carver School of Health Science
Live-Attend Analysis

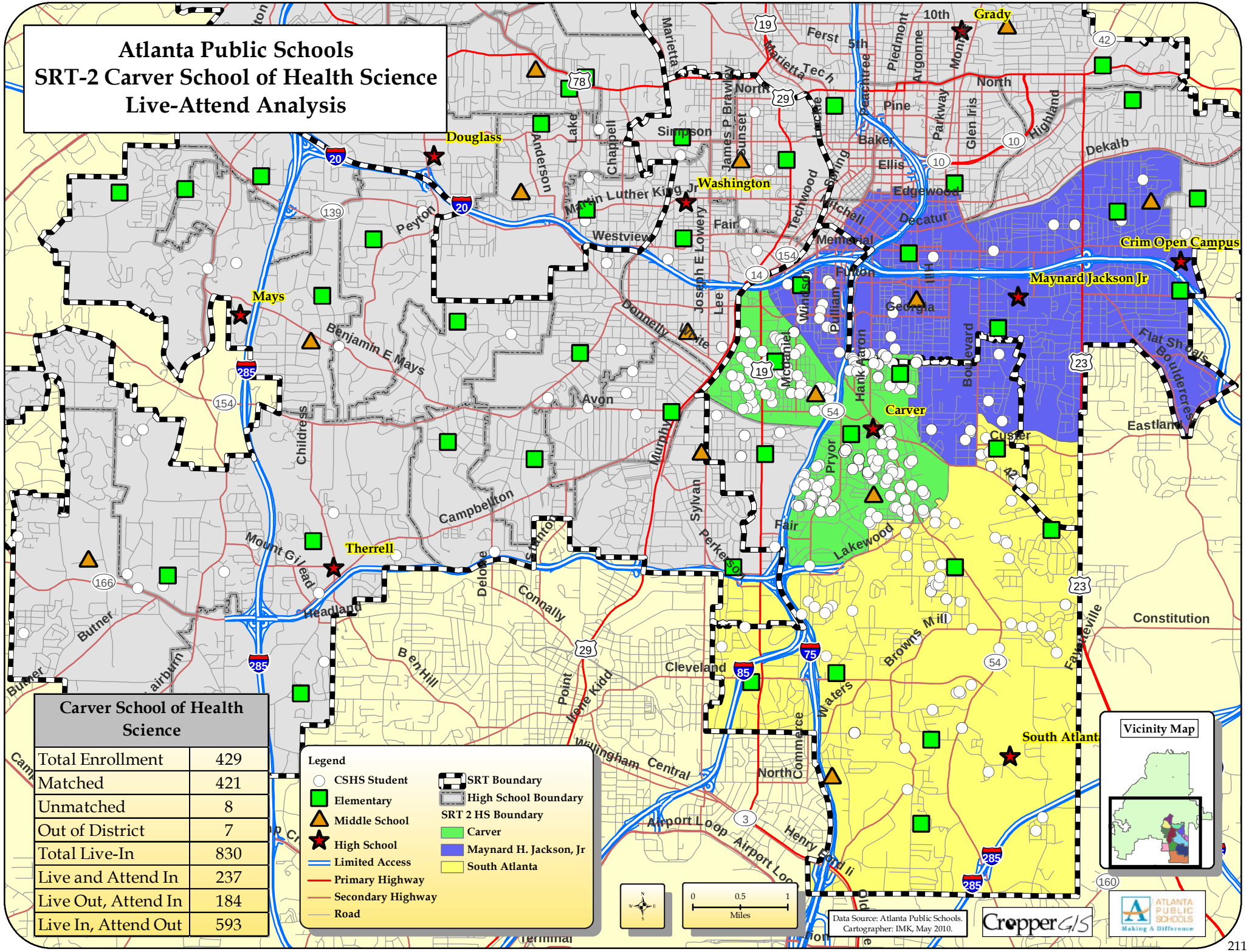

Carver School of Health Science	
Total Enrollment	429
Matched	421
Unmatched	8
Out of District	7
Total Live-In	830
Live and Attend In	237
Live Out, Attend In	184
Live In, Attend Out	593

Atlanta Public Schools
SRT-2 Carver School of Technology
Live-Attend Analysis

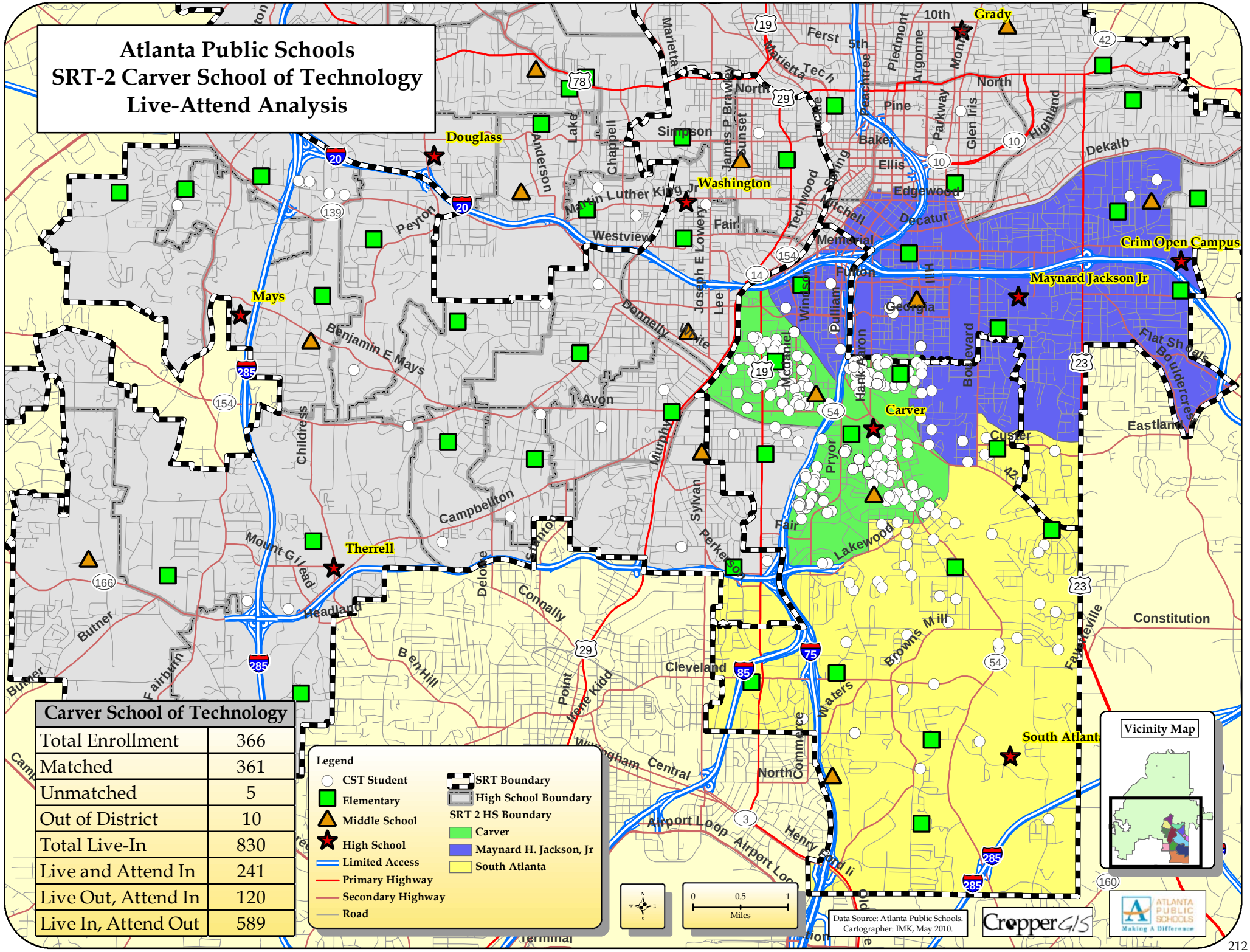

Carver School of Technology	
Total Enrollment	366
Matched	361
Unmatched	5
Out of District	10
Total Live-In	830
Live and Attend In	241
Live Out, Attend In	120
Live In, Attend Out	589

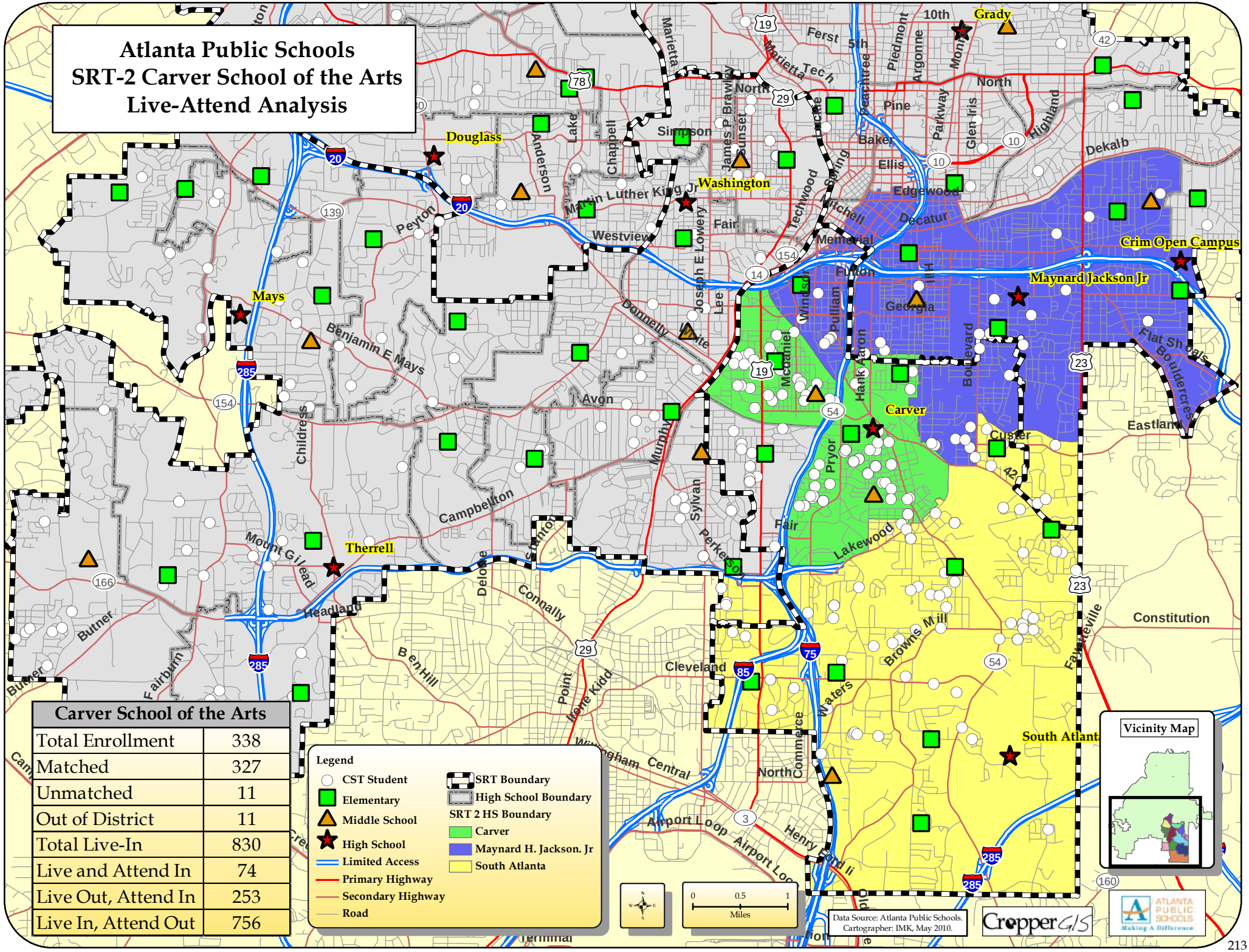

Carver School of the Arts	
Total Enrollment	338
Matched	327
Unmatched	11
Out of District	11
Total Live-In	830
Live and Attend In	74
Live Out, Attend In	253
Live In, Attend Out	756

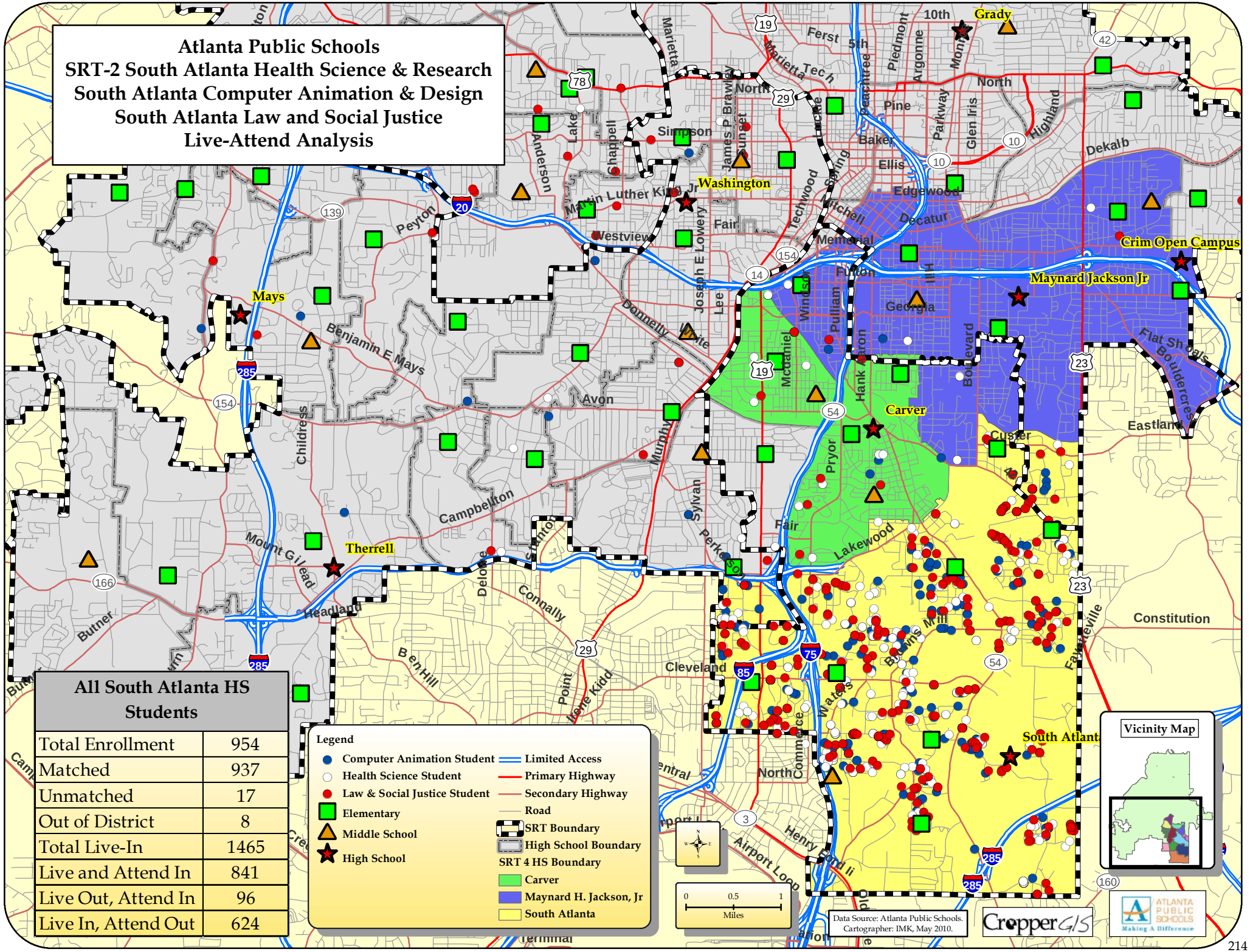

All South Atlanta HS Students	
Total Enrollment	954
Matched	937
Unmatched	17
Out of District	8
Total Live-In	1465
Live and Attend In	841
Live Out, Attend In	96
Live In, Attend Out	624

Atlanta Public Schools
SRT-2 South Atlanta Computer Animation Design
Live-Attend Analysis

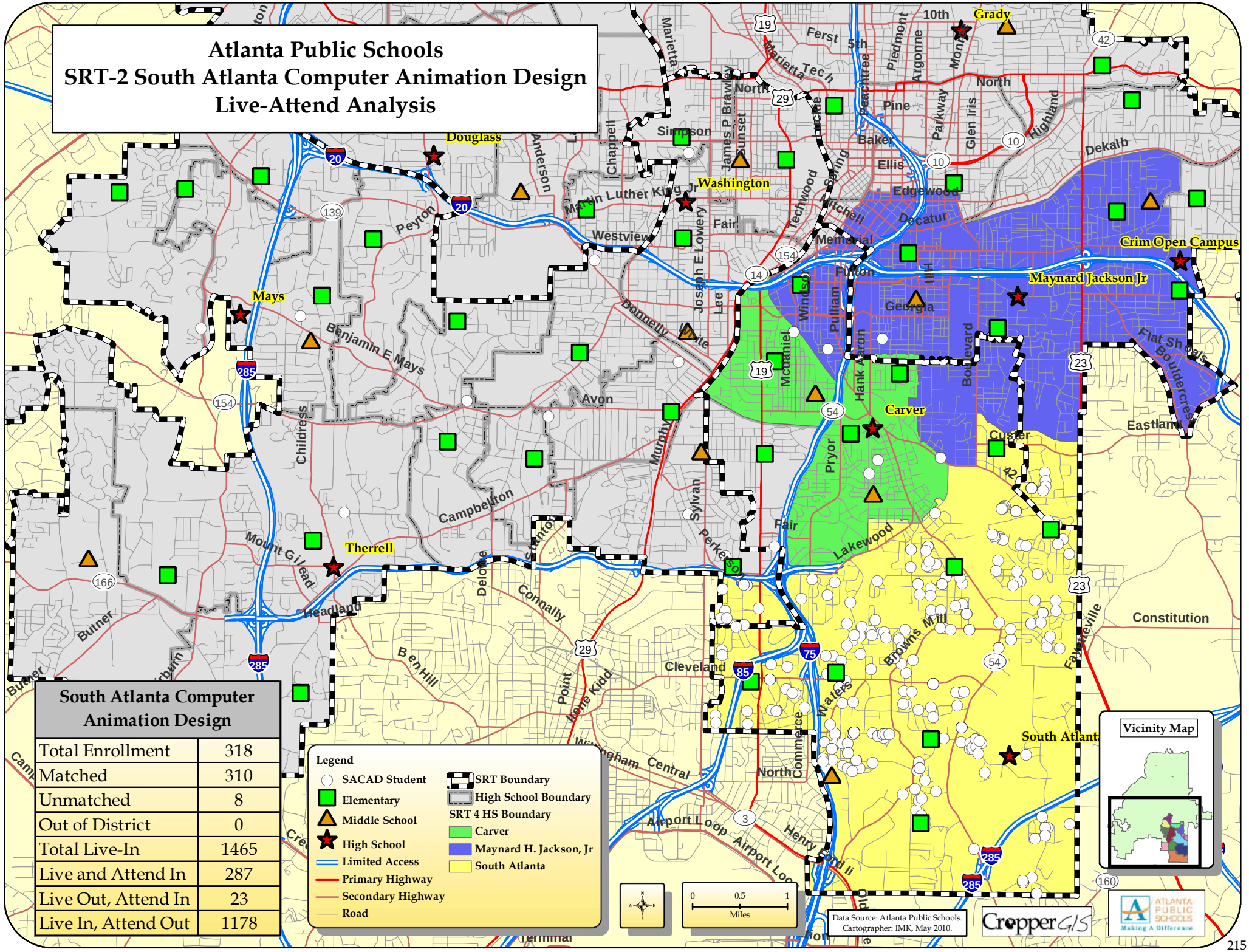

South Atlanta Computer Animation Design	
Total Enrollment	318
Matched	310
Unmatched	8
Out of District	0
Total Live-In	1465
Live and Attend In	287
Live Out, Attend In	23
Live In, Attend Out	1178

Atlanta Public Schools
SRT-2 South Atlanta Health Science & Research
Live-Attend Analysis

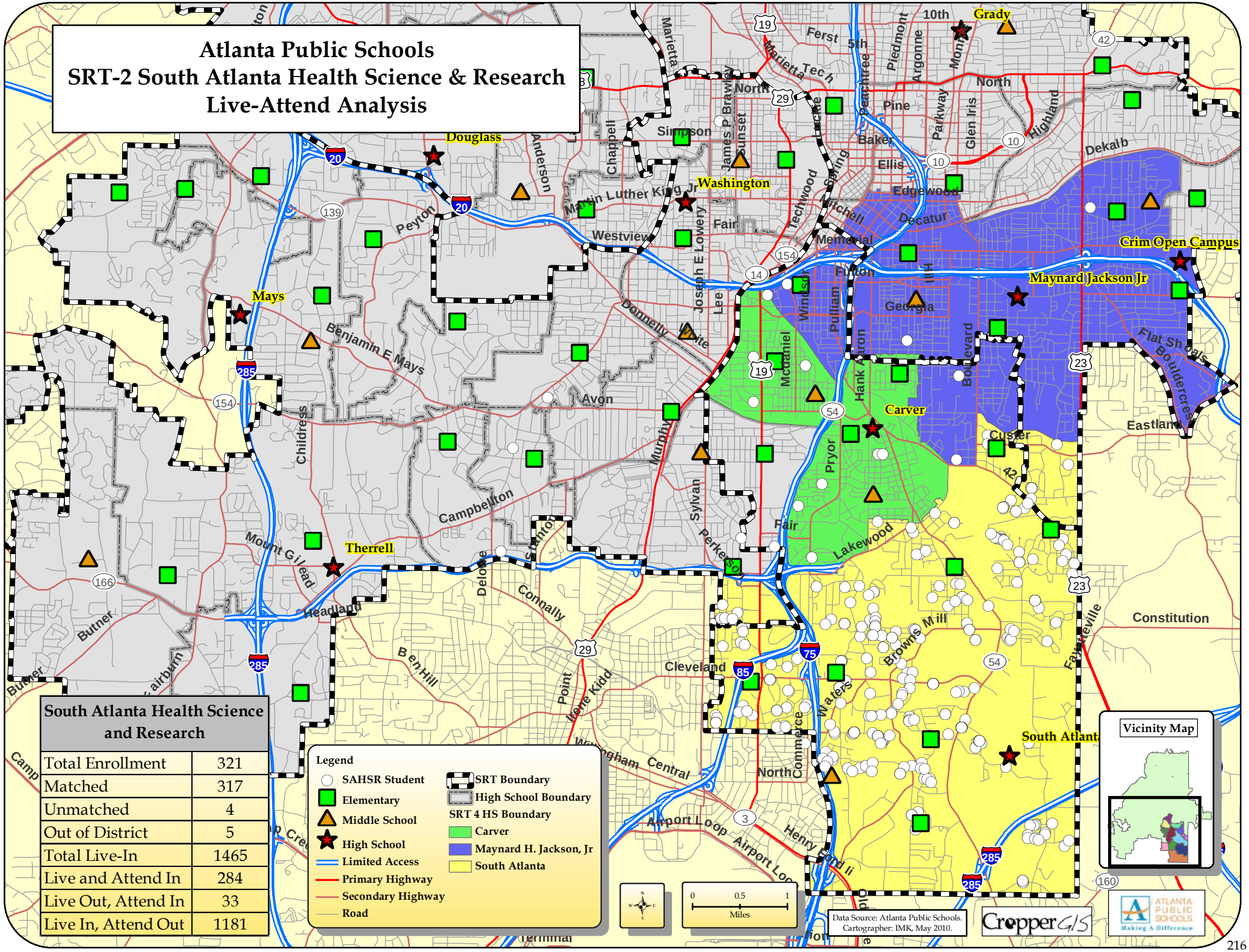

South Atlanta Health Science and Research	
Total Enrollment	321
Matched	317
Unmatched	4
Out of District	5
Total Live-In	1465
Live and Attend In	284
Live Out, Attend In	33
Live In, Attend Out	1181

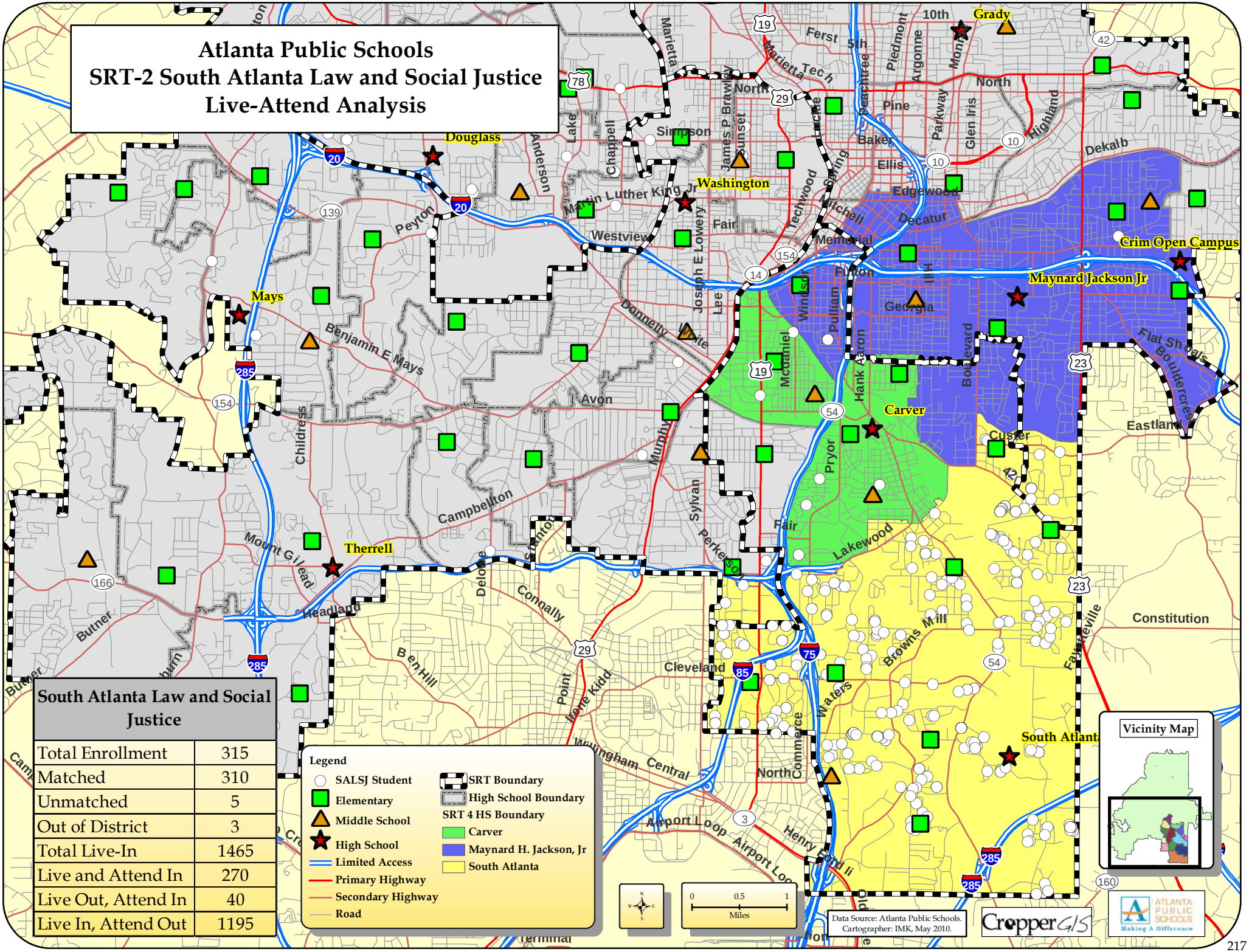
Atlanta Public Schools
SRT-2 South Atlanta Law and Social Justice
Live-Attend Analysis
South Atlanta Law and Social Justice
Total Enrollment 315
Matched 310
Unmatched 5
Out of District 3
Total Live-In 1465
Live and Attend In 270
Live Out, Attend In 40
Live In, Attend Out 1195
Legend
SALSJ Student
Elementary
Middle School
High School
Limited Access
Primary Highway
Secondary Highway
Road
SRT Boundary
High School Boundary
SRT 4 HS Boundary
Carver
Maynard H. Jackson, Jr
South Atlanta
Douglass
Washington
Mays
Therrell
Carver
Maynard Jackson Jr
Crim Open Campus
South Atlanta
Vicinity Map
Data Source: Atlanta Public Schools.
Cartographer: IMK, May 2010.
CropperGIS
Miles

SRT-3

LIVE-ATTEND ANALYSIS

Atlanta Public Schools
SRT-3 : Burgess-Peterson ES
Live-Attend Analysis

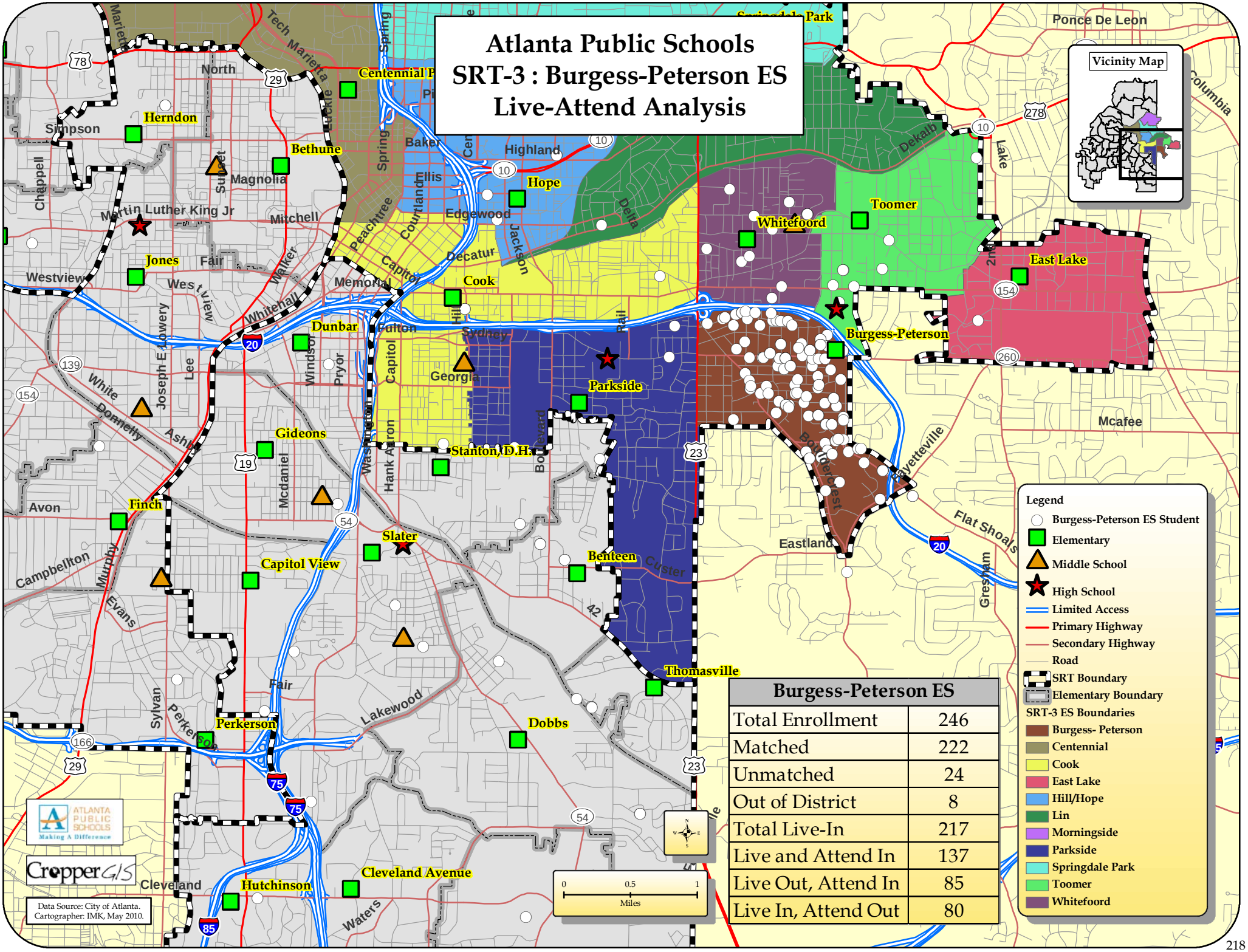

Burgess-Peterson ES	
Total Enrollment	246
Matched	222
Unmatched	24
Out of District	8
Total Live-In	217
Live and Attend In	137
Live Out, Attend In	85
Live In, Attend Out	80

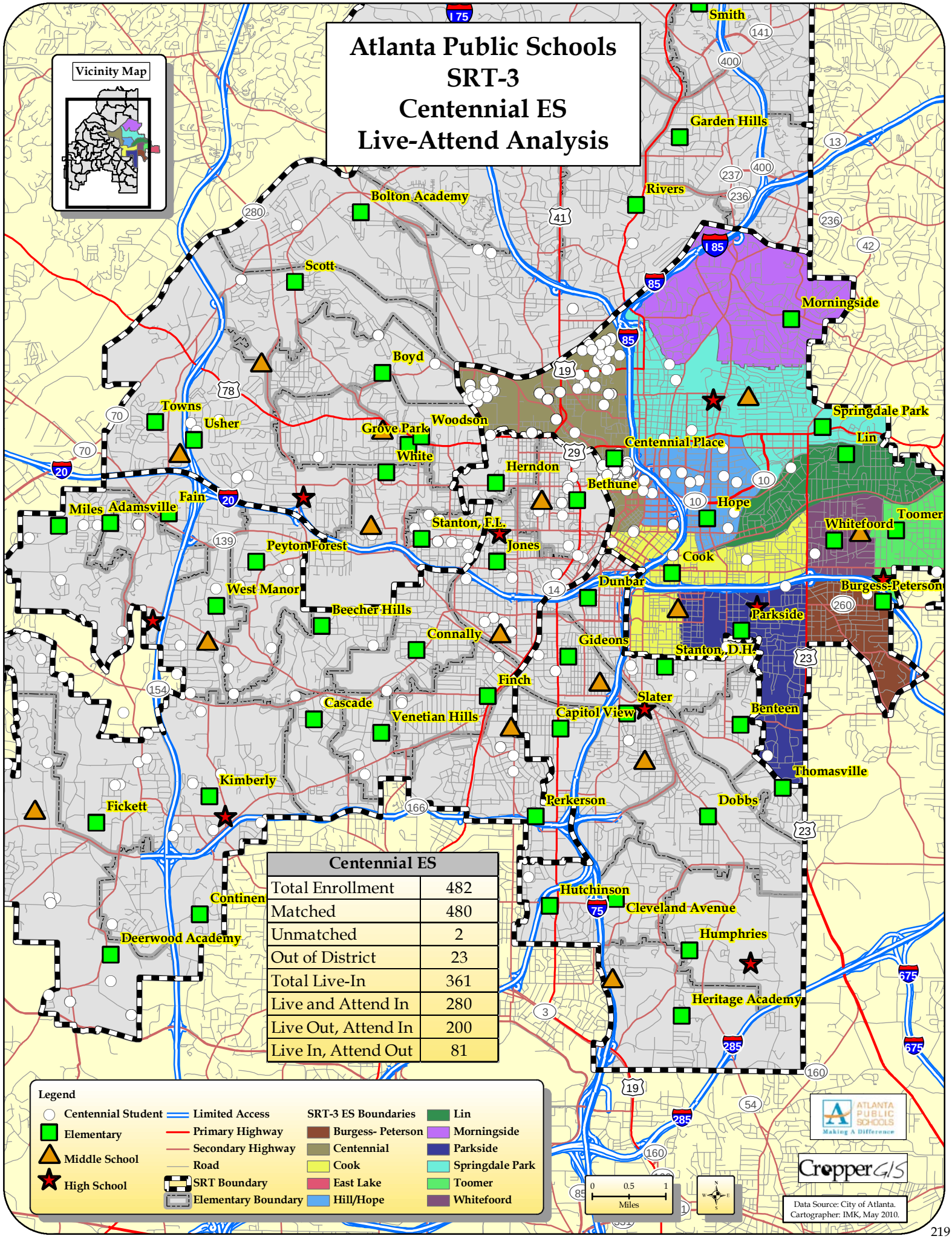
Atlanta Public Schools
SRT-3
Centennial ES
Live-Attend Analysis
Vicinity Map
Centennial ES
Total Enrollment 482
Matched 480
Unmatched 2
Out of District 23
Total Live-In 361
Live and Attend In 280
Live Out, Attend In 200
Live In, Attend Out 81
Legend
Centennial Student
Elementary
Middle School
High School
Limited Access
Primary Highway
Secondary Highway
Road
SRT Boundary
Elementary Boundary
SRT-3 ES Boundaries
Burgess- Peterson
Centennial
Cook
East Lake
Hill/Hope
Lin
Morningside
Parkside
Springdale Park
Toomer
Whitefoord
Bolton Academy
Scott
Boyd
Towns
Usher
Grove Park
Woodson
White
Herndon
Bethune
Centennial Place
Springdale Park
Lin
Morningside
Rivers
Garden Hills
Smith
Hope
Whitefoord
Toomer
Cook
Dunbar
Burgess-Peterson
Parkside
Stanton, D.H.
Gideons
Slater
Benteen
Thomasville
Dobbs
Perkerson
Capitol View
Finch
Connally
Beecher Hills
West Manor
Peyton Forest
Stanton, F.L.
Jones
Fain
Adamsville
Miles
Cascade
Venetian Hills
Kimberly
Fickett
Deerwood Academy
Hutchinson
Cleveland Avenue
Humphries
Heritage Academy
0 0.5 1 Miles
Data Source: City of Atlanta.
Cartographer: IMK, May 2010.

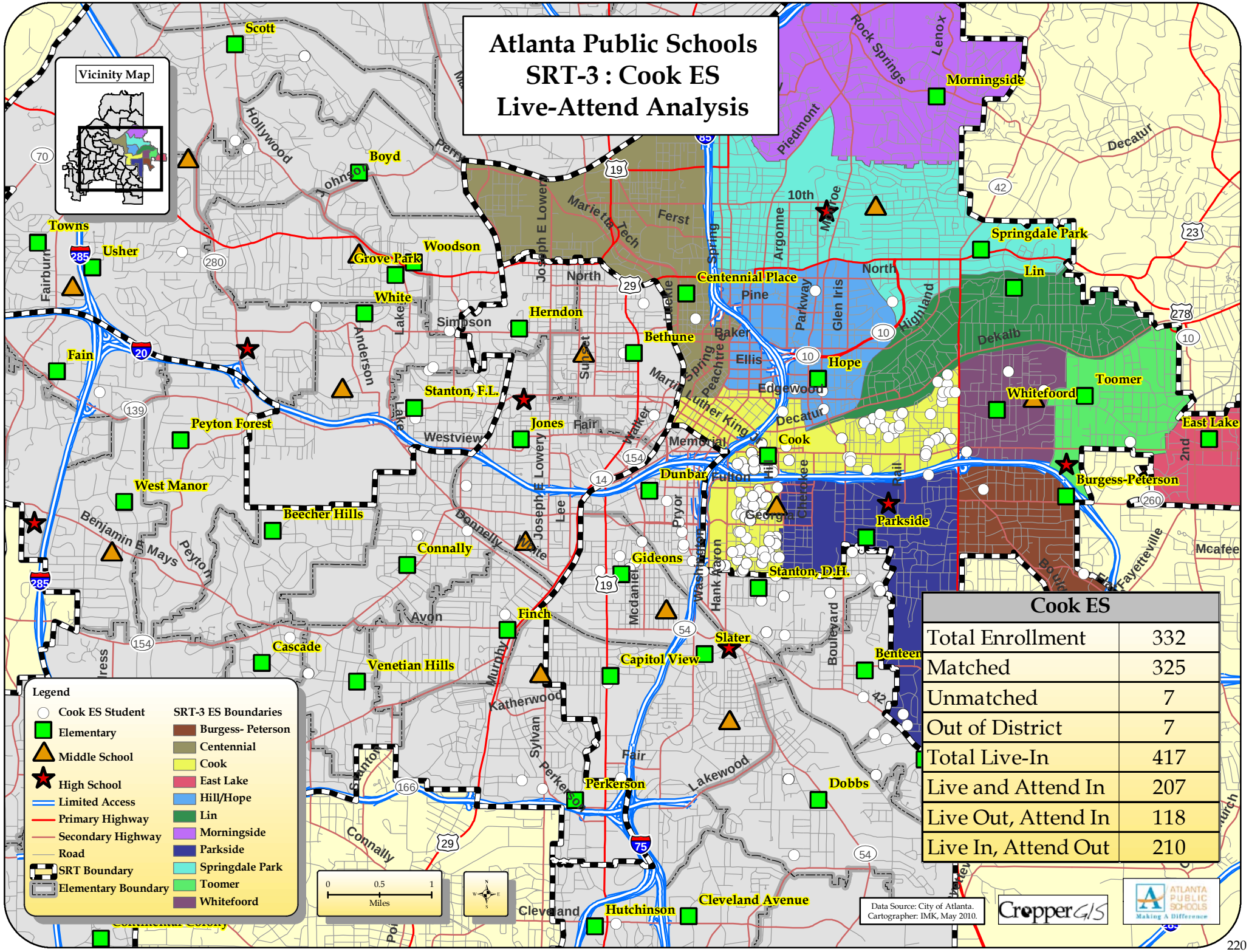
Atlanta Public Schools
SRT-3 : Cook ES
Live-Attend Analysis
Vicinity Map
Legend
Cook ES Student
Elementary
Middle School
High School
Limited Access
Primary Highway
Secondary Highway
Road
SRT Boundary
Elementary Boundary
SRT-3 ES Boundaries
Burgess- Peterson
Centennial
Cook
East Lake
Hill/Hope
Lin
Morningside
Parkside
Springdale Park
Toomer
Whitefoord
0 0.5 1
Miles
Cook ES
Total Enrollment 332
Matched 325
Unmatched 7
Out of District 7
Total Live-In 417
Live and Attend In 207
Live Out, Attend In 118
Live In, Attend Out 210
Data Source: City of Atlanta.
Cartographer: IMK, May 2010.
Cropper GIS
Atlanta Public Schools
Making A Difference
Scott
Boyd
Towns
Usher
Grove Park
Woodson
White
Herndon
Simpson
Bethune
Centennial Place
Springdale Park
Lin
Fain
Stanton, F.L.
Peyton Forest
Jones
Westview
Cook
Whitefoord
Toomer
East Lake
West Manor
Beecher Hills
Dunbar
Burgess-Peterson
Parkside
Connally
Gideons
Stanton, D.H.
Avon
Finch
Cascade
Venetian Hills
Capitol View
Slater
Benteen
Perkerson
Dobbs
Lakewood
Cleveland Avenue
Hutchinson
Cleveland
Connally
Morningside
Piedmont
Rock Springs
Lenox
Decatur
Springdale Park
Lin
Dekalb
Toomer
Whitefoord
East Lake
Burgess-Peterson
Parkside
Mcafee
Benteen
Dobbs
Cleveland Avenue
Hutchinson
Perkerson
Lakewood
Capitol View
Slater
Finch
Gideons
Stanton, D.H.
Connally
Venetian Hills
Cascade
Avon
Katherwood
Murphy
Fair
Sylvan
Perkerson
Boulevard
Hank Aaron
Washington
Mcdaniel
Pryor
Cherokee
Georgia
Fulton
Dunbar
Memorial
Cook
Edgewood
Hope
Ellis
Baker
Pine
Centennial Place
North
Spring
Peachtree
Martin Luther King
Walker
Joseph E Lowery
Lee
White
Donnelly
Peyton
Benjamin E Mays
Fairburn
Hollywood
Johnson
Perry
Marietta Tech
Ferst
Argonne
Monroe
10th
Glen Iris
Parkway
Highland
Dekalb
Fayetteville
2nd
Anderson
Lake
Sunset
Joseph E Lowery
Lee
Hill
Rail
Bouldercrest
70
285
280
19
85
42
23
278
10
20
139
154
14
260
166
29
75
54

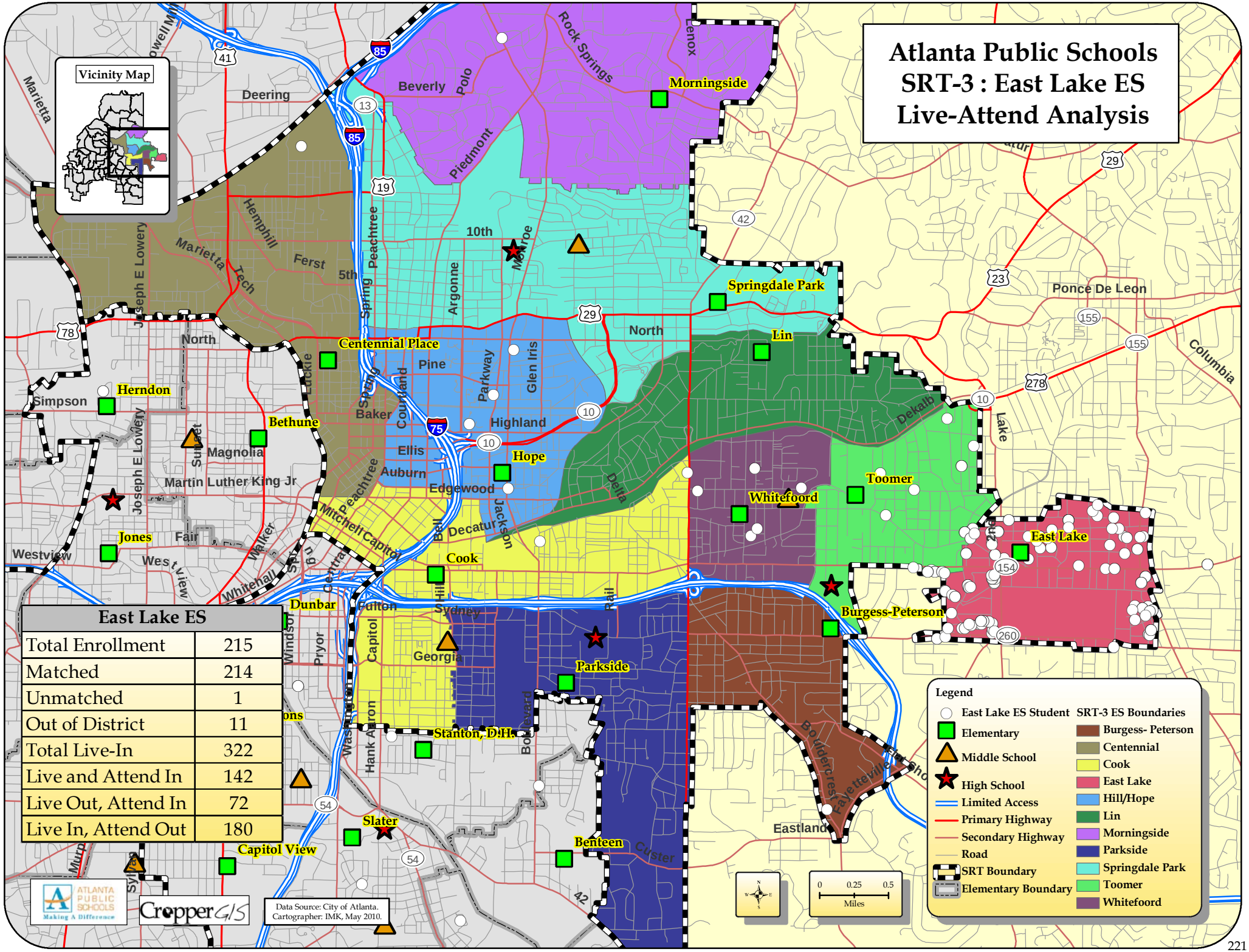

East Lake ES	
Total Enrollment	215
Matched	214
Unmatched	1
Out of District	11
Total Live-In	322
Live and Attend In	142
Live Out, Attend In	72
Live In, Attend Out	180

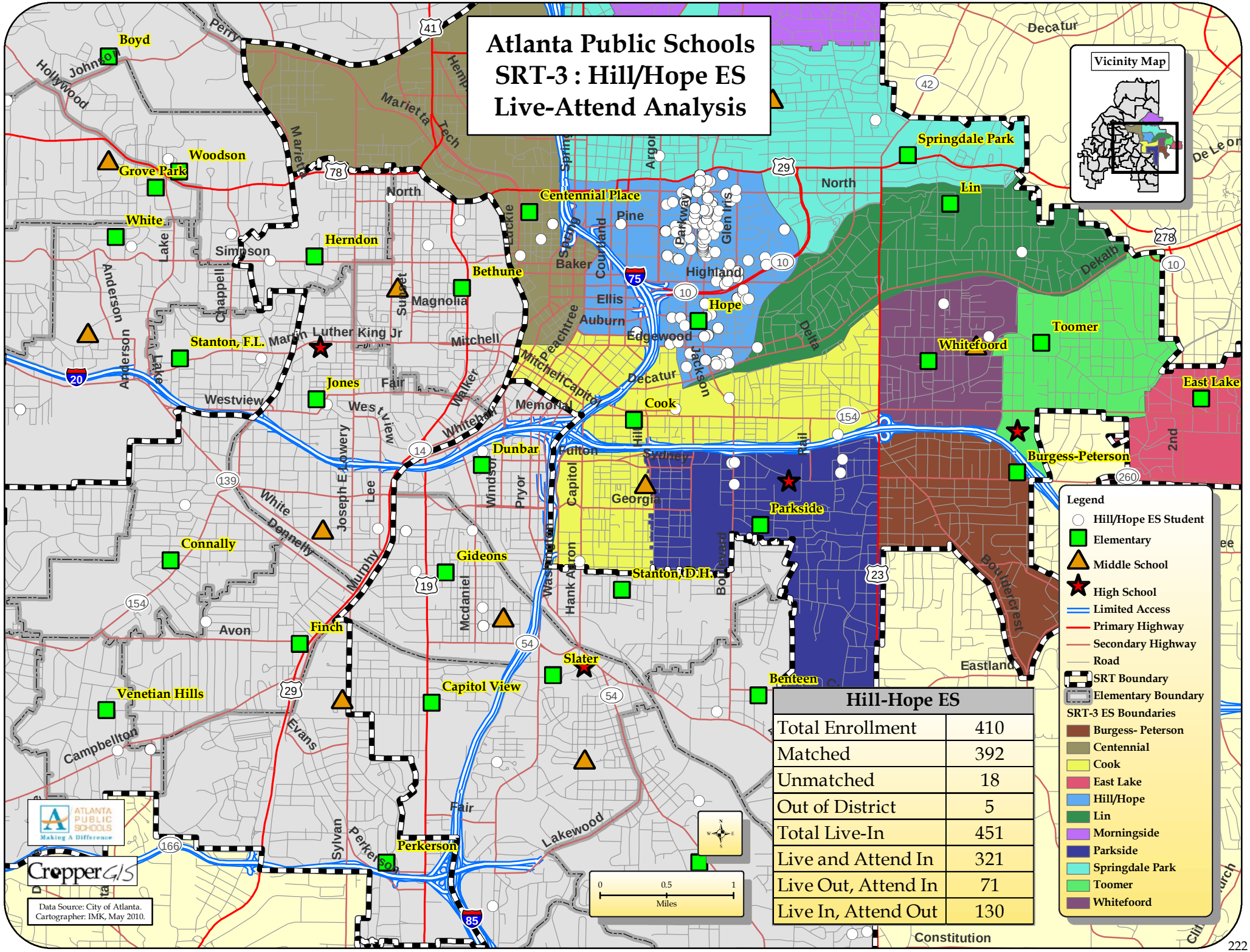

Hill-Hope ES	
Total Enrollment	410
Matched	392
Unmatched	18
Out of District	5
Total Live-In	451
Live and Attend In	321
Live Out, Attend In	71
Live In, Attend Out	130

Atlanta Public Schools
SRT-3 : Lin ES
Live-Attend Analysis

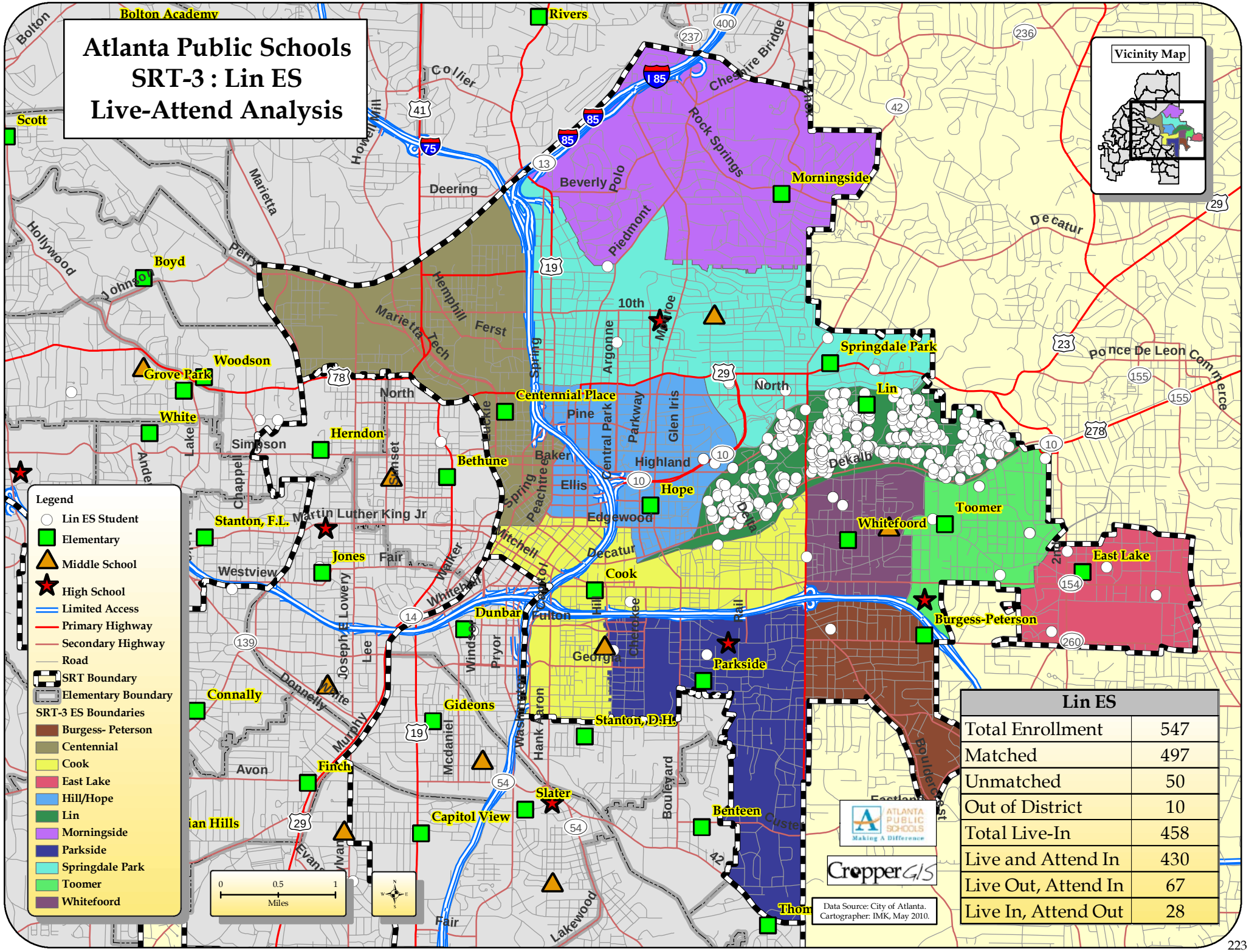

Lin ES	
Total Enrollment	547
Matched	497
Unmatched	50
Out of District	10
Total Live-In	458
Live and Attend In	430
Live Out, Attend In	67
Live In, Attend Out	28

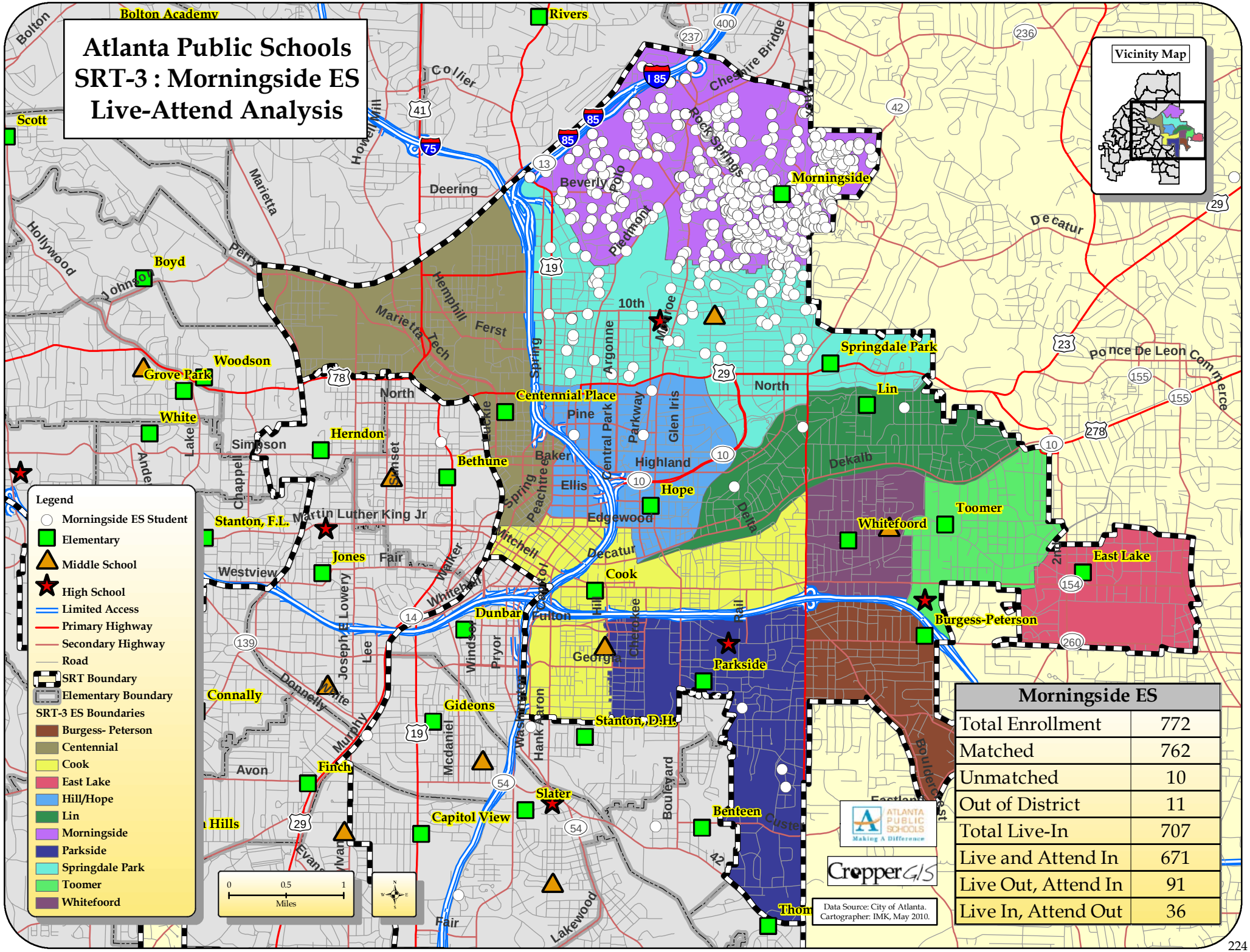

Morningside ES	
Total Enrollment	772
Matched	762
Unmatched	10
Out of District	11
Total Live-In	707
Live and Attend In	671
Live Out, Attend In	91
Live In, Attend Out	36

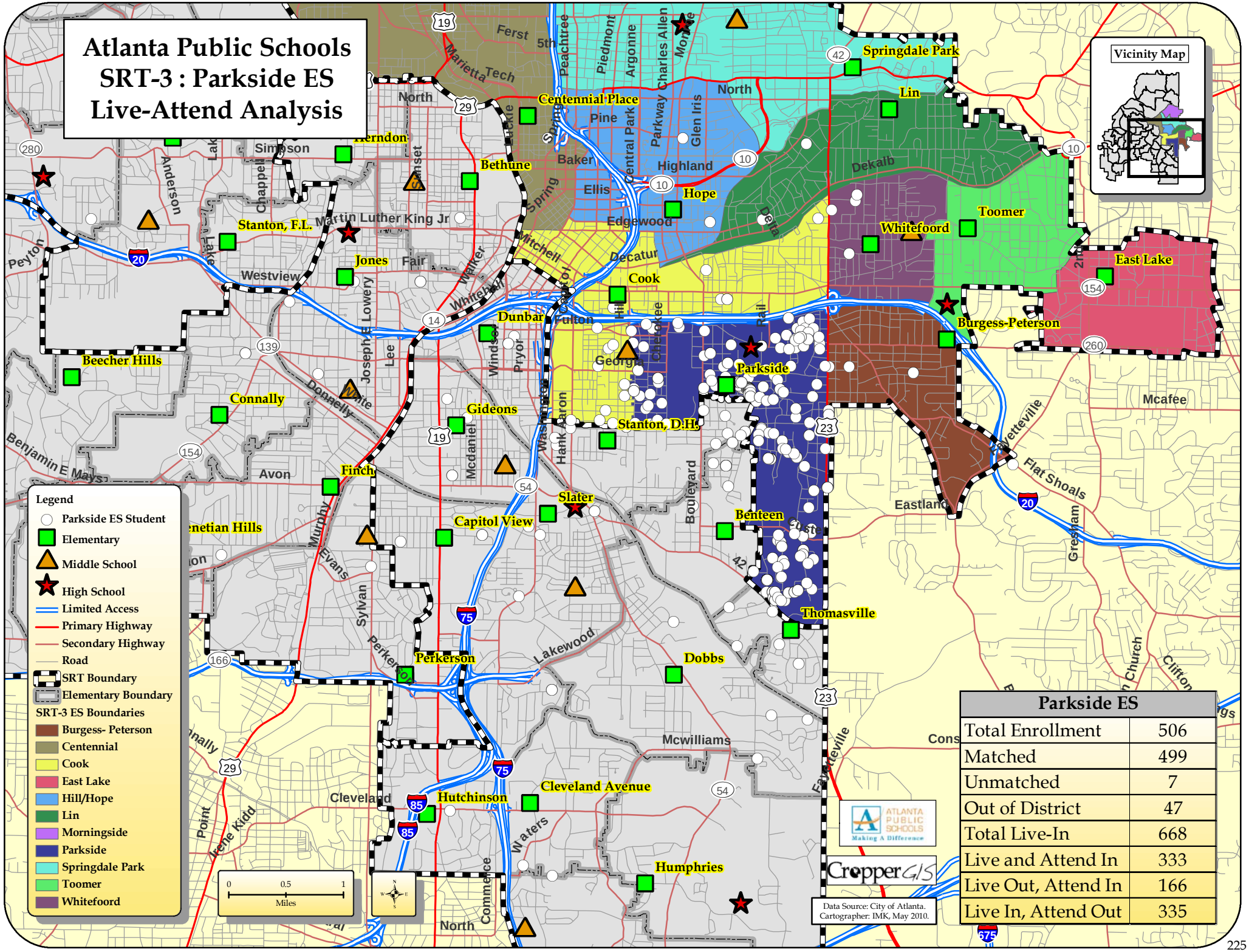

Parkside ES	
Total Enrollment	506
Matched	499
Unmatched	7
Out of District	47
Total Live-In	668
Live and Attend In	333
Live Out, Attend In	166
Live In, Attend Out	335

Atlanta Public Schools
SRT-3 : Springdale Park ES
Live-Attend Analysis

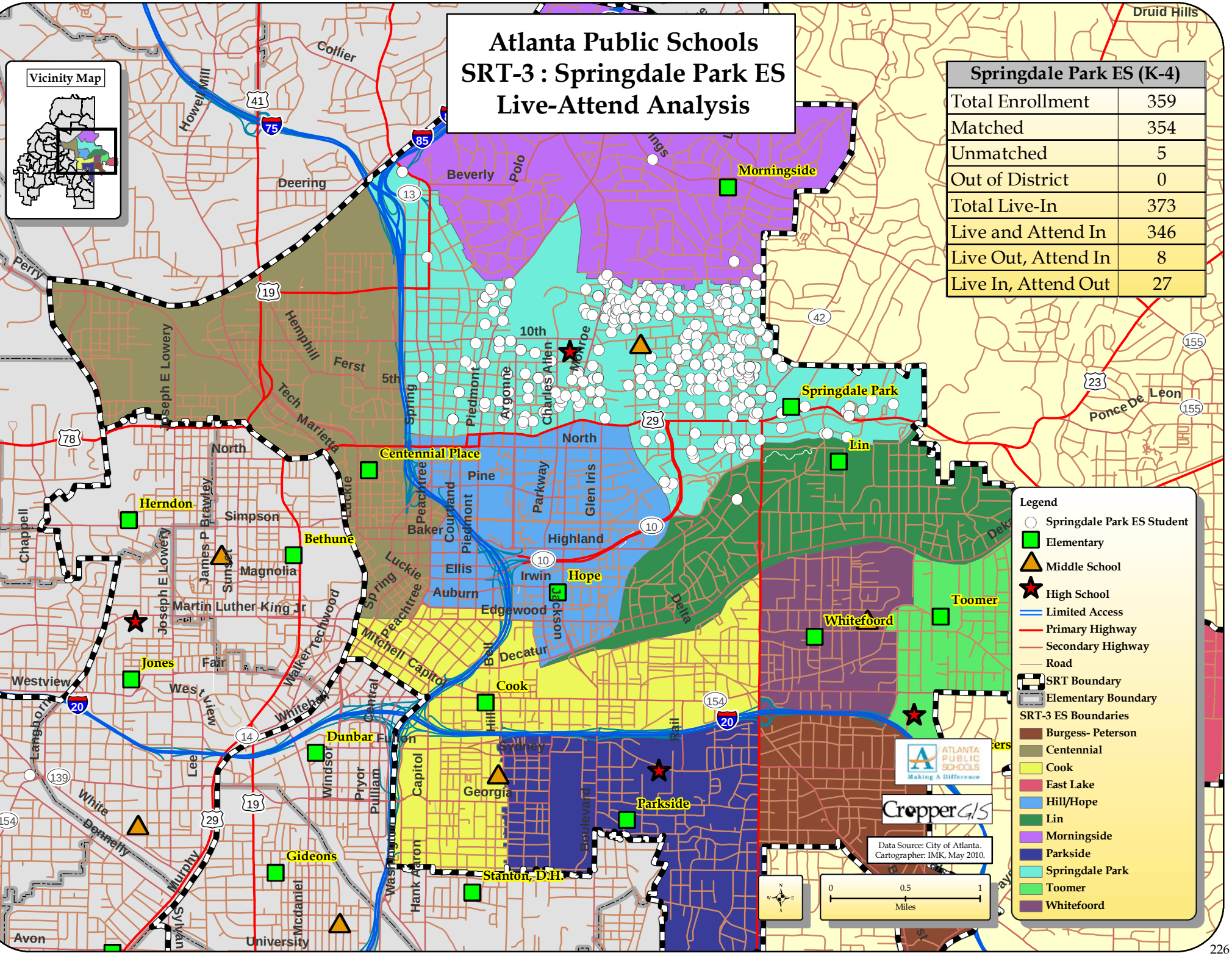

Springdale Park ES (K-4)	
Total Enrollment	359
Matched	354
Unmatched	5
Out of District	0
Total Live-In	373
Live and Attend In	346
Live Out, Attend In	8
Live In, Attend Out	27

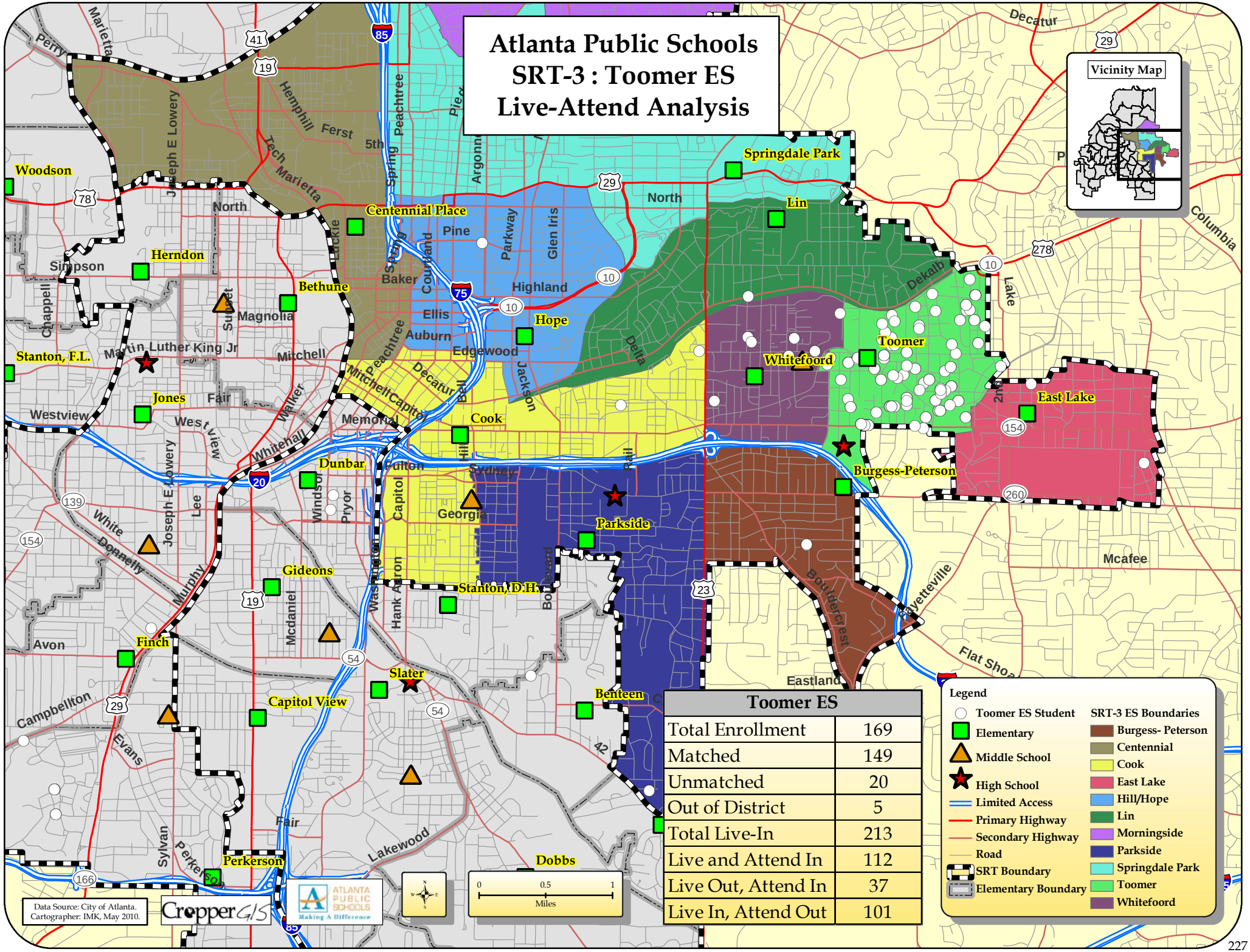
Atlanta Public Schools
SRT-3 : Toomer ES
Live-Attend Analysis
Vicinity Map
Toomer ES
Total Enrollment 169
Matched 149
Unmatched 20
Out of District 5
Total Live-In 213
Live and Attend In 112
Live Out, Attend In 37
Live In, Attend Out 101
Legend
Toomer ES Student
Elementary
Middle School
High School
Limited Access
Primary Highway
Secondary Highway
Road
SRT Boundary
Elementary Boundary
SRT-3 ES Boundaries
Burgess- Peterson
Centennial
Cook
East Lake
Hill/Hope
Lin
Morningside
Parkside
Springdale Park
Toomer
Whitefoord
Woodson
Herndon
Centennial Place
Springdale Park
Lin
Bethune
Hope
Toomer
Whitefoord
East Lake
Stanton, F.L.
Jones
Dunbar
Cook
Burgess-Peterson
Parkside
Gideons
Stanton, D.H.
Finch
Slater
Capitol View
Benteen
Perkerson
Dobbs
Mcafee
Eastland
Data Source: City of Atlanta.
Cartographer: IMK, May 2010.
CropperGIS
ATLANTA PUBLIC SCHOOLS
Making A Difference
0 0.5 1
Miles

Atlanta Public Schools
SRT-3 : Whitefoord ES
Live-Attend Analysis

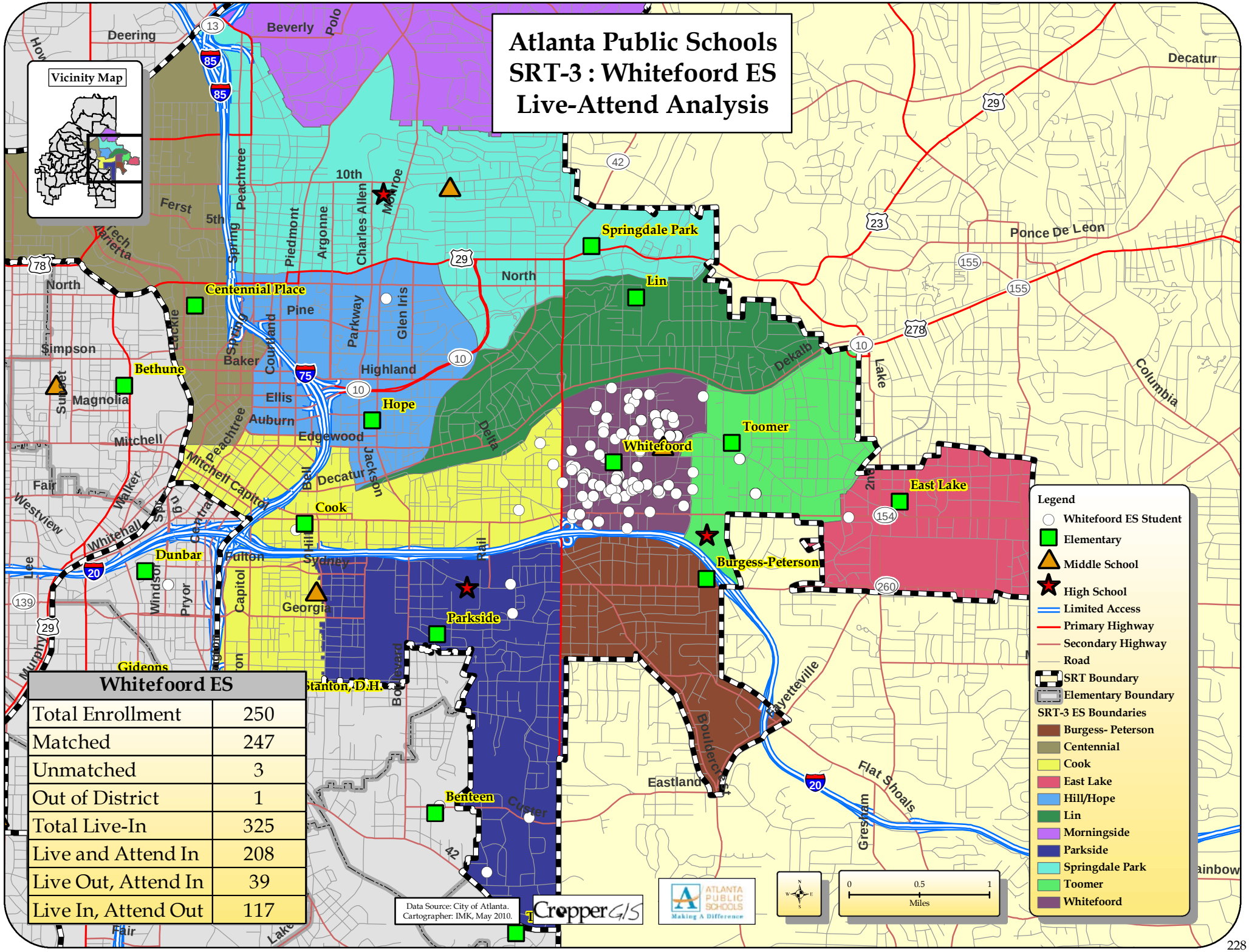

Whitefoord ES	
Total Enrollment	250
Matched	247
Unmatched	3
Out of District	1
Total Live-In	325
Live and Attend In	208
Live Out, Attend In	39
Live In, Attend Out	117

Atlanta Public Schools
SRT-3 : Coan MS
Live-Attend Analysis

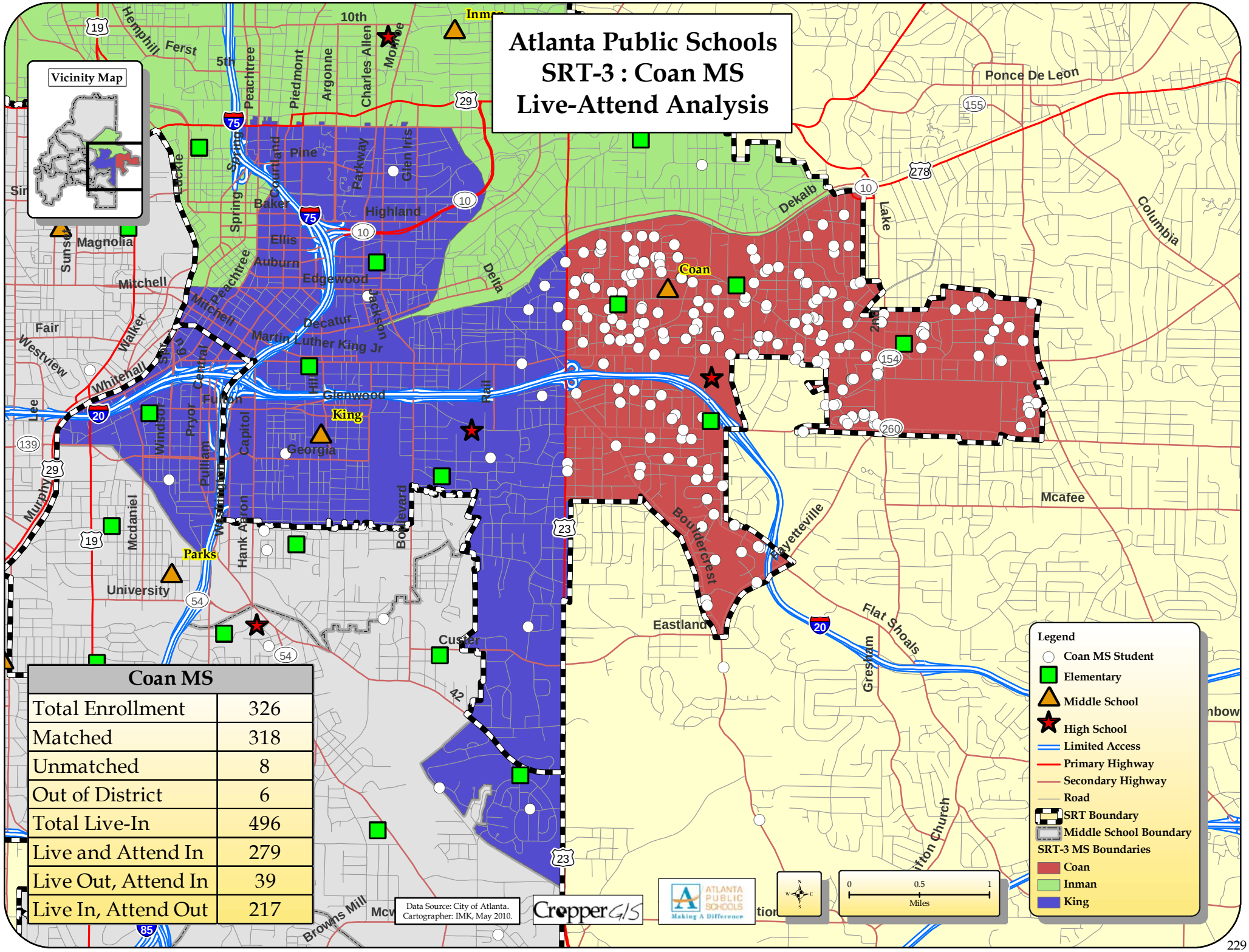

Coan MS	
Total Enrollment	326
Matched	318
Unmatched	8
Out of District	6
Total Live-In	496
Live and Attend In	279
Live Out, Attend In	39
Live In, Attend Out	217

Atlanta Public Schools
SRT-3 : Inman MS
Live-Attend Analysis

Inman MS	
Total Enrollment	777
Matched	773
Unmatched	4
Out of District	22
Total Live-In	730
Live and Attend In	652
Live Out, Attend In	121
Live In, Attend Out	78

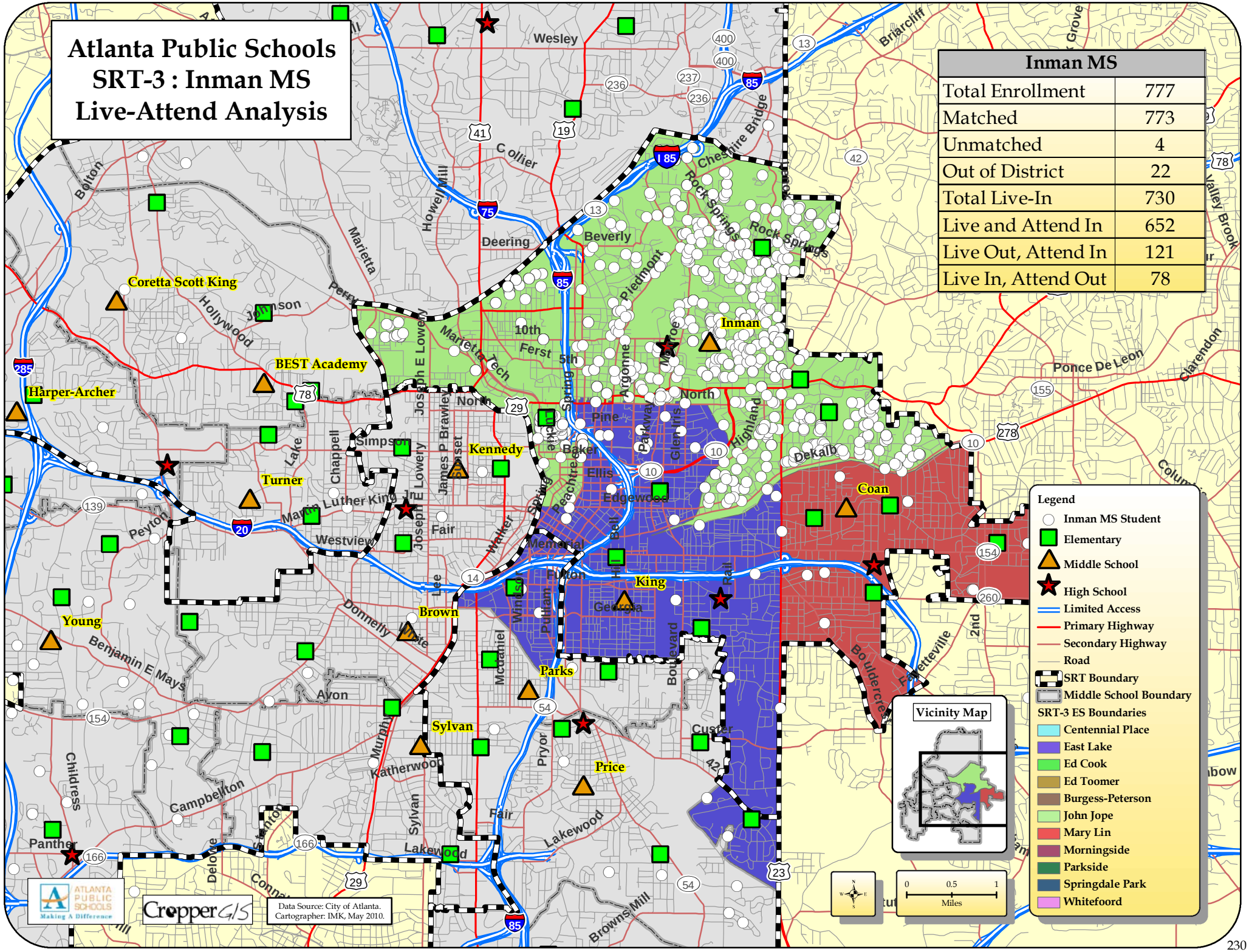

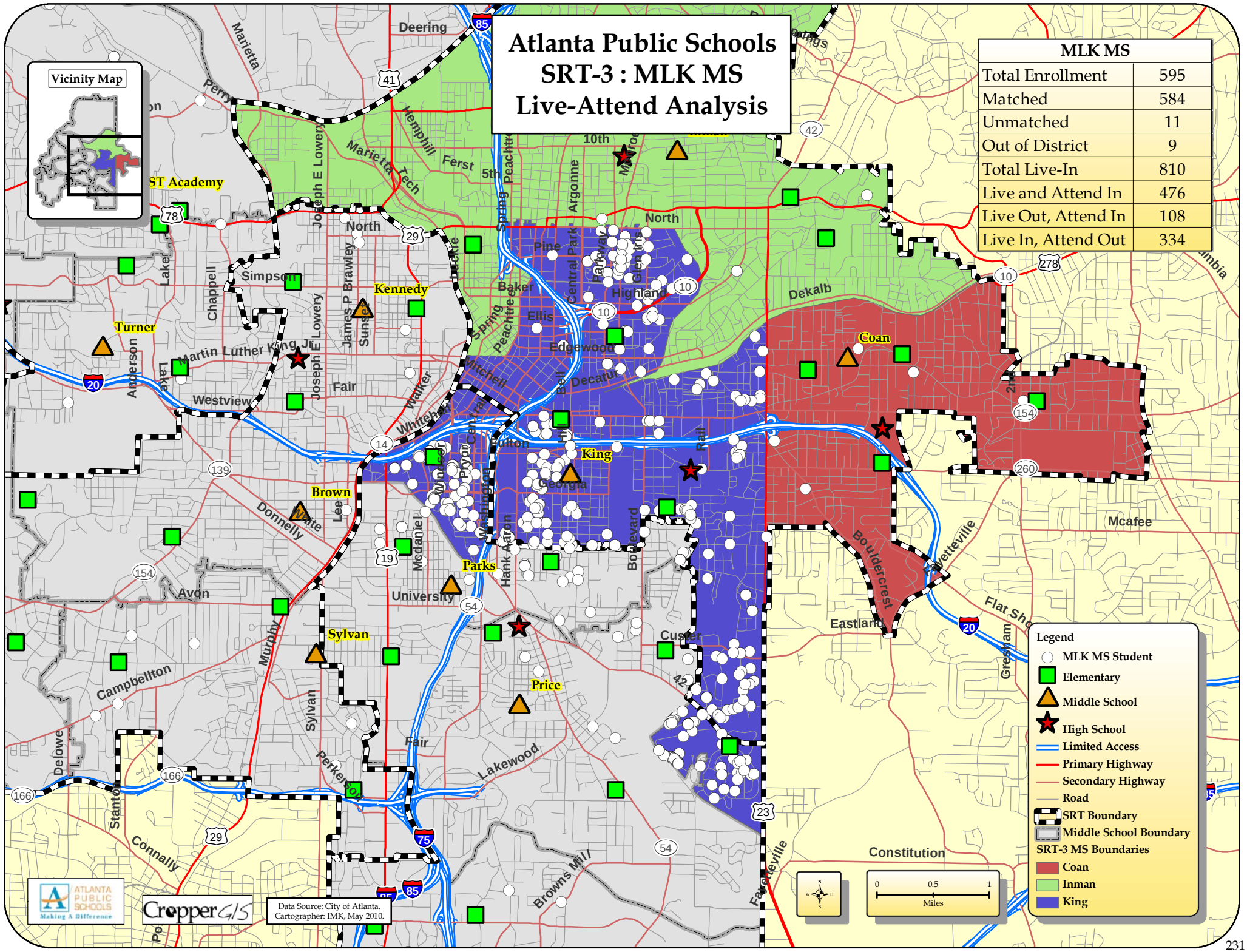
Atlanta Public Schools
SRT-3 : MLK MS
Live-Attend Analysis
MLK MS
Total Enrollment 595
Matched 584
Unmatched 11
Out of District 9
Total Live-In 810
Live and Attend In 476
Live Out, Attend In 108
Live In, Attend Out 334
Vicinity Map
Legend
MLK MS Student
Elementary
Middle School
High School
Limited Access
Primary Highway
Secondary Highway
Road
SRT Boundary
Middle School Boundary
SRT-3 MS Boundaries
Coan
Inman
King
0 0.5 1
Miles
Data Source: City of Atlanta.
Cartographer: IMK, May 2010.
ST Academy
Turner
Kennedy
King
Coan
Brown
Parks
Sylvan
Price
Simpson
Westview
Fair
Avon
University
Custer
Eastland
Mcafee
Constitution
Lakewood
Campbellton
Connally
Deering
North
Highland
Dekalb
Boulevard
Boulder Crest
Fayetteville
Flat Shoals
Gresham
Browns Mill
Martin Luther King Jr
Joseph E Lowery
Marietta
Hemphill
Ferst
Peachtree
Spring
Baker
Ellis
Edgewood
Decatur
Pine
Central Park
Argonne
Georgia
Hank Aaron
Mcdaniel
Murphy
Perkerson
Stanton
Delowe
Anderson
Chappell
Lake
Donnelly
Lee
Walker
Whitehall
Mitchell
Fulton
Washington
Windsor
Rail
Glenn
Parkway
Sunset
James P Brawley
Perry
Deering
Tech
Joseph E Lowery
Sylvan
Perkerson
Cartographer: IMK, May 2010.
Data Source: City of Atlanta.
ATLANTA PUBLIC SCHOOLS
Making A Difference
Cropper GIS

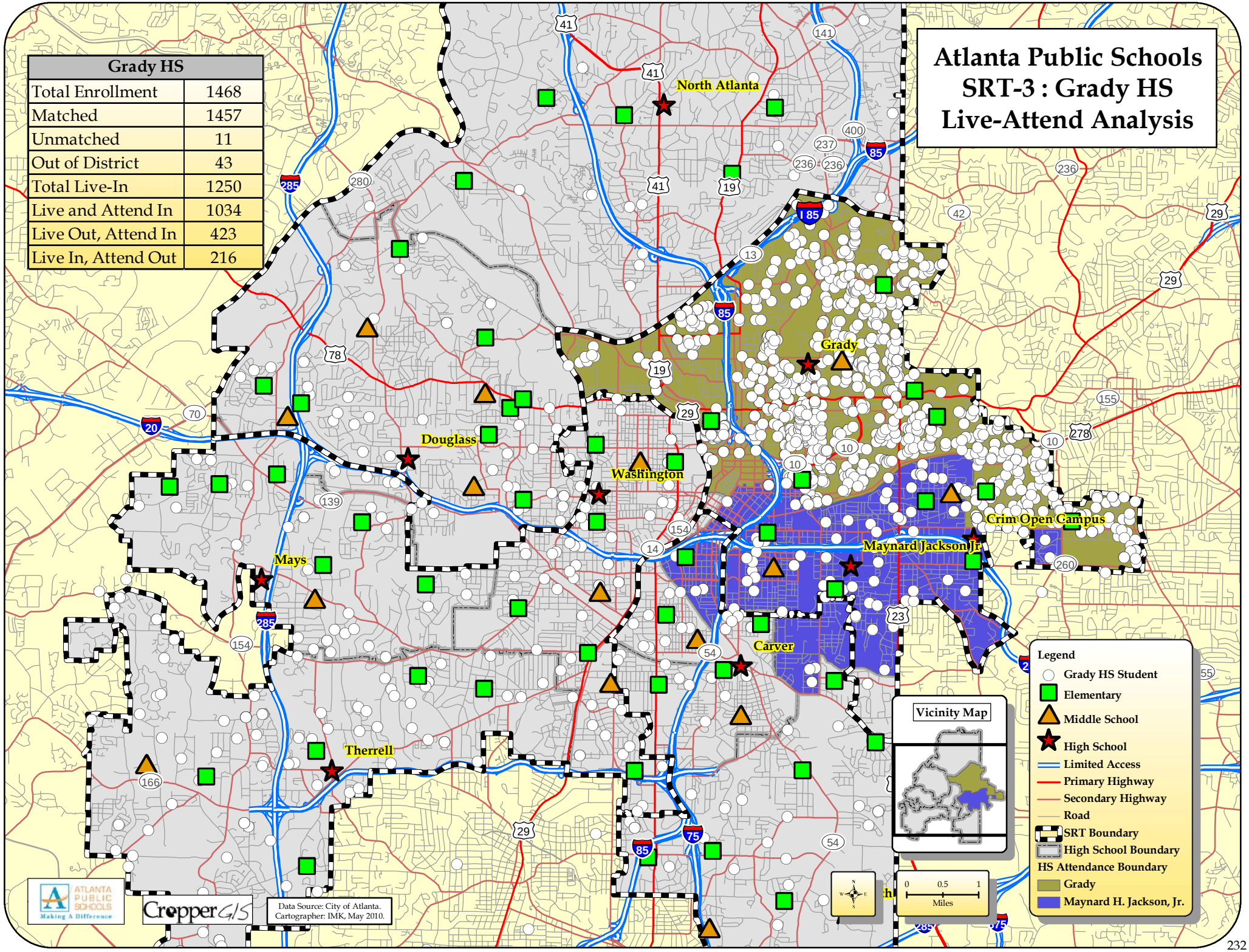
Atlanta Public Schools
SRT-3 : Grady HS
Live-Attend Analysis
Grady HS
Total Enrollment 1468
Matched 1457
Unmatched 11
Out of District 43
Total Live-In 1250
Live and Attend In 1034
Live Out, Attend In 423
Live In, Attend Out 216
North Atlanta
Grady
Douglass
Washington
Mays
Therrell
Carver
Crim Open Campus
Maynard Jackson Jr.
Vicinity Map
Legend
Grady HS Student
Elementary
Middle School
High School
Limited Access
Primary Highway
Secondary Highway
Road
SRT Boundary
High School Boundary
HS Attendance Boundary
Grady
Maynard H. Jackson, Jr.
0 0.5 1
Miles
Data Source: City of Atlanta.
Cartographer: IMK, May 2010.
Cropper GIS
ATLANTA PUBLIC SCHOOLS
Making A Difference

Atlanta Public Schools
SRT-3 : Maynard H. Jackson, Jr. HS
Live-Attend Analysis

Maynard H. Jackson, Jr HS	
Total Enrollment	889
Matched	838
Unmatched	51
Out of District	10
Total Live-In	1016
Live and Attend In	573
Live Out, Attend In	265
Live In, Attend Out	443

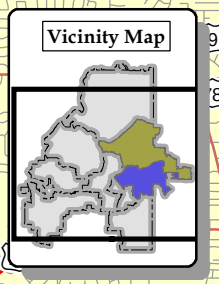

North Atlanta
Grady
Douglass
Washington
Crim Open Campus
Maynard Jackson Jr.
Mays
Carver
Therrell

Legend
- Maynard H Jackson, Jr Student
- Elementary
- Middle School
- High School
- Limited Access
- Primary Highway
- Secondary Highway
- Road
- SRT Boundary
- High School Boundary

HS Attendance Boundary
- Grady
- Maynard H. Jackson, Jr.

0 0.5 1 Miles

Data Source: City of Atlanta.
Cartographer: IMK, May 2010.

Atlanta Public Schools — Making A Difference
CropperGIS

SRT-4

LIVE-ATTEND ANALYSIS

Atlanta Public Schools
SRT-4
Bolton Academy ES
Live-Attend Analysis

Bolton Academy ES	
Total Enrollment	508
Matched	432
Unmatched	76
Out of District	3
Total Live-In	376
Live and Attend In	337
Live Out, Attend In	95
Live In, Attend Out	39

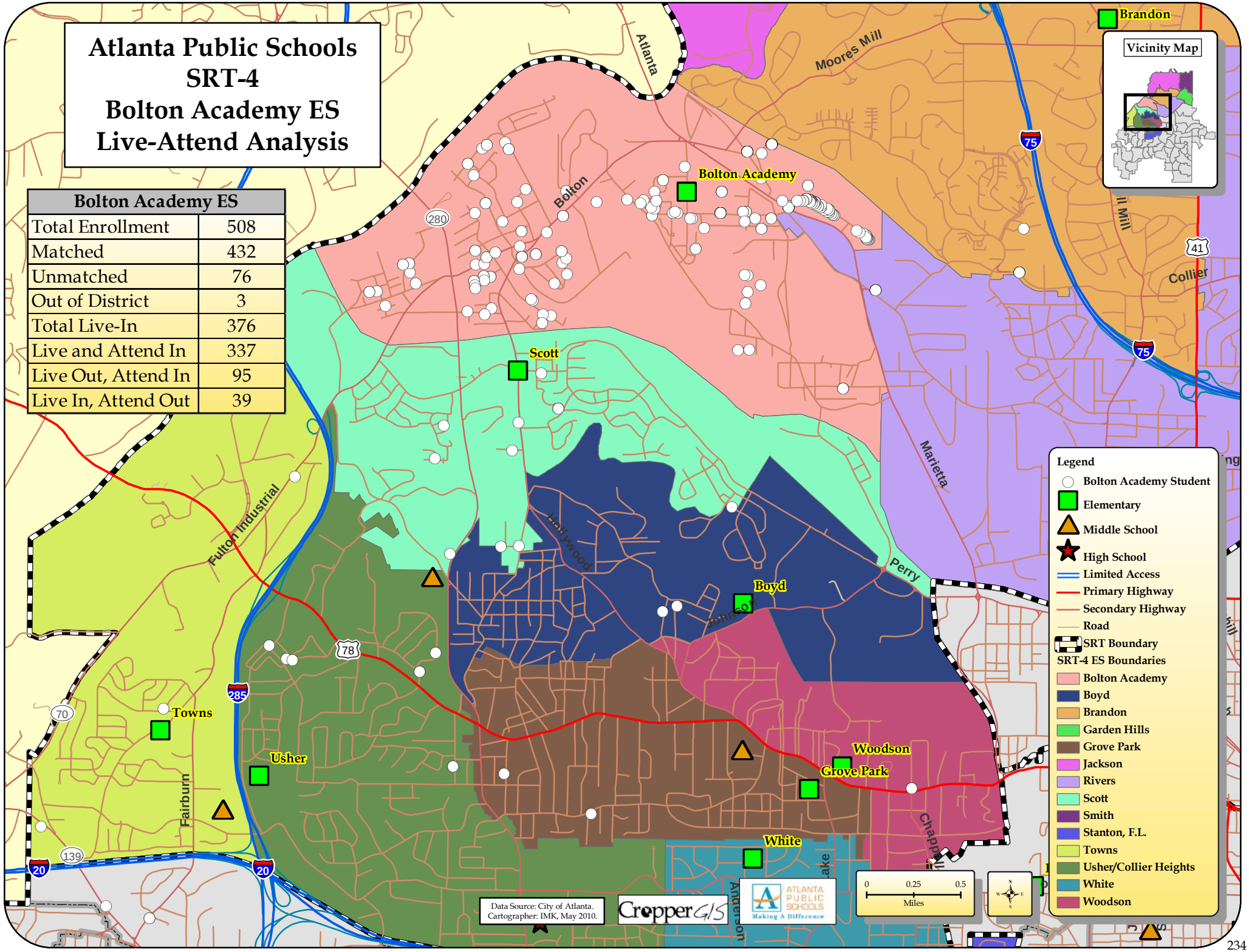

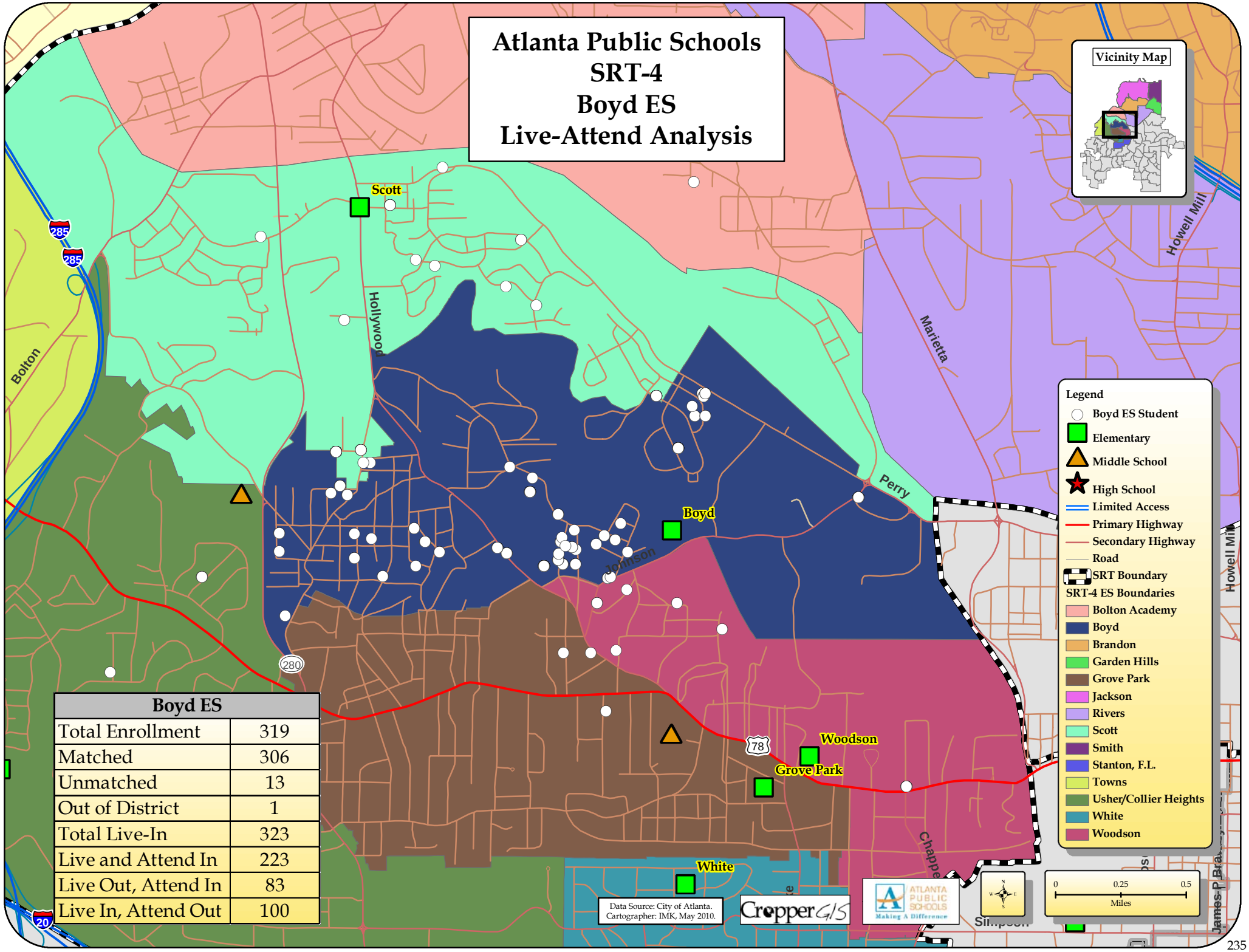

Boyd ES	
Total Enrollment	319
Matched	306
Unmatched	13
Out of District	1
Total Live-In	323
Live and Attend In	223
Live Out, Attend In	83
Live In, Attend Out	100

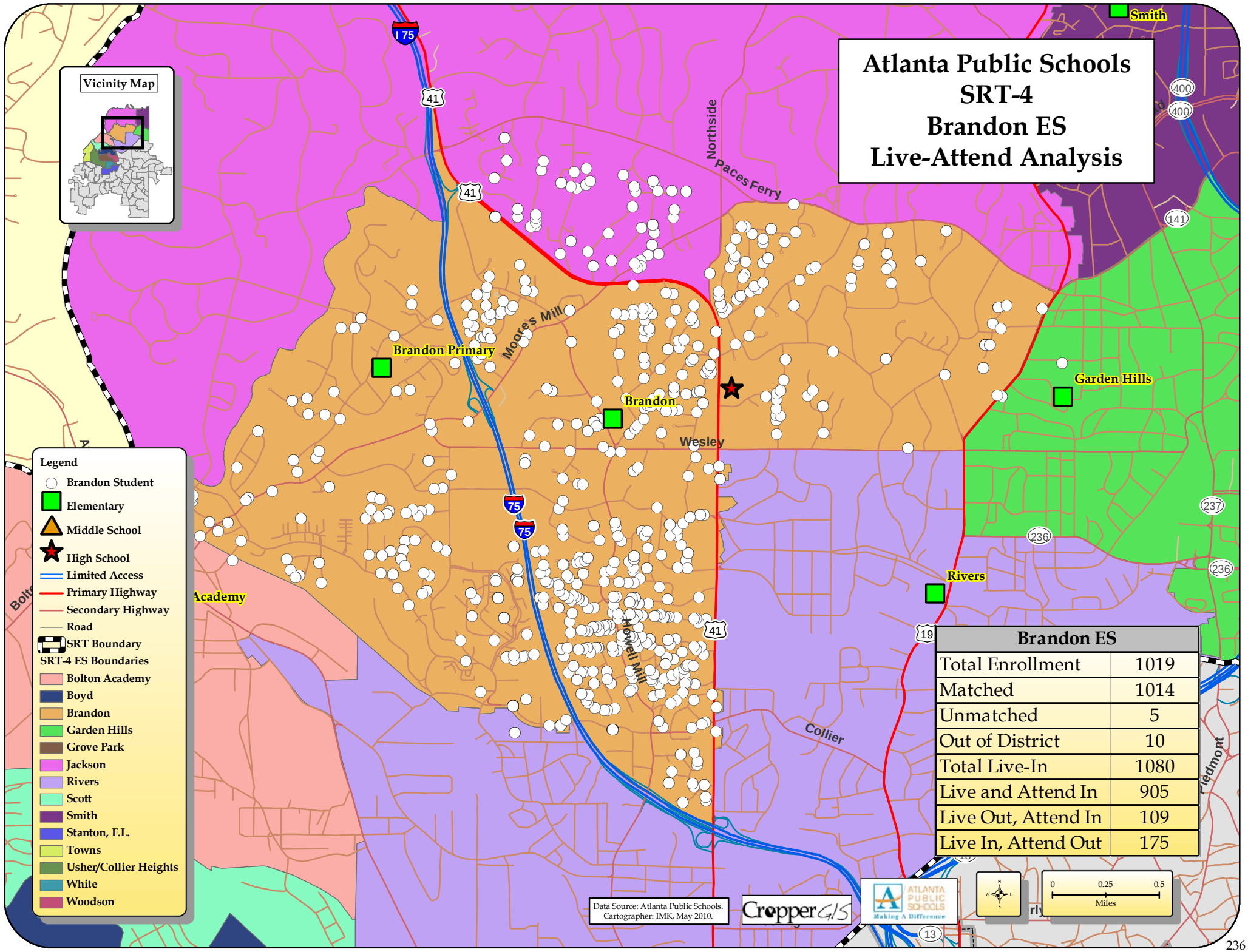
Atlanta Public Schools
SRT-4
Brandon ES
Live-Attend Analysis
Vicinity Map
Legend
Brandon Student
Elementary
Middle School
High School
Limited Access
Primary Highway
Secondary Highway
Road
SRT Boundary
SRT-4 ES Boundaries
Bolton Academy
Boyd
Brandon
Garden Hills
Grove Park
Jackson
Rivers
Scott
Smith
Stanton, F.L.
Towns
Usher/Collier Heights
White
Woodson
Brandon ES
Total Enrollment 1019
Matched 1014
Unmatched 5
Out of District 10
Total Live-In 1080
Live and Attend In 905
Live Out, Attend In 109
Live In, Attend Out 175
Brandon Primary
Brandon
Garden Hills
Rivers
Smith
Wesley
Collier
Moores Mill
Howell Mill
Northside
Paces Ferry
Academy
Data Source: Atlanta Public Schools.
Cartographer: IMK, May 2010.
Cropper GIS
Atlanta Public Schools
Making A Difference
0 0.25 0.5
Miles

Atlanta Public Schools
SRT-4
Stanton, F.L. ES
Live-Attend Analysis

Stanton, F. L. ES	
Total Enrollment	278
Matched	278
Unmatched	0
Out of District	2
Total Live-In	364
Live and Attend In	232
Live Out, Attend In	46
Live In, Attend Out	132

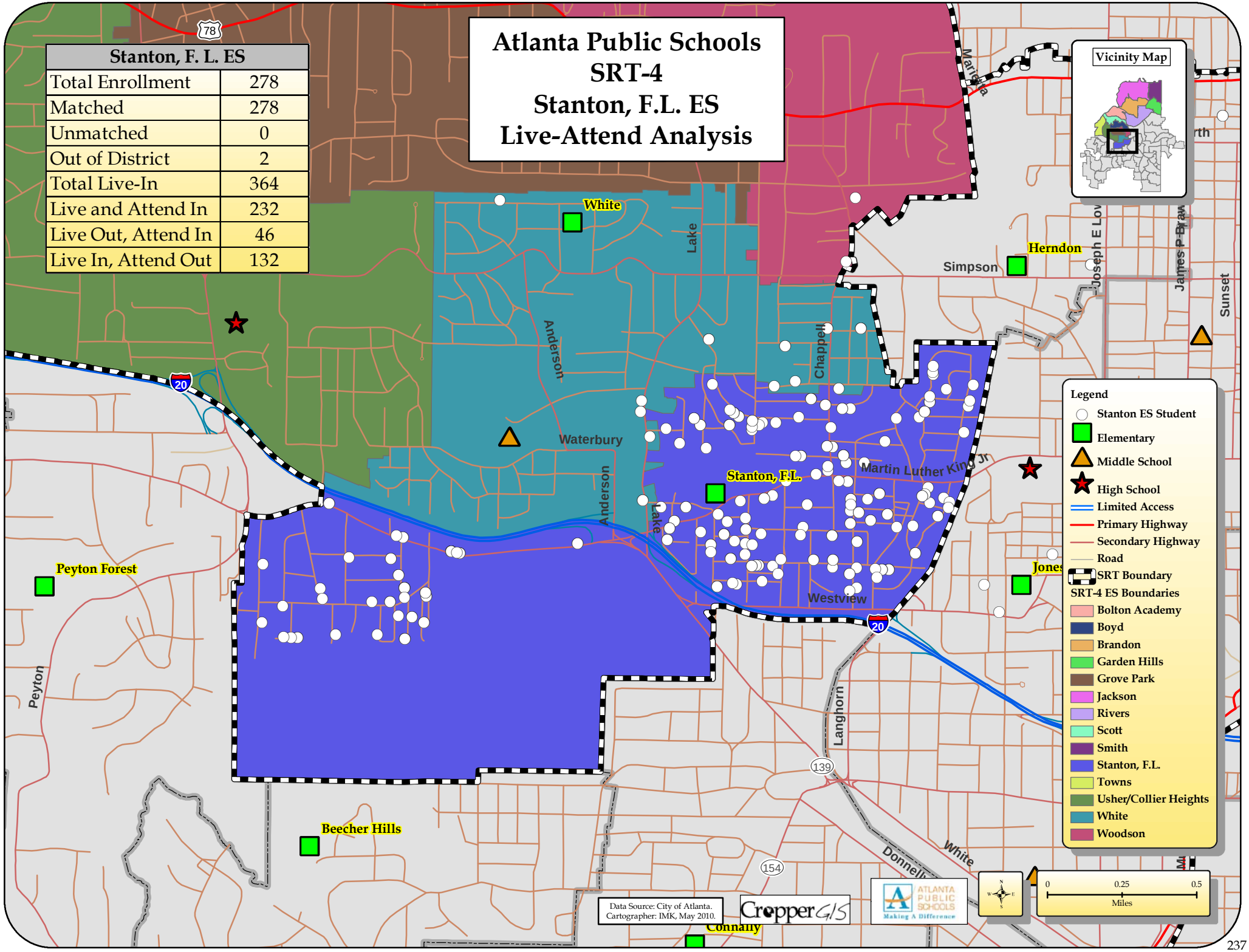

Atlanta Public Schools
SRT-4
Garden Hills ES
Live-Attend Analysis

Garden Hills ES	
Total Enrollment	601
Matched	597
Unmatched	4
Out of District	4
Total Live-In	617
Live and Attend In	578
Live Out, Attend In	19
Live In, Attend Out	39

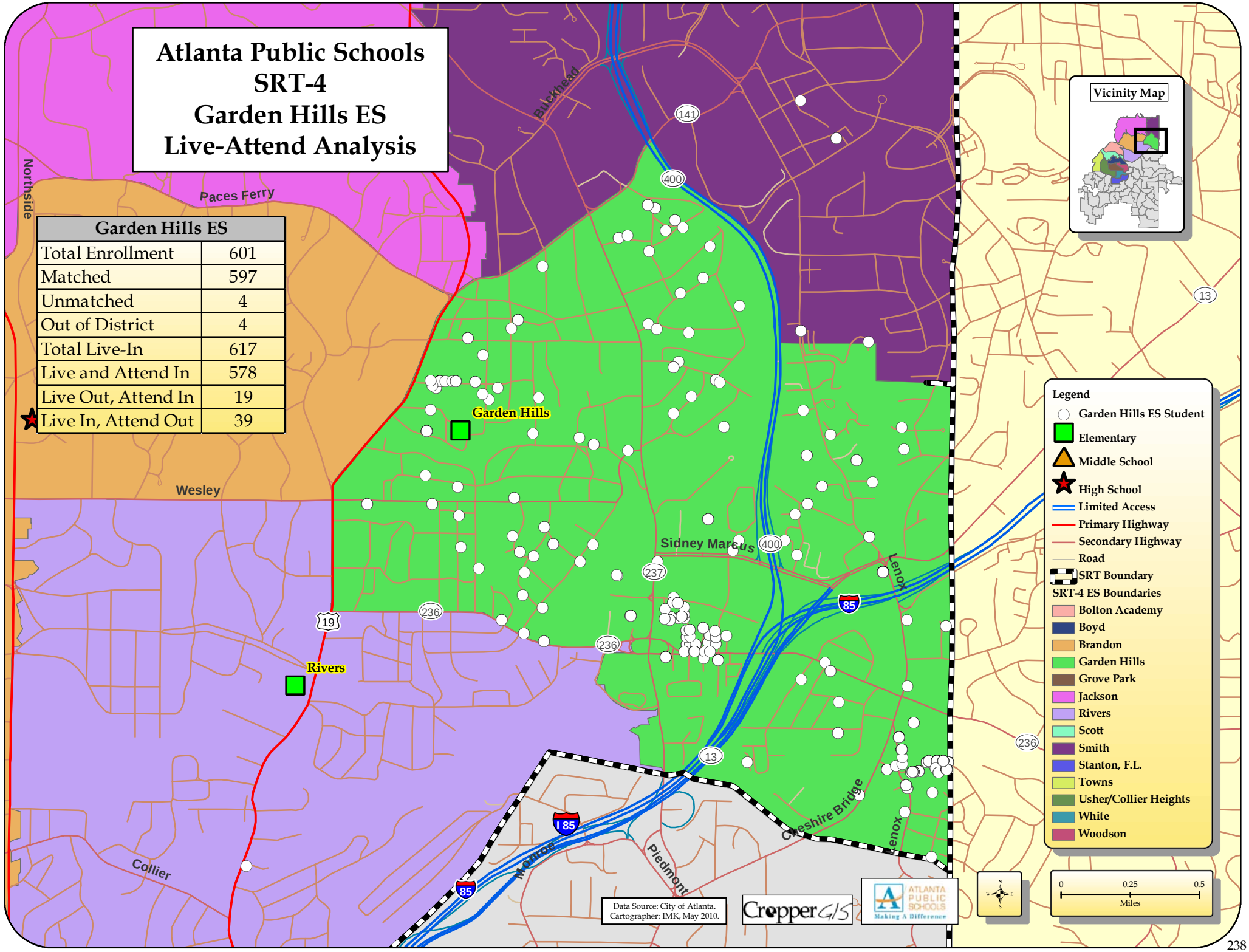

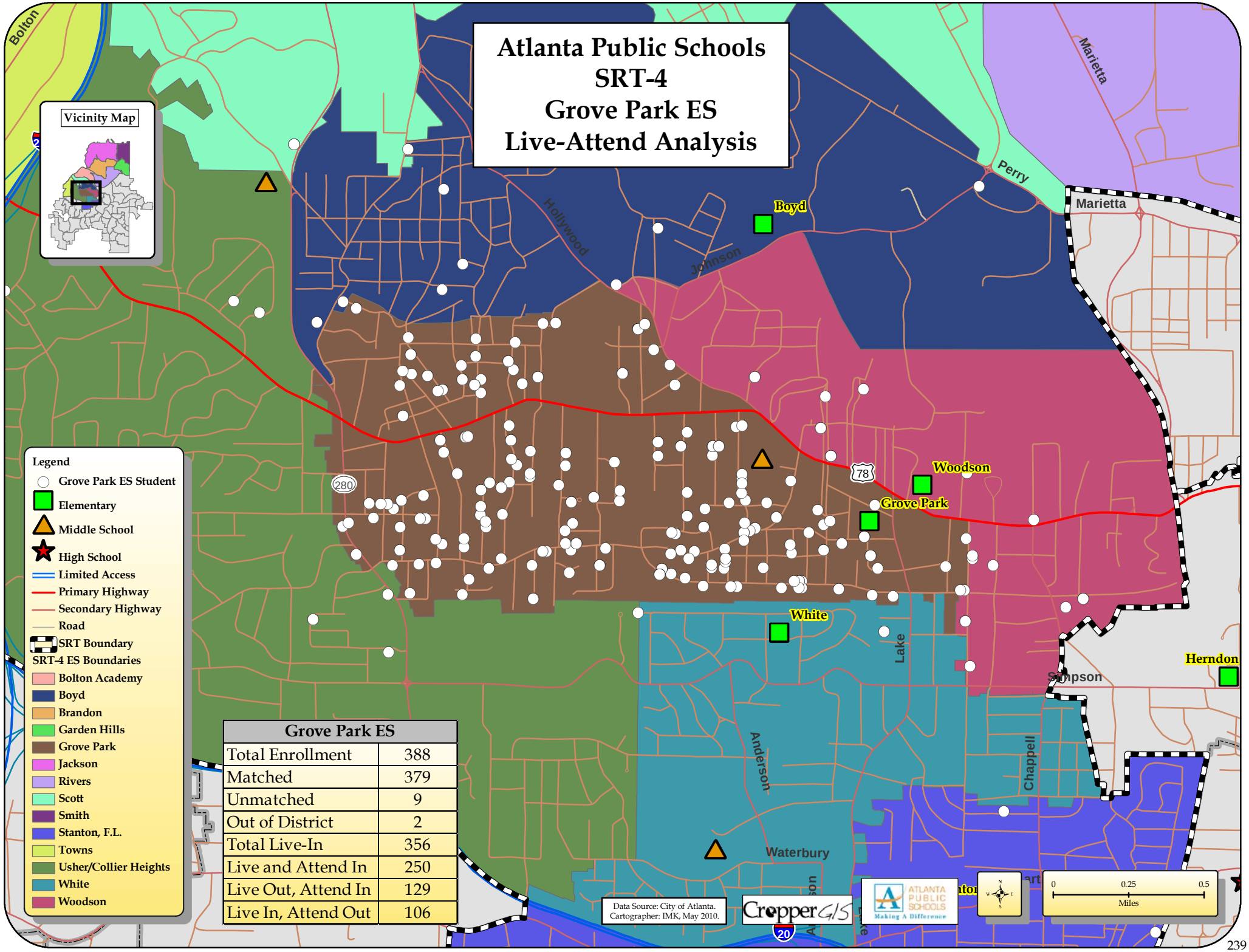
Atlanta Public Schools
SRT-4
Grove Park ES
Live-Attend Analysis
Vicinity Map
Legend
Grove Park ES Student
Elementary
Middle School
High School
Limited Access
Primary Highway
Secondary Highway
Road
SRT Boundary
SRT-4 ES Boundaries
Bolton Academy
Boyd
Brandon
Garden Hills
Grove Park
Jackson
Rivers
Scott
Smith
Stanton, F.L.
Towns
Usher/Collier Heights
White
Woodson
Grove Park ES
Total Enrollment 388
Matched 379
Unmatched 9
Out of District 2
Total Live-In 356
Live and Attend In 250
Live Out, Attend In 129
Live In, Attend Out 106
Boyd
Woodson
Grove Park
White
Herndon
Waterbury
Bolton
Marietta
Perry
Hollywood
Johnson
Lake
Anderson
Chappell
Simpson
280
78
20
Data Source: City of Atlanta.
Cartographer: IMK, May 2010.
Cropper GIS
ATLANTA PUBLIC SCHOOLS
Making A Difference
0 0.25 0.5
Miles

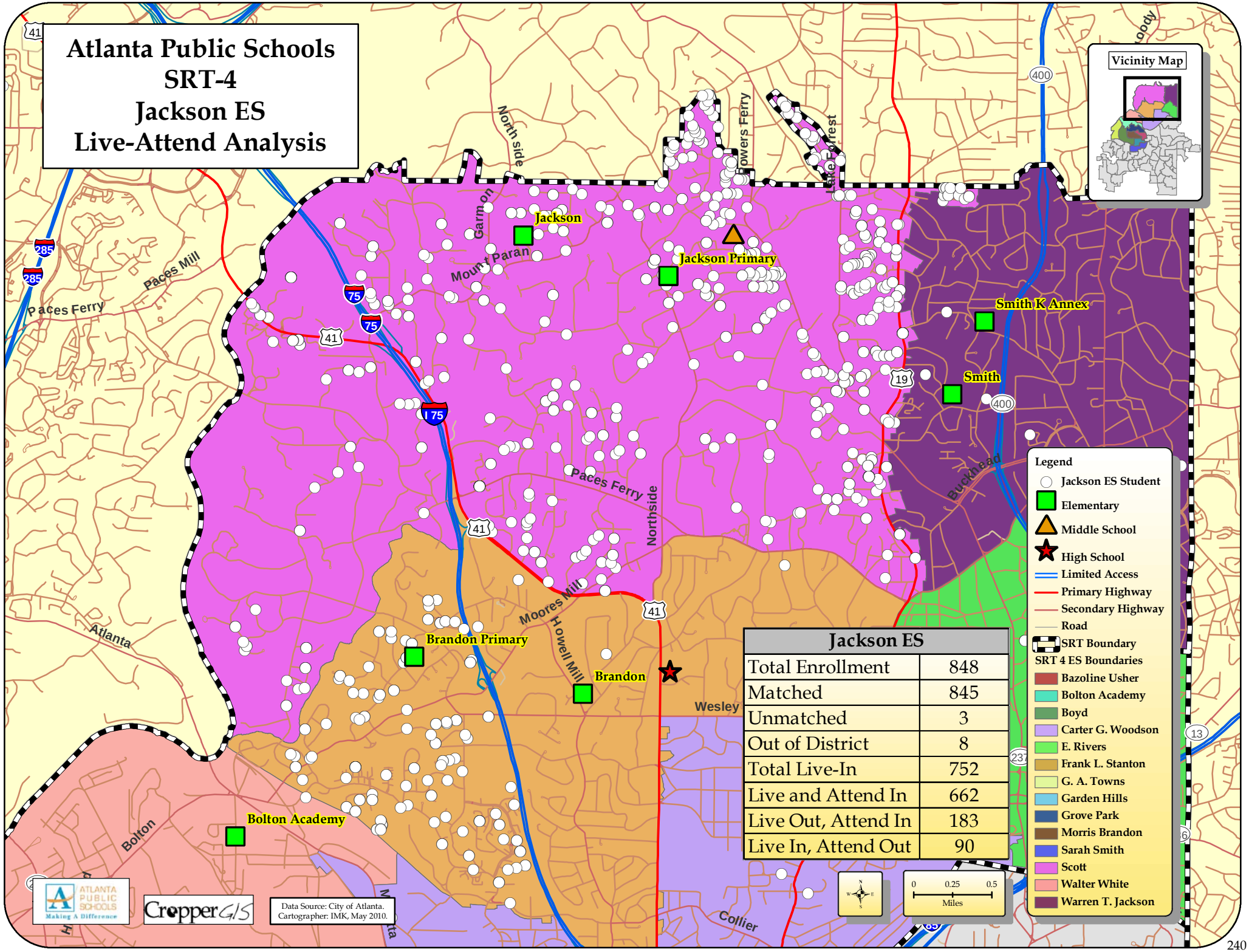

Jackson ES	
Total Enrollment	848
Matched	845
Unmatched	3
Out of District	8
Total Live-In	752
Live and Attend In	662
Live Out, Attend In	183
Live In, Attend Out	90

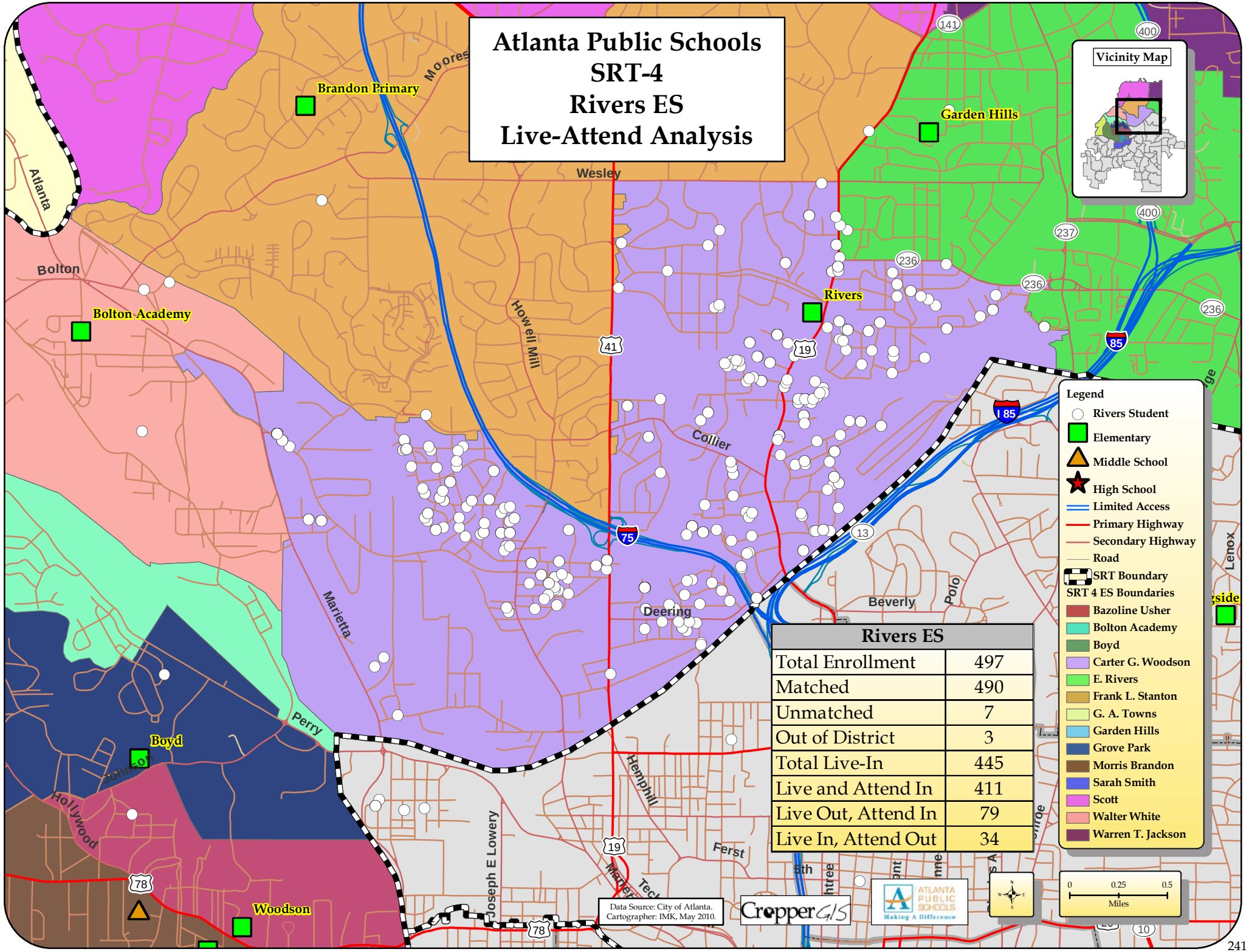
Atlanta Public Schools
SRT-4
Rivers ES
Live-Attend Analysis
Vicinity Map
Brandon Primary
Garden Hills
Wesley
Atlanta
Bolton
Bolton Academy
Rivers
Howell Mill
Collier
Marietta
Deering
Beverly
Polo
Lenox
Boyd
Perry
Hollywood
Woodson
Joseph E Lowery
Hemphill
Ferst
5th
Legend
Rivers Student
Elementary
Middle School
High School
Limited Access
Primary Highway
Secondary Highway
Road
SRT Boundary
SRT 4 ES Boundaries
Bazoline Usher
Bolton Academy
Boyd
Carter G. Woodson
E. Rivers
Frank L. Stanton
G. A. Towns
Garden Hills
Grove Park
Morris Brandon
Sarah Smith
Scott
Walter White
Warren T. Jackson
Rivers ES
Total Enrollment 497
Matched 490
Unmatched 7
Out of District 3
Total Live-In 445
Live and Attend In 411
Live Out, Attend In 79
Live In, Attend Out 34
Data Source: City of Atlanta.
Cartographer: IMK, May 2010.
Cropper GIS
ATLANTA PUBLIC SCHOOLS
Making A Difference
0 0.25 0.5
Miles

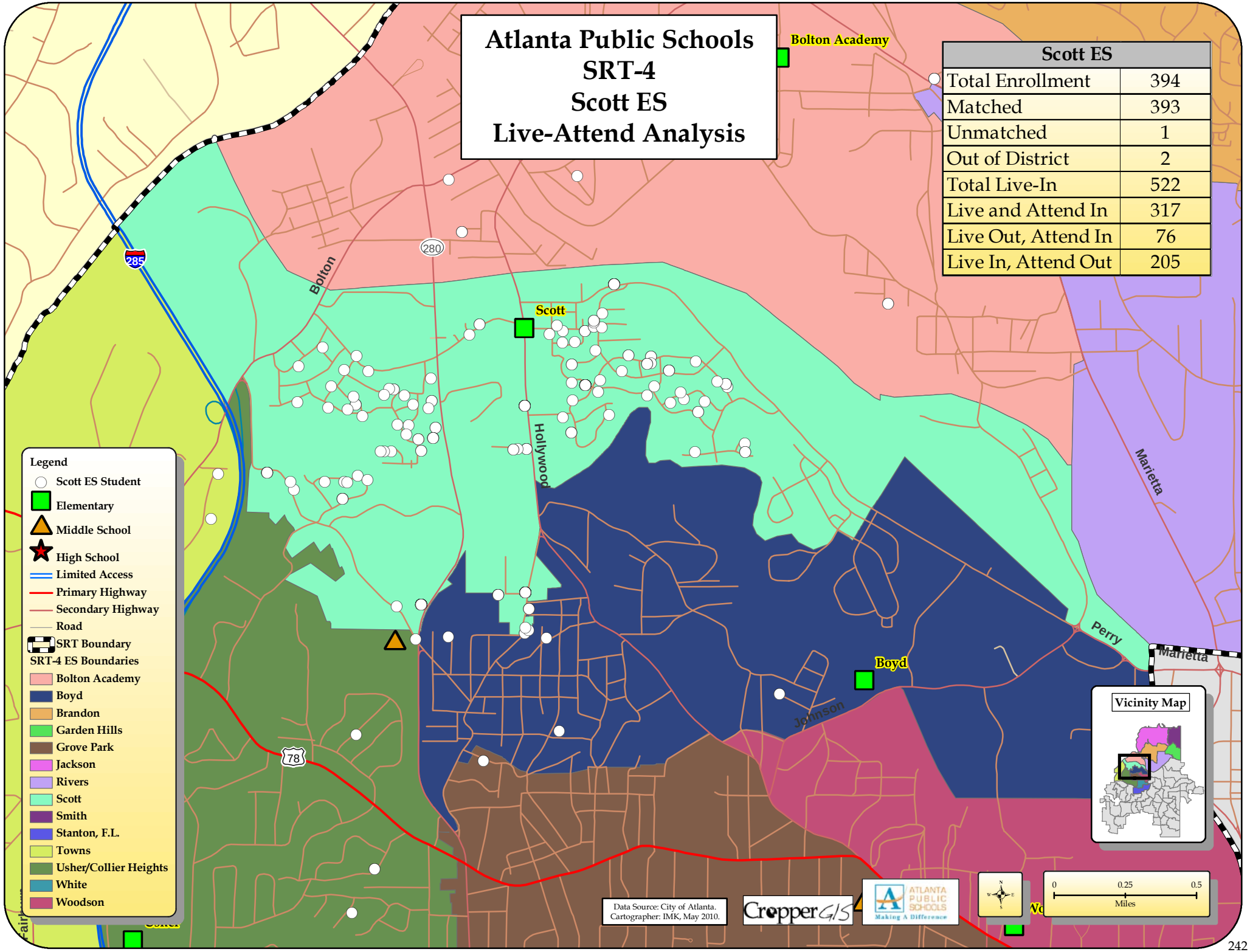
Atlanta Public Schools
SRT-4
Scott ES
Live-Attend Analysis
Bolton Academy
Scott
Boyd
Bolton
Hollywood
Marietta
Perry
Johnson
280
285
78
Scott ES
Total Enrollment 394
Matched 393
Unmatched 1
Out of District 2
Total Live-In 522
Live and Attend In 317
Live Out, Attend In 76
Live In, Attend Out 205
Legend
Scott ES Student
Elementary
Middle School
High School
Limited Access
Primary Highway
Secondary Highway
Road
SRT Boundary
SRT-4 ES Boundaries
Bolton Academy
Boyd
Brandon
Garden Hills
Grove Park
Jackson
Rivers
Scott
Smith
Stanton, F.L.
Towns
Usher/Collier Heights
White
Woodson
Vicinity Map
Data Source: City of Atlanta.
Cartographer: IMK, May 2010.
Cropper GIS
ATLANTA PUBLIC SCHOOLS
Making A Difference
0 0.25 0.5
Miles

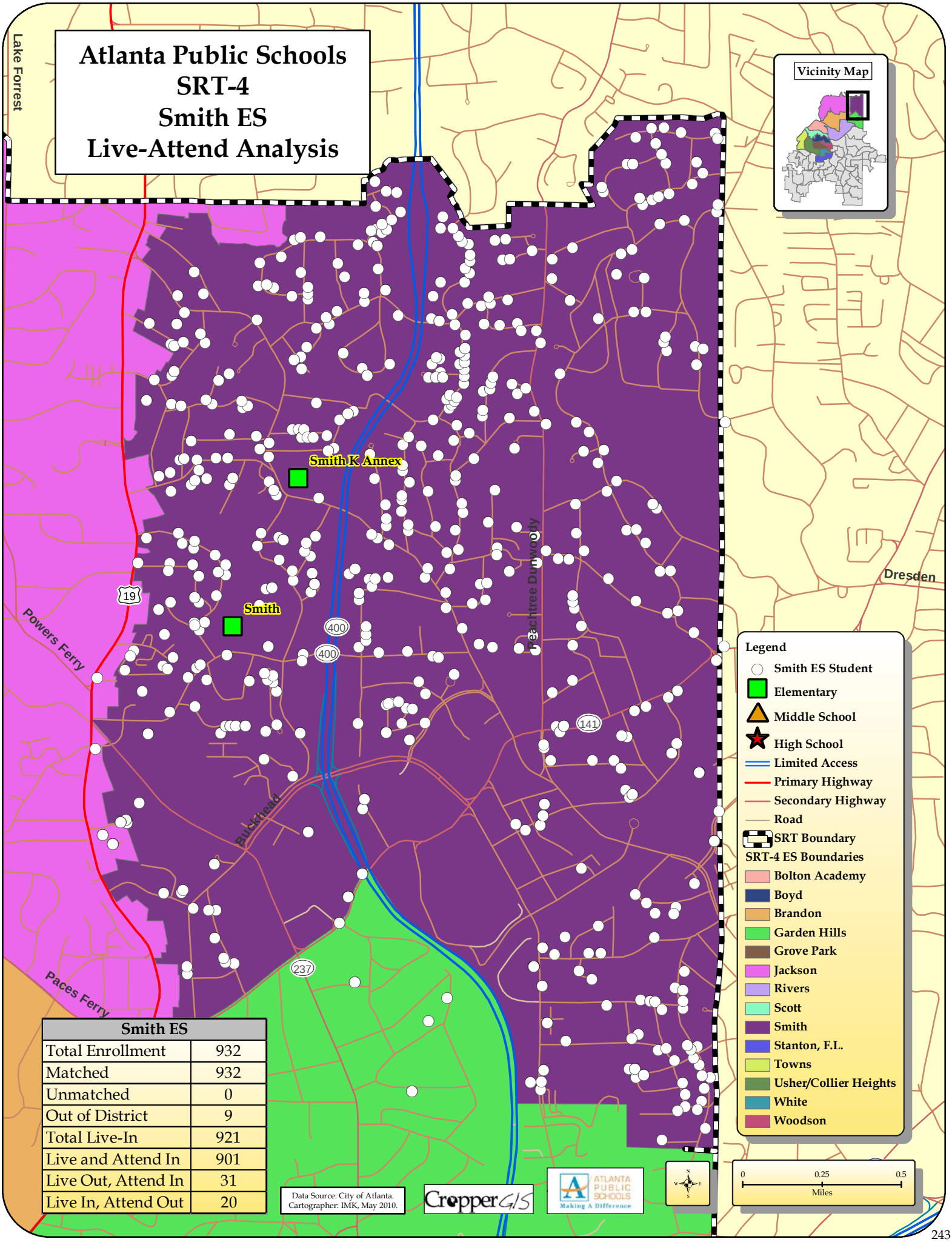
Atlanta Public Schools
SRT-4
Smith ES
Live-Attend Analysis
Vicinity Map
Lake Forrest
Powers Ferry
Paces Ferry
Buckhead
Peachtree Dunwoody
Dresden
Smith K Annex
Smith
19
400
400
141
237
Legend
Smith ES Student
Elementary
Middle School
High School
Limited Access
Primary Highway
Secondary Highway
Road
SRT Boundary
SRT-4 ES Boundaries
Bolton Academy
Boyd
Brandon
Garden Hills
Grove Park
Jackson
Rivers
Scott
Smith
Stanton, F.L.
Towns
Usher/Collier Heights
White
Woodson
Smith ES
Total Enrollment 932
Matched 932
Unmatched 0
Out of District 9
Total Live-In 921
Live and Attend In 901
Live Out, Attend In 31
Live In, Attend Out 20
Data Source: City of Atlanta.
Cartographer: IMK, May 2010.
CropperGIS
ATLANTA PUBLIC SCHOOLS
Making A Difference
0 0.25 0.5
Miles

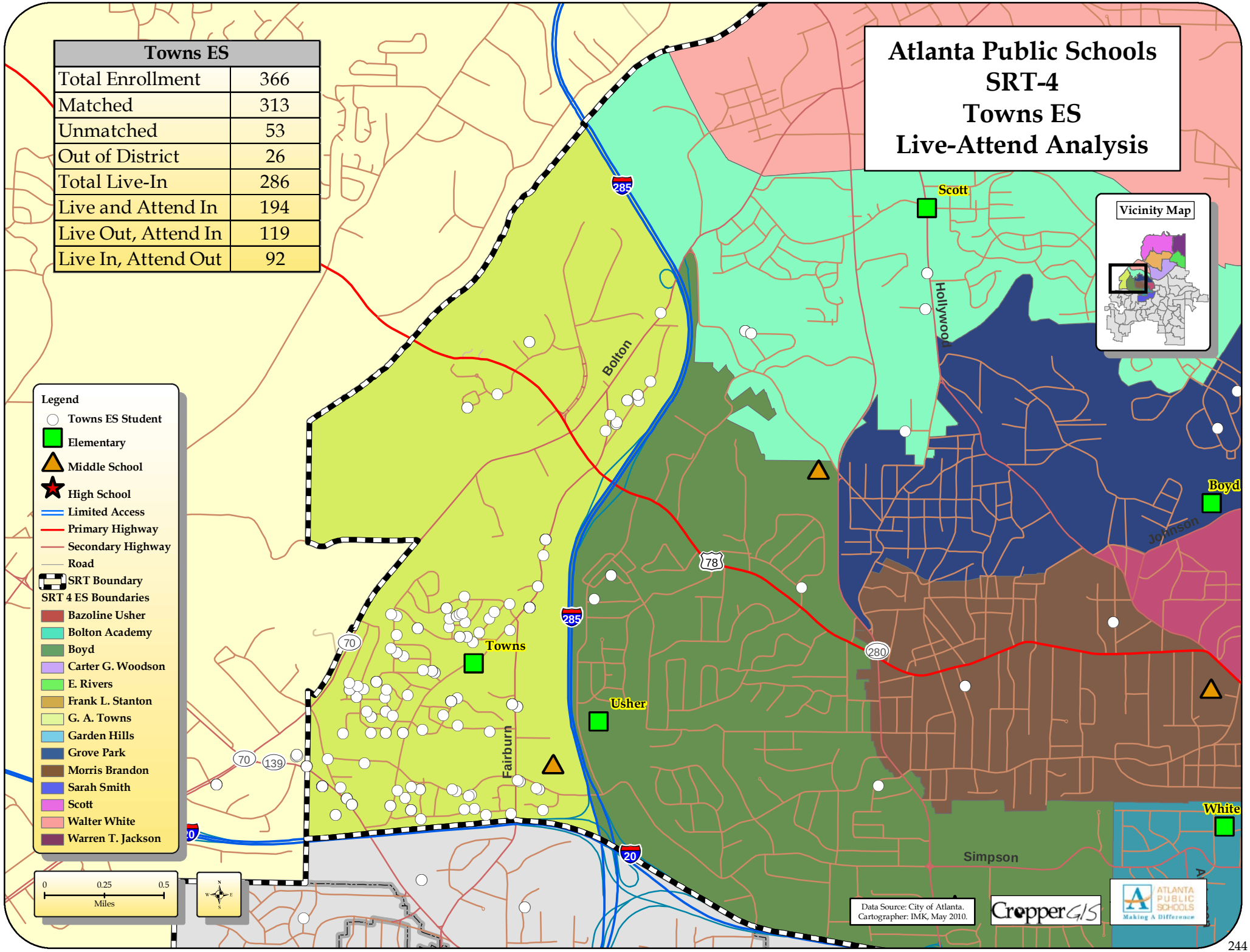
Atlanta Public Schools
SRT-4
Towns ES
Live-Attend Analysis
Towns ES
Total Enrollment 366
Matched 313
Unmatched 53
Out of District 26
Total Live-In 286
Live and Attend In 194
Live Out, Attend In 119
Live In, Attend Out 92
Vicinity Map
Legend
Towns ES Student
Elementary
Middle School
High School
Limited Access
Primary Highway
Secondary Highway
Road
SRT Boundary
SRT 4 ES Boundaries
Bazoline Usher
Bolton Academy
Boyd
Carter G. Woodson
E. Rivers
Frank L. Stanton
G. A. Towns
Garden Hills
Grove Park
Morris Brandon
Sarah Smith
Scott
Walter White
Warren T. Jackson
Scott
Hollywood
Bolton
Boyd
Johnson
Towns
Usher
Fairburn
White
Simpson
285
20
78
280
70
139
0 0.25 0.5
Miles
Data Source: City of Atlanta.
Cartographer: IMK, May 2010.
CropperGIS
ATLANTA PUBLIC SCHOOLS
Making A Difference

Atlanta Public Schools
SRT-4
Usher/Collier Heights ES
Live-Attend Analysis

Usher/Collier Heights ES	
Total Enrollment	417
Matched	415
Unmatched	2
Out of District	4
Total Live-In	575
Live and Attend In	328
Live Out, Attend In	87
Live In, Attend Out	247

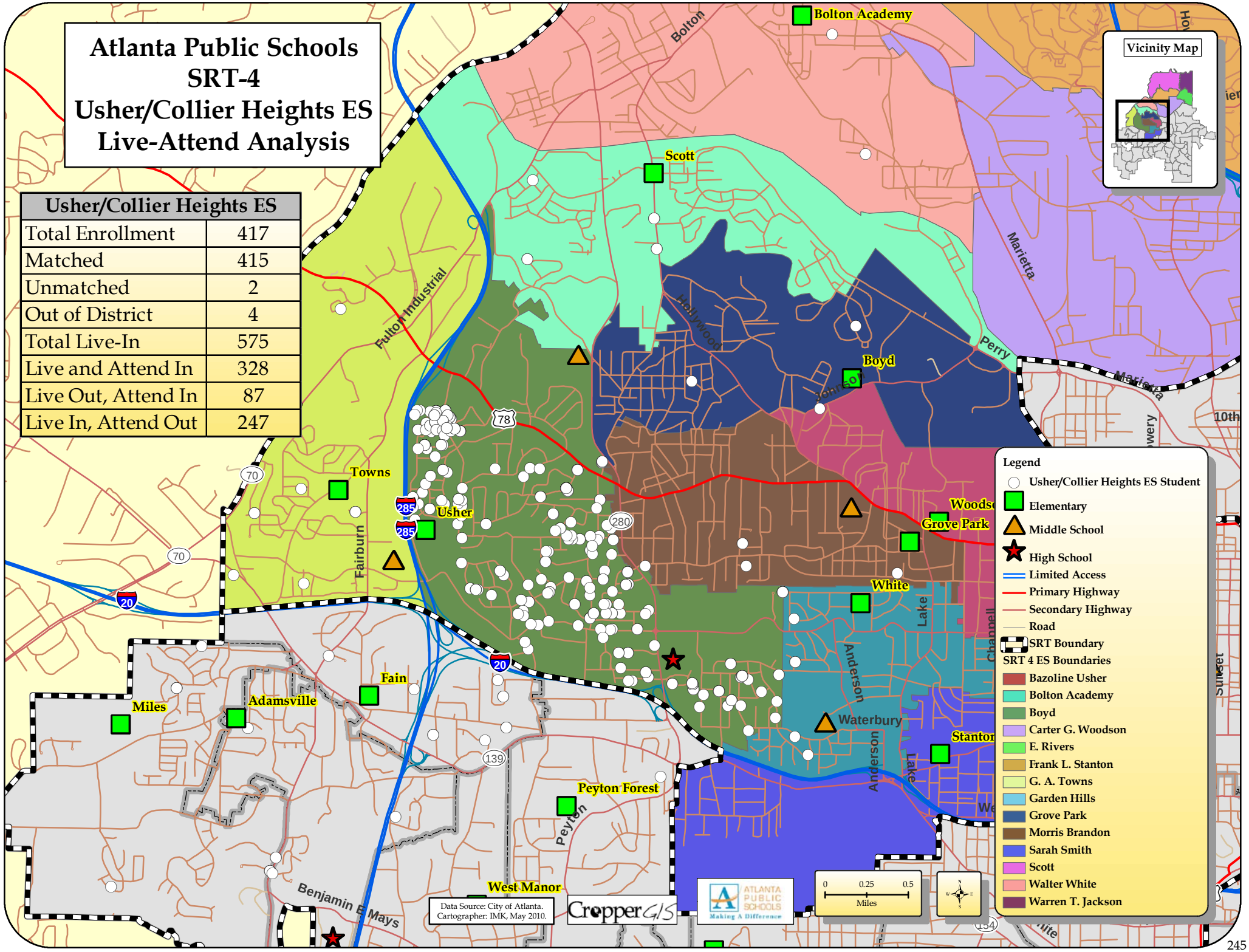

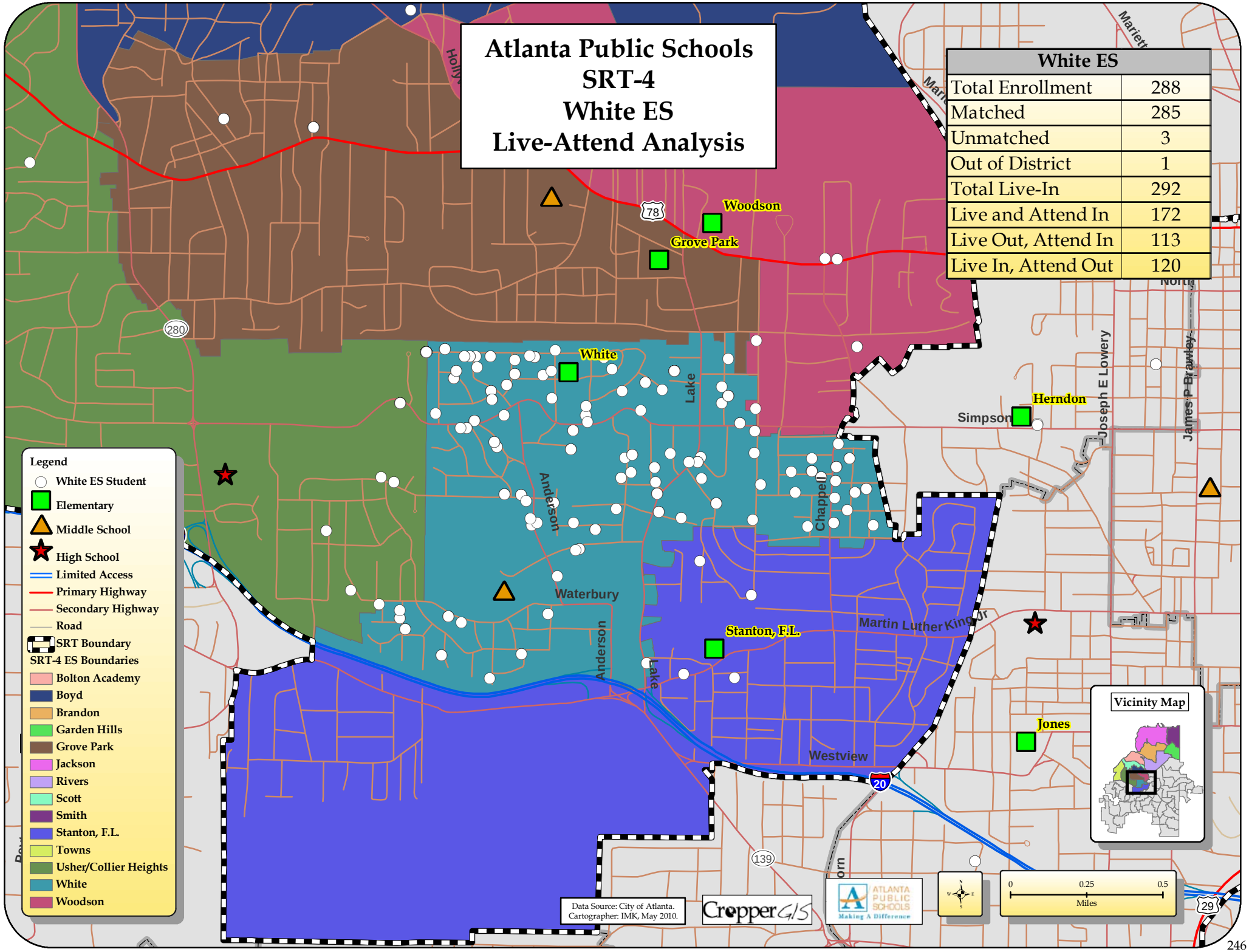
Atlanta Public Schools
SRT-4
White ES
Live-Attend Analysis
White ES
Total Enrollment 288
Matched 285
Unmatched 3
Out of District 1
Total Live-In 292
Live and Attend In 172
Live Out, Attend In 113
Live In, Attend Out 120
Woodson
Grove Park
White
Herndon
Simpson
Waterbury
Stanton, F.L.
Jones
Westview
Lake
Anderson
Chappell
Joseph E Lowery
James P Brawley
Martin Luther King Jr
Legend
White ES Student
Elementary
Middle School
High School
Limited Access
Primary Highway
Secondary Highway
Road
SRT Boundary
SRT-4 ES Boundaries
Bolton Academy
Boyd
Brandon
Garden Hills
Grove Park
Jackson
Rivers
Scott
Smith
Stanton, F.L.
Towns
Usher/Collier Heights
White
Woodson
Vicinity Map
Data Source: City of Atlanta.
Cartographer: IMK, May 2010.
Cropper GIS
ATLANTA PUBLIC SCHOOLS
Making A Difference
0 0.25 0.5
Miles

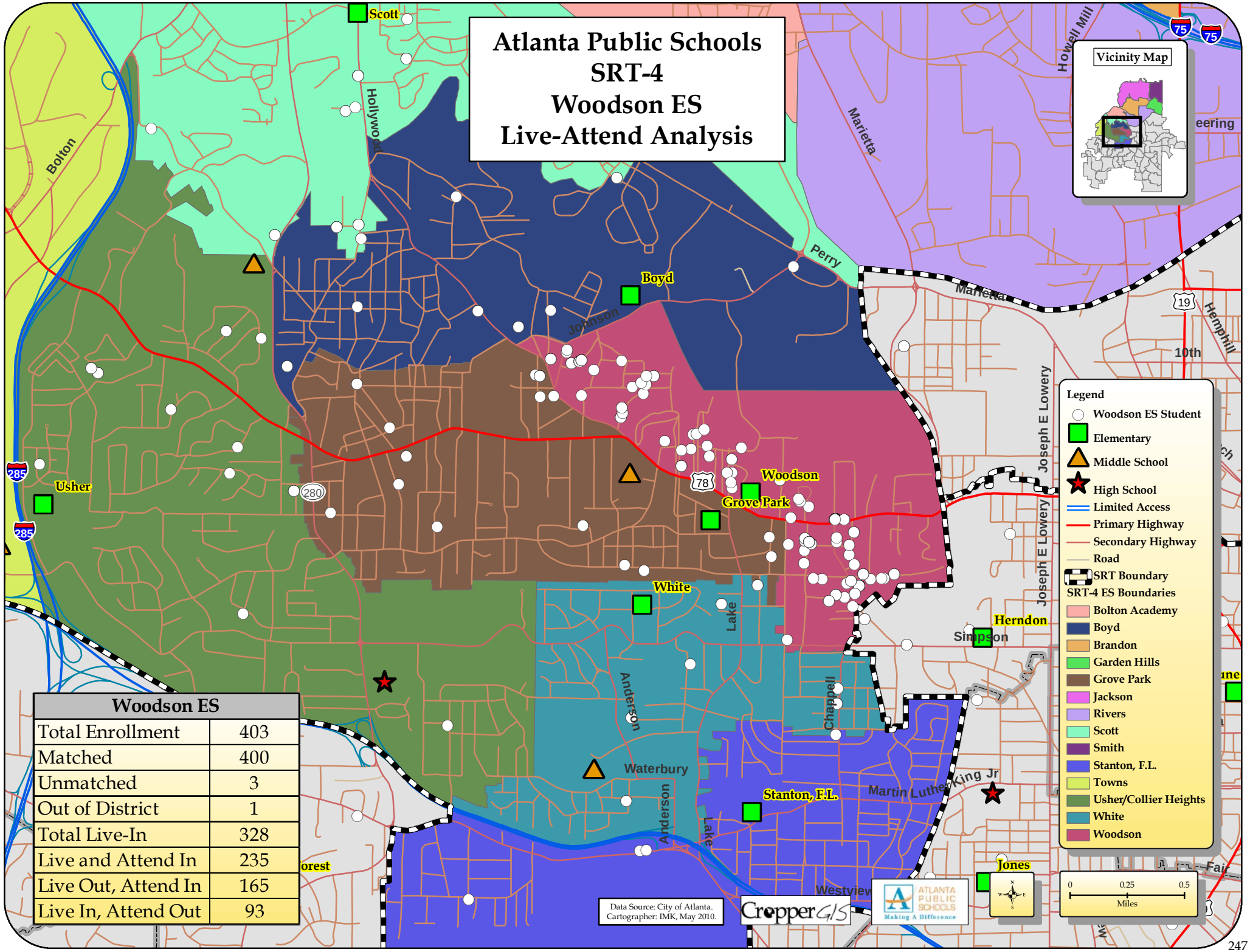

Woodson ES	
Total Enrollment	403
Matched	400
Unmatched	3
Out of District	1
Total Live-In	328
Live and Attend In	235
Live Out, Attend In	165
Live In, Attend Out	93

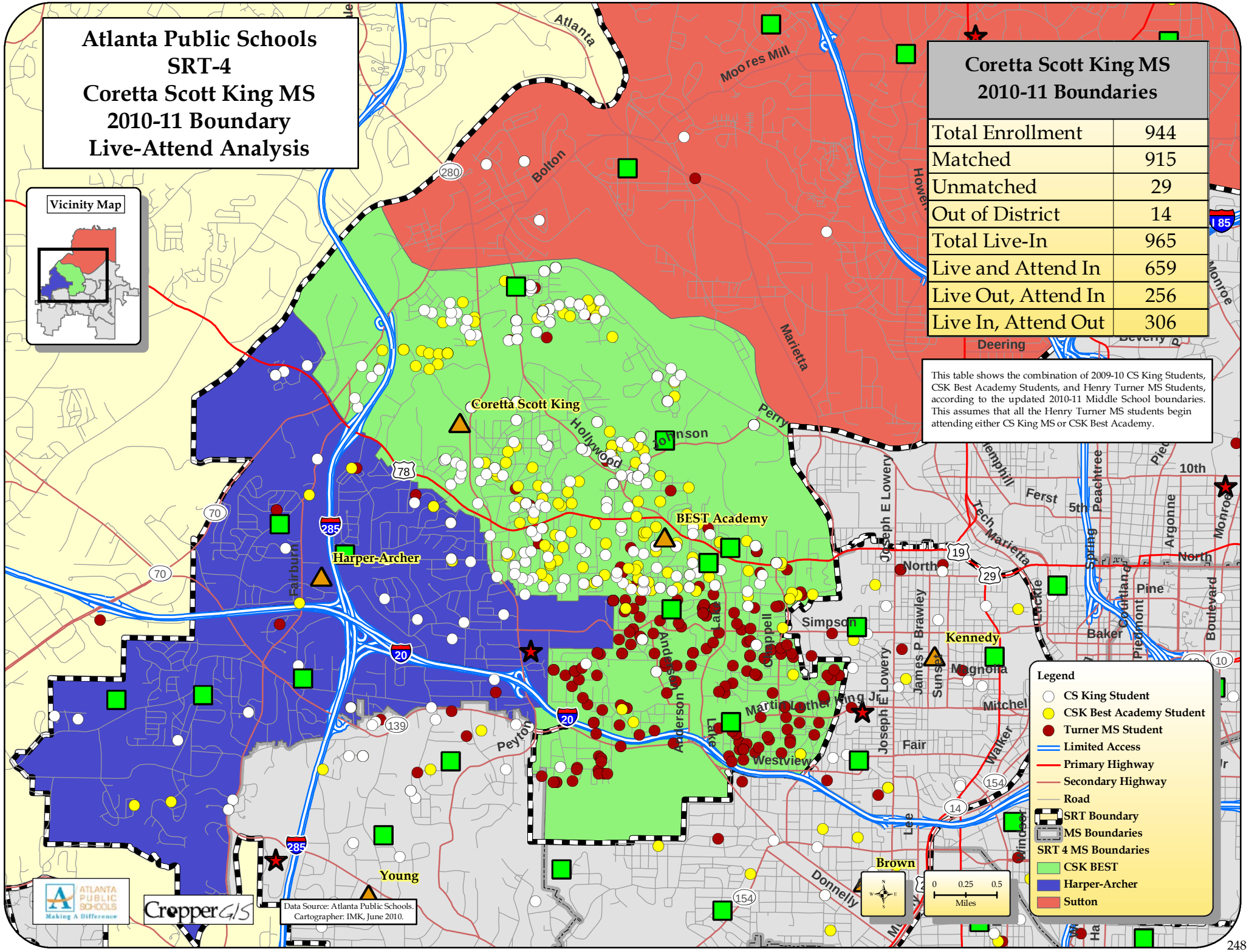
Atlanta Public Schools
SRT-4
Coretta Scott King MS
2010-11 Boundary
Live-Attend Analysis
Vicinity Map
Coretta Scott King MS
2010-11 Boundaries
Total Enrollment 944
Matched 915
Unmatched 29
Out of District 14
Total Live-In 965
Live and Attend In 659
Live Out, Attend In 256
Live In, Attend Out 306
This table shows the combination of 2009-10 CS King Students, CSK Best Academy Students, and Henry Turner MS Students, according to the updated 2010-11 Middle School boundaries. This assumes that all the Henry Turner MS students begin attending either CS King MS or CSK Best Academy.
Coretta Scott King
BEST Academy
Harper-Archer
Kennedy
Young
Brown
Legend
CS King Student
CSK Best Academy Student
Turner MS Student
Limited Access
Primary Highway
Secondary Highway
Road
SRT Boundary
MS Boundaries
SRT 4 MS Boundaries
CSK BEST
Harper-Archer
Sutton
0 0.25 0.5
Miles
Data Source: Atlanta Public Schools.
Cartographer: IMK, June 2010.
ATLANTA PUBLIC SCHOOLS
Making A Difference
Cropper GIS

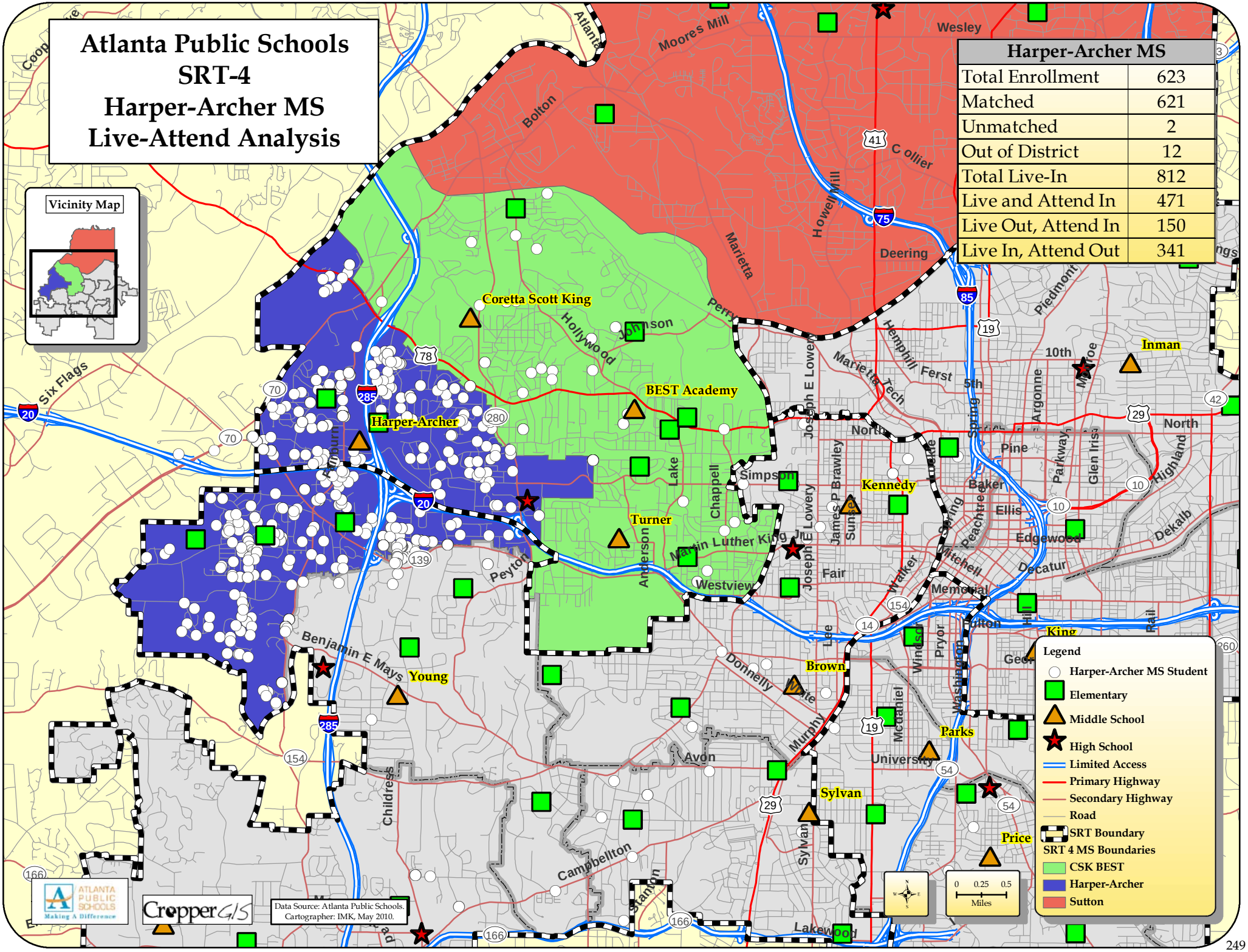

Harper-Archer MS	
Total Enrollment	623
Matched	621
Unmatched	2
Out of District	12
Total Live-In	812
Live and Attend In	471
Live Out, Attend In	150
Live In, Attend Out	341

Atlanta Public Schools
SRT-4
Turner MS
Live-Attend Analysis

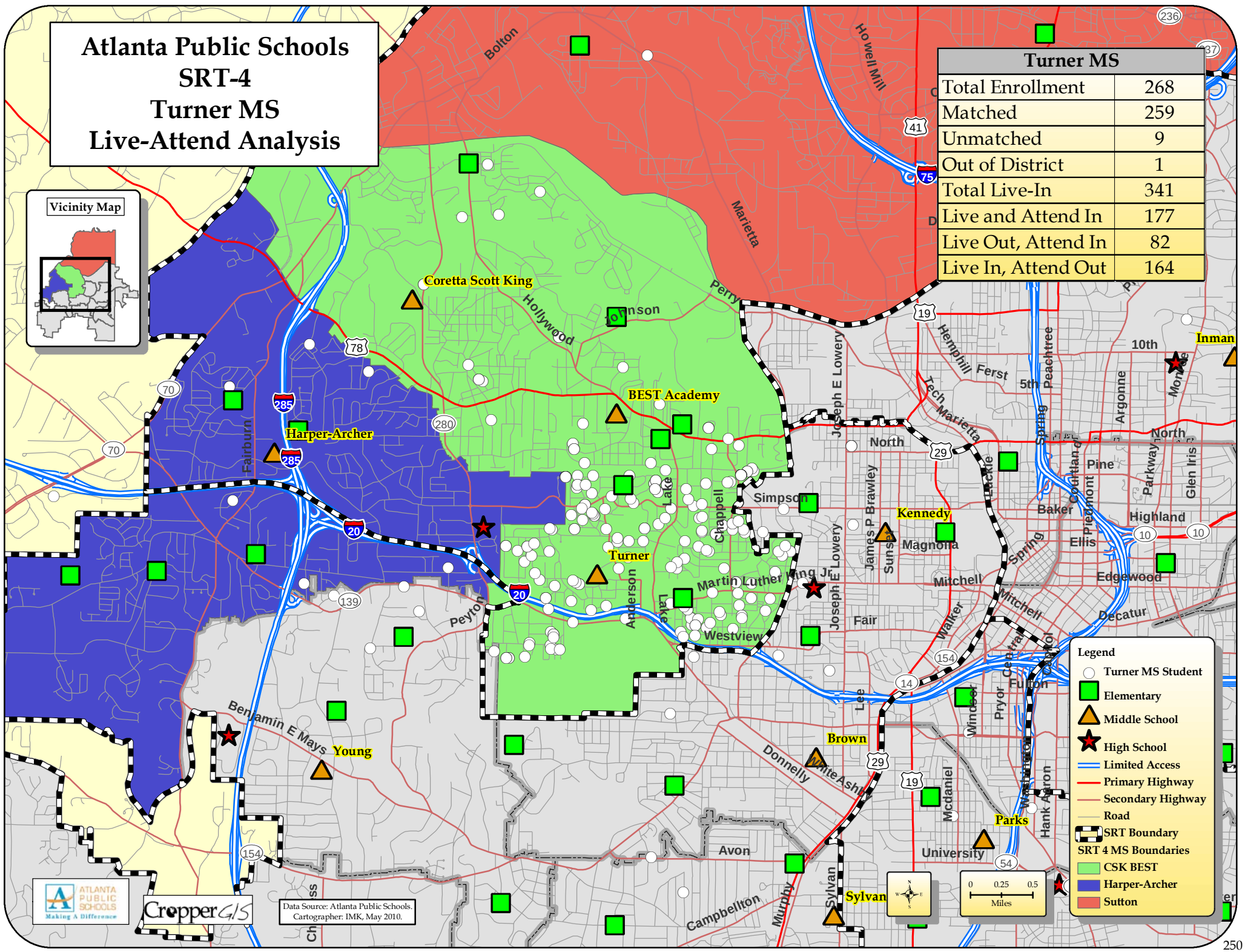

Turner MS	
Total Enrollment	268
Matched	259
Unmatched	9
Out of District	1
Total Live-In	341
Live and Attend In	177
Live Out, Attend In	82
Live In, Attend Out	164

Atlanta Public Schools
SRT-4
Douglass HS
Live-Attend Analysis

Douglass HS	
Total Enrollment	1366
Matched	1350
Unmatched	16
Out of District	26
Total Live-In	1892
Live and Attend In	1075
Live Out, Attend In	275
Live In, Attend Out	817

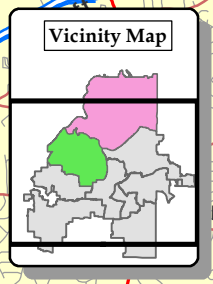



Legend
- Douglass Student
- Elementary
- Middle School
- High School
- Limited Access
- Primary Highway
- Secondary Highway
- Road
- SRT Boundary
- High School Boundary

Attendance Boundary
- Douglass
- North Atlanta

Data Source: Atlanta Public Schools.
Cartographer: IMK, May 2010.

Douglass
Washington
Mays
Therrell
Grady
Carver
Crim Open Campus
Maynard Jackson Jr
South Atlanta

Atlanta Public Schools
SRT-4
North Atlanta HS
Live-Attend Analysis

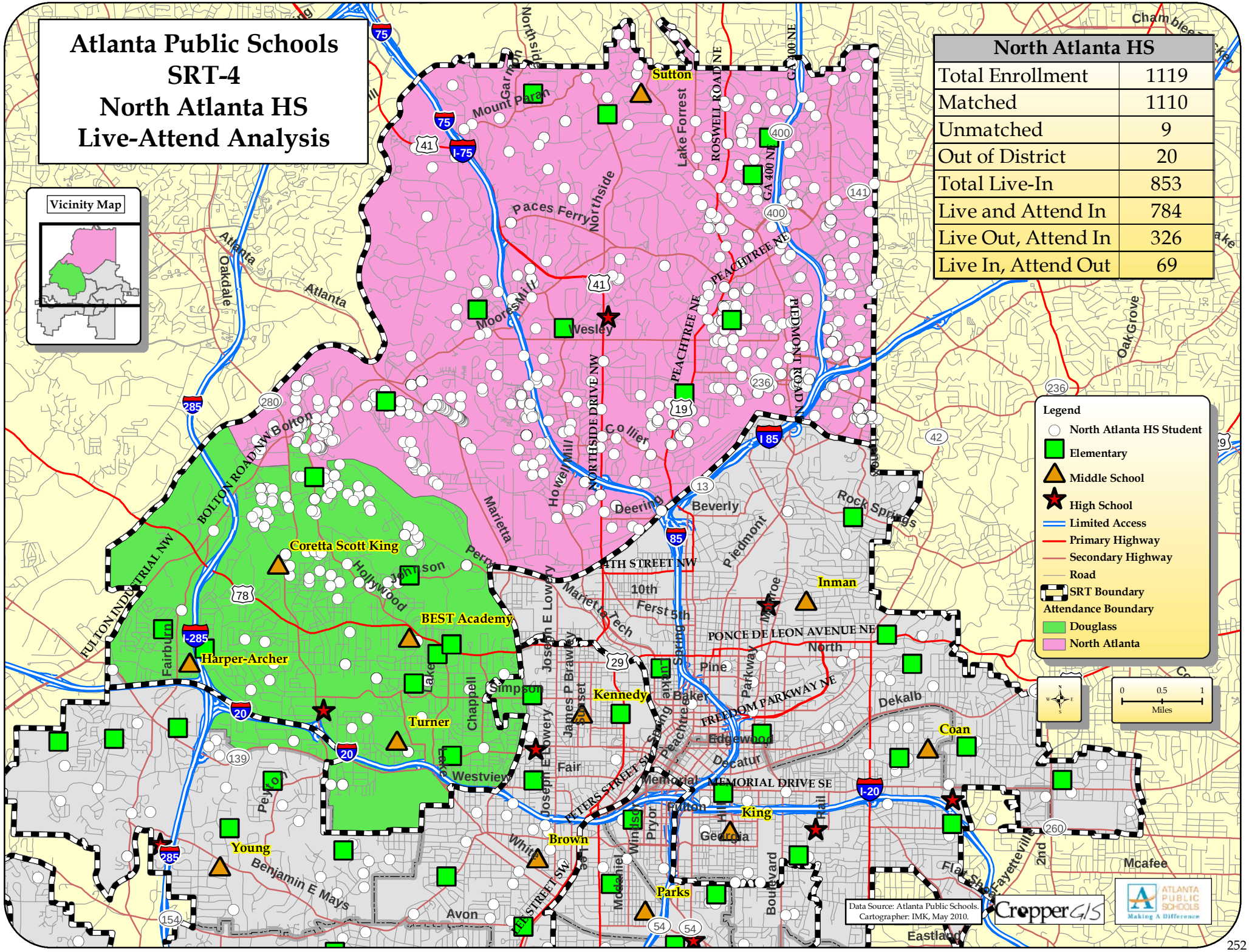

North Atlanta HS	
Total Enrollment	1119
Matched	1110
Unmatched	9
Out of District	20
Total Live-In	853
Live and Attend In	784
Live Out, Attend In	326
Live In, Attend Out	69

NO ATTENDANCE BOUNDARY
LIVE-ATTEND ANALYSIS

The schools in this section do not have attendance boundaries, and are open enrollment programs. The tables in each map reflect the number of students that reside within each attendance boundary, that attend the school/program.

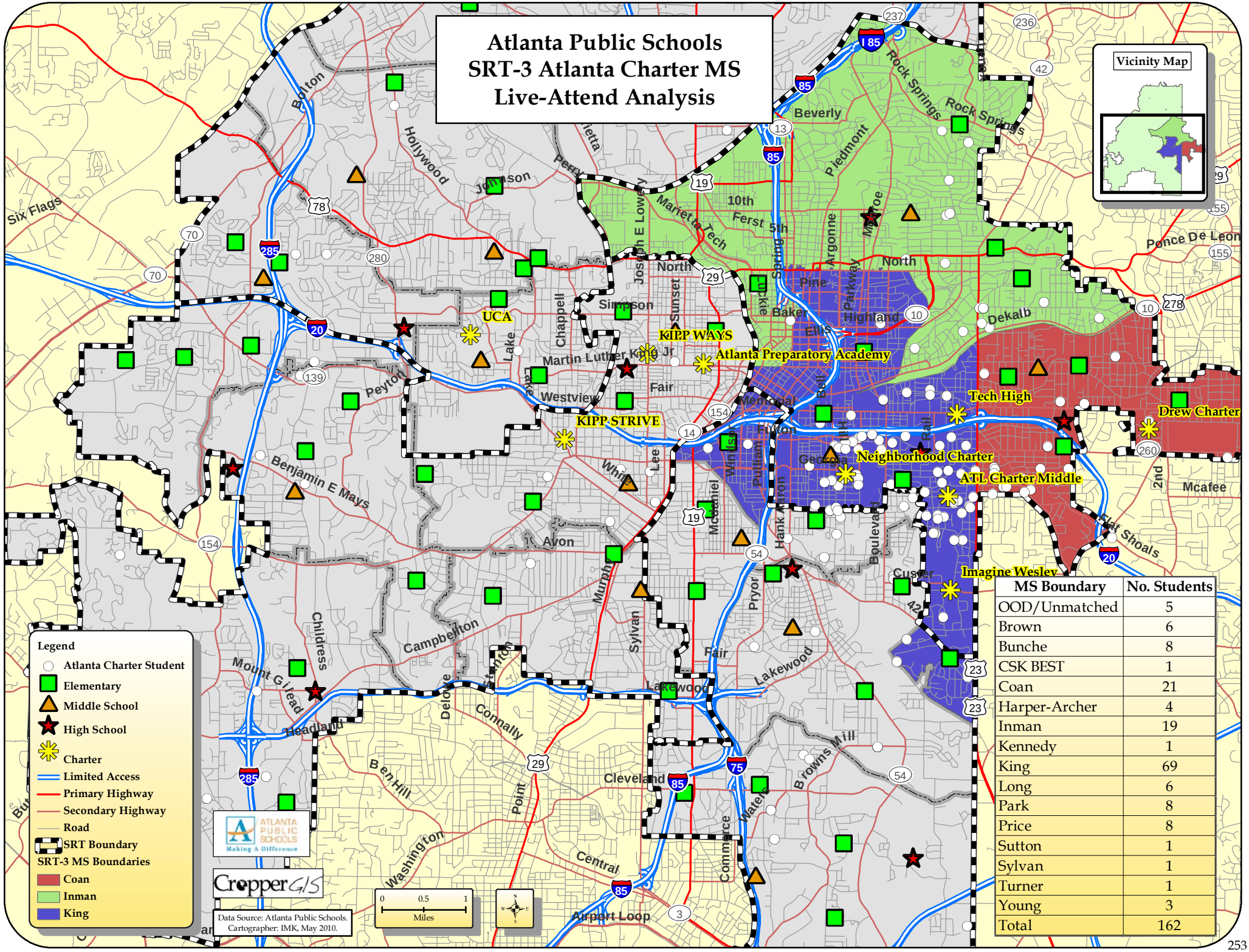

MS Boundary	No. Students
OOD/Unmatched	5
Brown	6
Bunche	8
CSK BEST	1
Coan	21
Harper-Archer	4
Inman	19
Kennedy	1
King	69
Long	6
Park	8
Price	8
Sutton	1
Sylvan	1
Turner	1
Young	3
Total	162

Atlanta Public Schools
SRT-1 Atlanta Prepatory Academy
Live-Attend Analysis

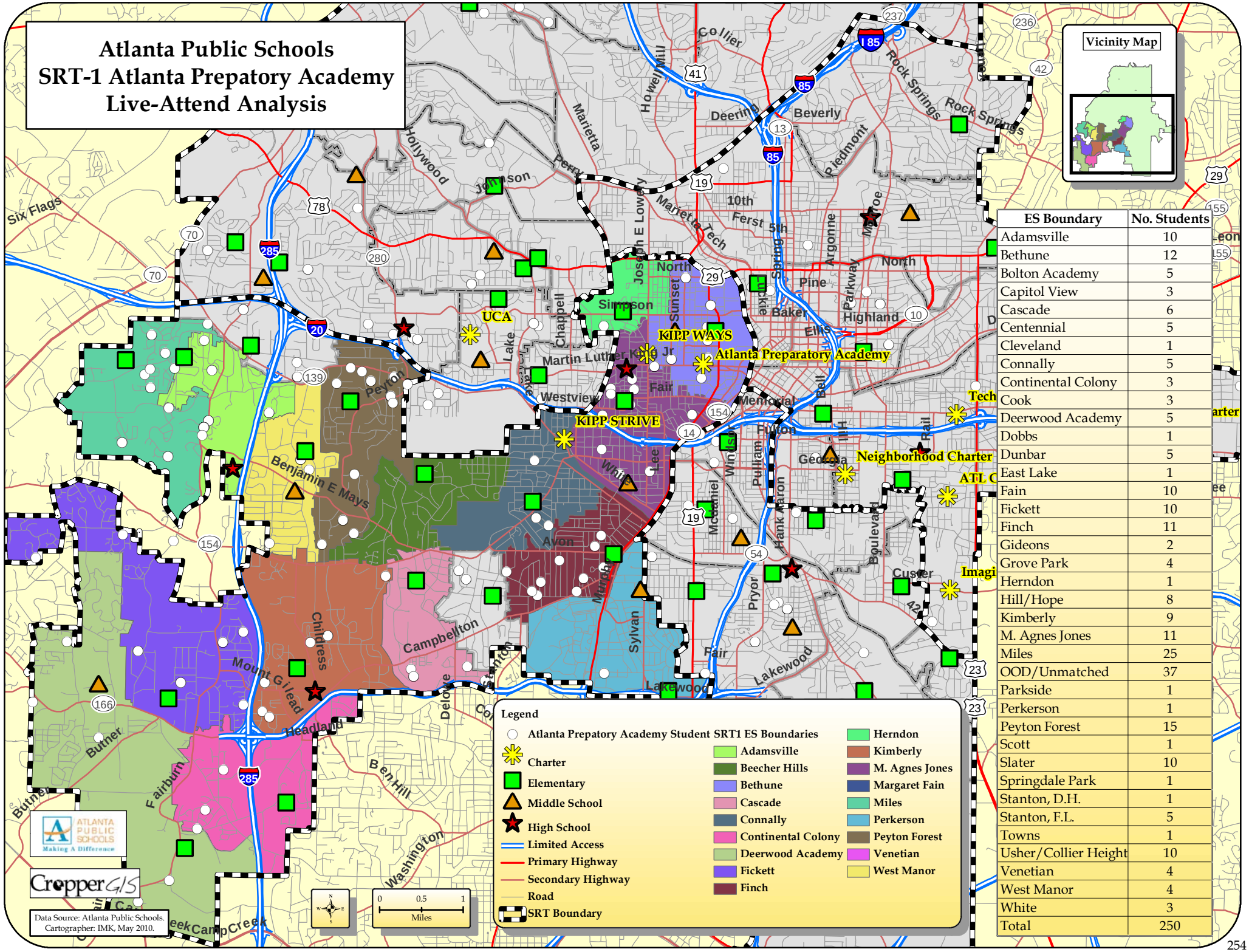

ES Boundary	No. Students
Adamsville	10
Bethune	12
Bolton Academy	5
Capitol View	3
Cascade	6
Centennial	5
Cleveland	1
Connally	5
Continental Colony	3
Cook	3
Deerwood Academy	5
Dobbs	1
Dunbar	5
East Lake	1
Fain	10
Fickett	10
Finch	11
Gideons	2
Grove Park	4
Herndon	1
Hill/Hope	8
Kimberly	9
M. Agnes Jones	11
Miles	25
OOD/Unmatched	37
Parkside	1
Perkerson	1
Peyton Forest	15
Scott	1
Slater	10
Springdale Park	1
Stanton, D.H.	1
Stanton, F.L.	5
Towns	1
Usher/Collier Height	10
Venetian	4
West Manor	4
White	3
Total	250

Atlanta Public Schools
SRT-3 Crim Open Campus
Live-Attend Analysis

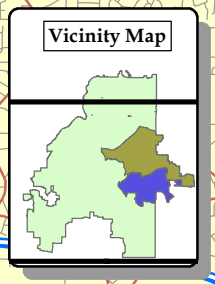

HS Boundary	No. Students
OOD/Unmatched	17
Carver	31
Douglass	98
Grady	35
Maynard Jackson	66
Mays	44
North Atlanta	7
South Atlanta	94
Therrell	59
Washington	67
Total	518

North Atlanta
Grady
Douglass
Washington
Crim Open Campus
Maynard Jackson Jr
Mays
Carver
Therrell
South Atlanta

Legend
- Crim Open Campus Student
- Elementary
- Middle School
- High School
- Limited Access
- Primary Highway
- Secondary Highway
- Road
- SRT Boundary

HS Attendance Boundary
- Grady
- Maynard H. Jackson, Jr.

0 0.5 1 Miles

Data Source: Atlanta Public Schools.
Cartographer: IMK, May 2010.

Atlanta Public Schools
SRT-2 Forest Hills Academy
Live-Attend Analysis

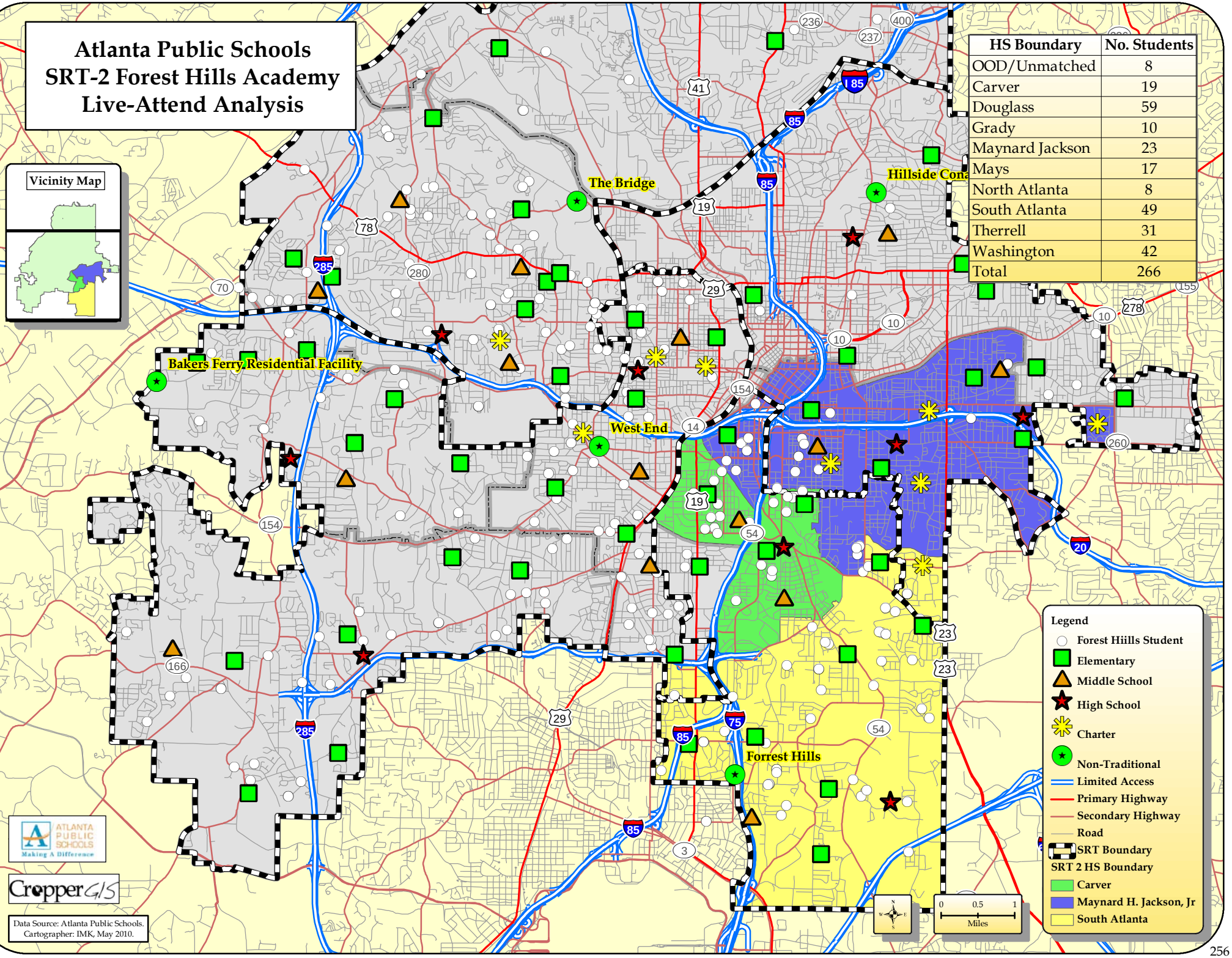

HS Boundary	No. Students
OOD/Unmatched	8
Carver	19
Douglass	59
Grady	10
Maynard Jackson	23
Mays	17
North Atlanta	8
South Atlanta	49
Therrell	31
Washington	42
Total	266

Atlanta Public Schools
SRT-3 Imagine Wesley International
Live-Attend Analysis

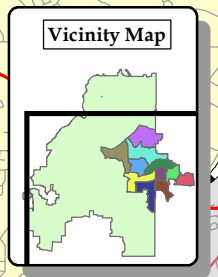

UCA
KIPP WAYS
Atlanta Preparatory Academy
KIPP STRIVE
Tech High
Drew Charter
Neighborhood Charter
ATL Charter Middle
Imagine Wesley

Legend

- Imagine Wesley Student
- Elementary
- Middle School
- High School
- Charter
- Non-Traditional
- Limited Access
- Primary Highway
- Secondary Highway
- Road
- SRT Boundary

SRT-3 ES Boundaries

- Burgess- Peterson
- Centennial
- Cook
- East Lake
- Hill/Hope
- Lin
- Morningside
- Parkside
- Springdale Park
- Toomer
- Whitefoord

0 0.5 1 Miles

Data Source: Atlanta Public Schools.
Cartographer: IMK, May 2010.

ES Boundary	No. Students
Adamsville	2
Beecher Hills	5
Bentenn	23
Bethune	6
Bolton Academy	1
Boyd	4
Brandon	1
Burgress-Peterson	27
Capitol View	7
Cascade	8
Centennial	6
Cleveland	4
Connally	5
Continental Colony	9
Cook	44
Deerwood Academy	24
Dobbs	27
Dunbar	8
East Lake	12
Fain	3
Fickett	25
Finch	7
Garden Hills	1
Gideons	2
Grove Park	3
Heritage Academy	9
Hill/Hope	18
Humphries	12
Hutchinson	3
Jackson	1
Kimberly	12
Lin	7
M. Agnes Jones	18
Miles	5
Morningside	1
OOD/Unmatched	33
Parkside	66
Perkerson	4
Peyton Forest	5
Rivers	5
Scott	9
Slater	22
Smith	4
Springdale Park	3
Stanton, D.H.	24
Stanton, F.L.	3
Thomasville	25
Toomer	5
Usher/Collier Heights	6
Venetian	2
West Manor	5
White	1
Whitefoord	12
Woodson	5
Total	589

Atlanta Public Schools
SRT-1 KIPP Strive Charter School
Live-Attend Analysis

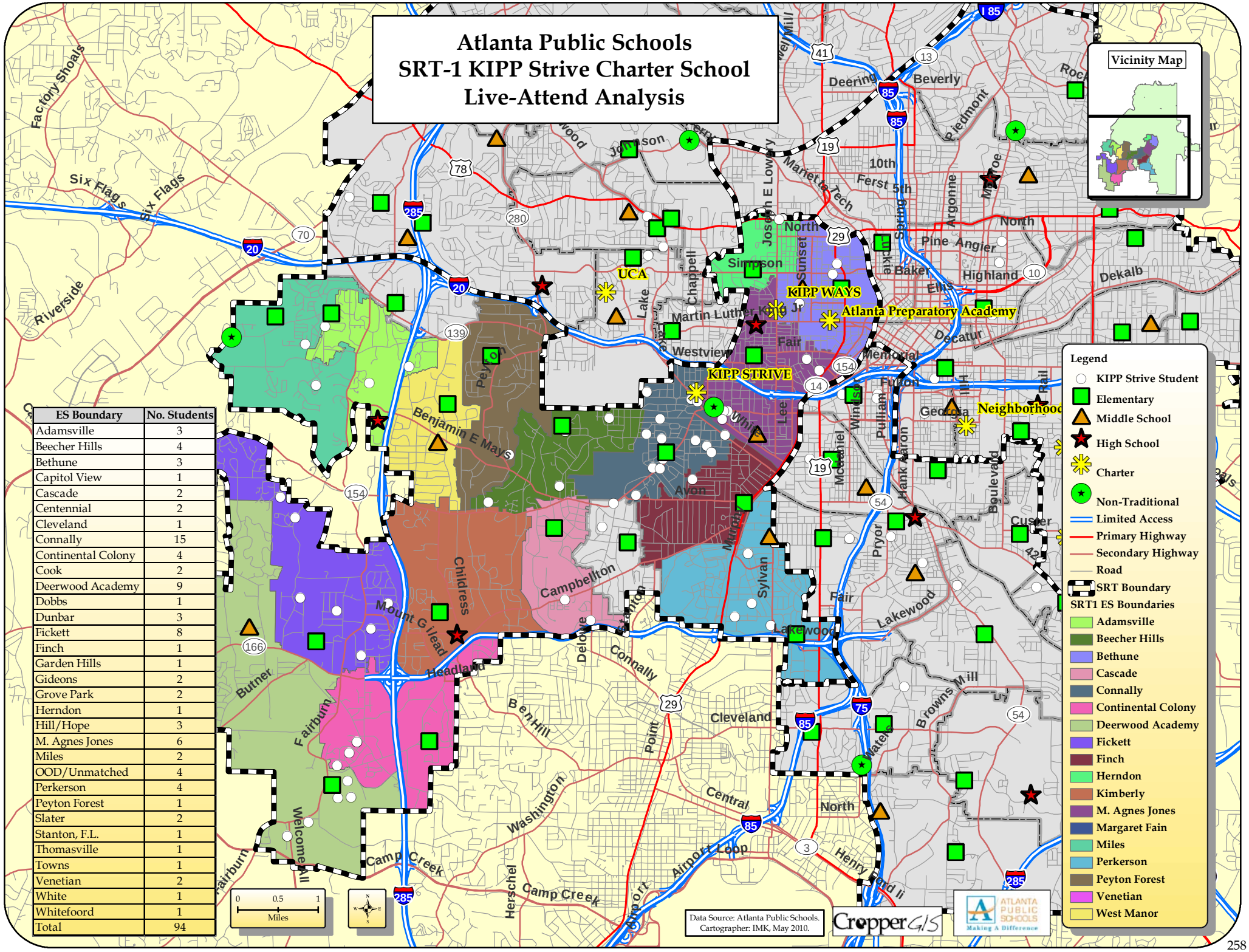

ES Boundary	No. Students
Adamsville	3
Beecher Hills	4
Bethune	3
Capitol View	1
Cascade	2
Centennial	2
Cleveland	1
Connally	15
Continental Colony	4
Cook	2
Deerwood Academy	9
Dobbs	1
Dunbar	3
Fickett	8
Finch	1
Garden Hills	1
Gideons	2
Grove Park	2
Herndon	1
Hill/Hope	3
M. Agnes Jones	6
Miles	2
OOD/Unmatched	4
Perkerson	4
Peyton Forest	1
Slater	2
Stanton, F.L.	1
Thomasville	1
Towns	1
Venetian	2
White	1
Whitefoord	1
Total	94

Atlanta Public Schools
SRT-1 KIPP WAYS Academy
Live-Attend Analysis

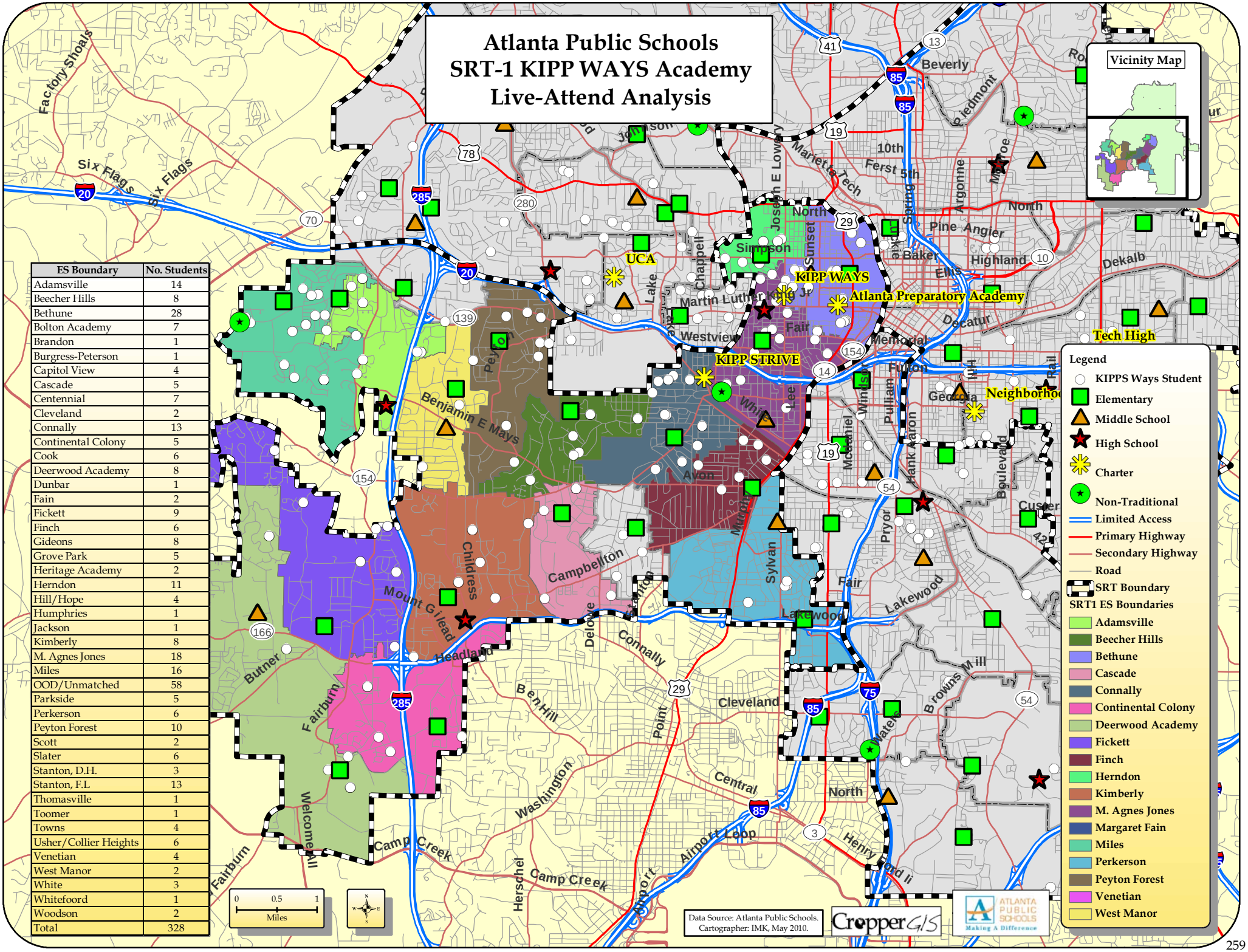

ES Boundary	No. Students
Adamsville	14
Beecher Hills	8
Bethune	28
Bolton Academy	7
Brandon	1
Burgess-Peterson	1
Capitol View	4
Cascade	5
Centennial	7
Cleveland	2
Connally	13
Continental Colony	5
Cook	6
Deerwood Academy	8
Dunbar	1
Fain	2
Fickett	9
Finch	6
Gideons	8
Grove Park	5
Heritage Academy	2
Herndon	11
Hill/Hope	4
Humphries	1
Jackson	1
Kimberly	8
M. Agnes Jones	18
Miles	16
OOD/Unmatched	58
Parkside	5
Perkerson	6
Peyton Forest	10
Scott	2
Slater	6
Stanton, D.H.	3
Stanton, F.L	13
Thomasville	1
Toomer	1
Towns	4
Usher/Collier Heights	6
Venetian	4
West Manor	2
White	3
Whitefoord	1
Woodson	2
Total	328

Atlanta Public Schools
SRT-3 Neighborhood Charter School
Live-Attend Analysis

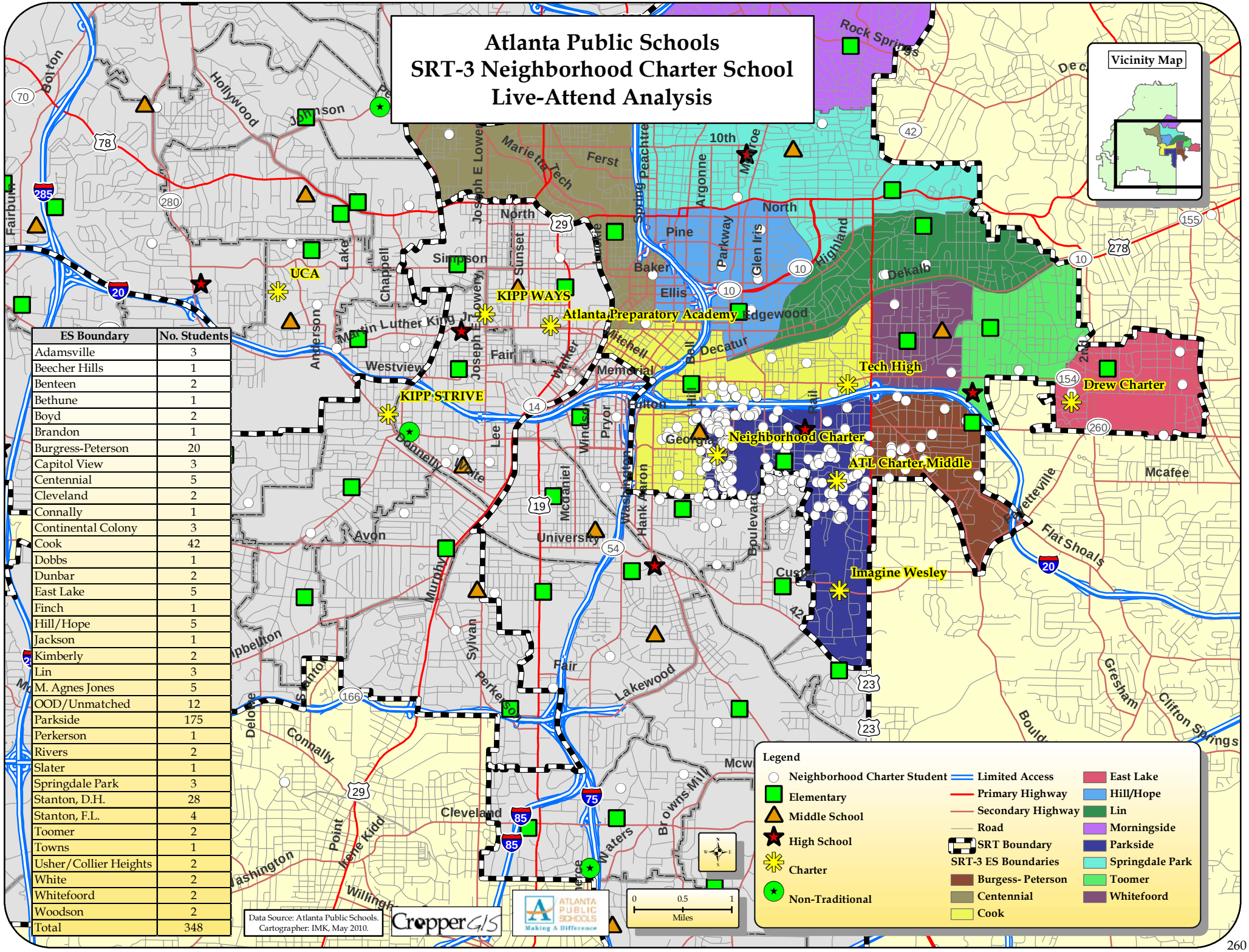

ES Boundary	No. Students
Adamsville	3
Beecher Hills	1
Benteen	2
Bethune	1
Boyd	2
Brandon	1
Burgress-Peterson	20
Capitol View	3
Centennial	5
Cleveland	2
Connally	1
Continental Colony	3
Cook	42
Dobbs	1
Dunbar	2
East Lake	5
Finch	1
Hill/Hope	5
Jackson	1
Kimberly	2
Lin	3
M. Agnes Jones	5
OOD/Unmatched	12
Parkside	175
Perkerson	1
Rivers	2
Slater	1
Springdale Park	3
Stanton, D.H.	28
Stanton, F.L.	4
Toomer	2
Towns	1
Usher/Collier Heights	2
White	2
Whitefoord	2
Woodson	2
Total	348

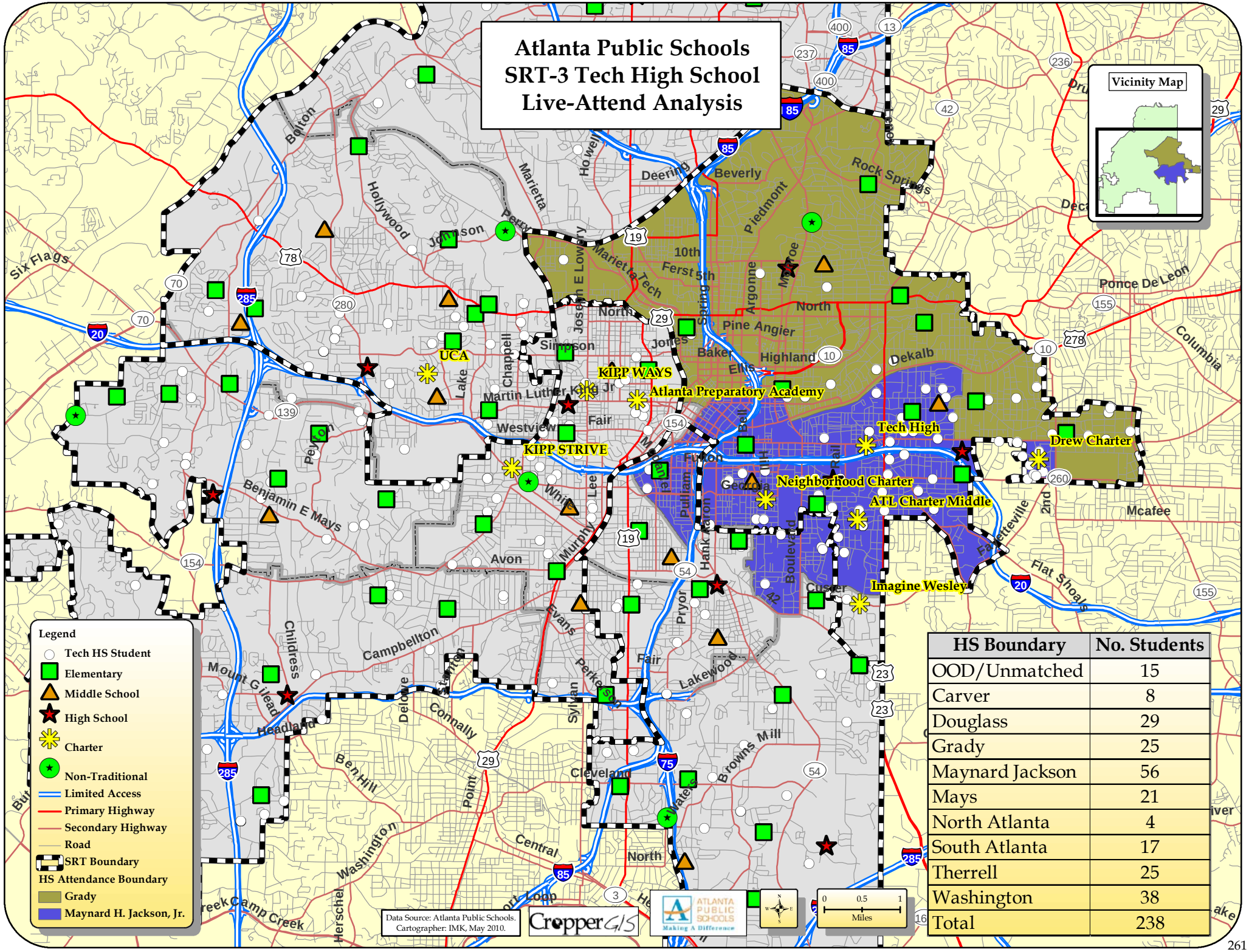

HS Boundary	No. Students
OOD/Unmatched	15
Carver	8
Douglass	29
Grady	25
Maynard Jackson	56
Mays	21
North Atlanta	4
South Atlanta	17
Therrell	25
Washington	38
Total	238

Atlanta Public Schools
SRT-1 West End Academy
Live-Attend Analysis

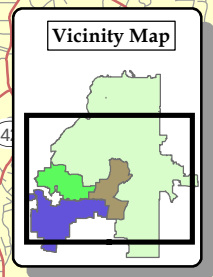

Legend
- West End Academy Student
- Elementary
- Middle School
- High School
- Charter
- Non-Traditional
- Limited Access
- Primary Highway
- Secondary Highway
- Road
- SRT Boundary

SRT 1 HS Boundaries
- Mays
- Therrell
- Washington

HS Boundary	No. Students
OOD/Unmatched	1
Carver	4
Douglass	15
Grady	6
Maynard Jackson	4
Mays	17
North Atlanta	3
South Atlanta	4
Therrell	10
Washington	9
Total	73

0 0.5 1 Miles

ATLANTA PUBLIC SCHOOLS Making A Difference

CropperGIS

Data Source: Atlanta Public Schools.
Cartographer: IMK, May 2010.

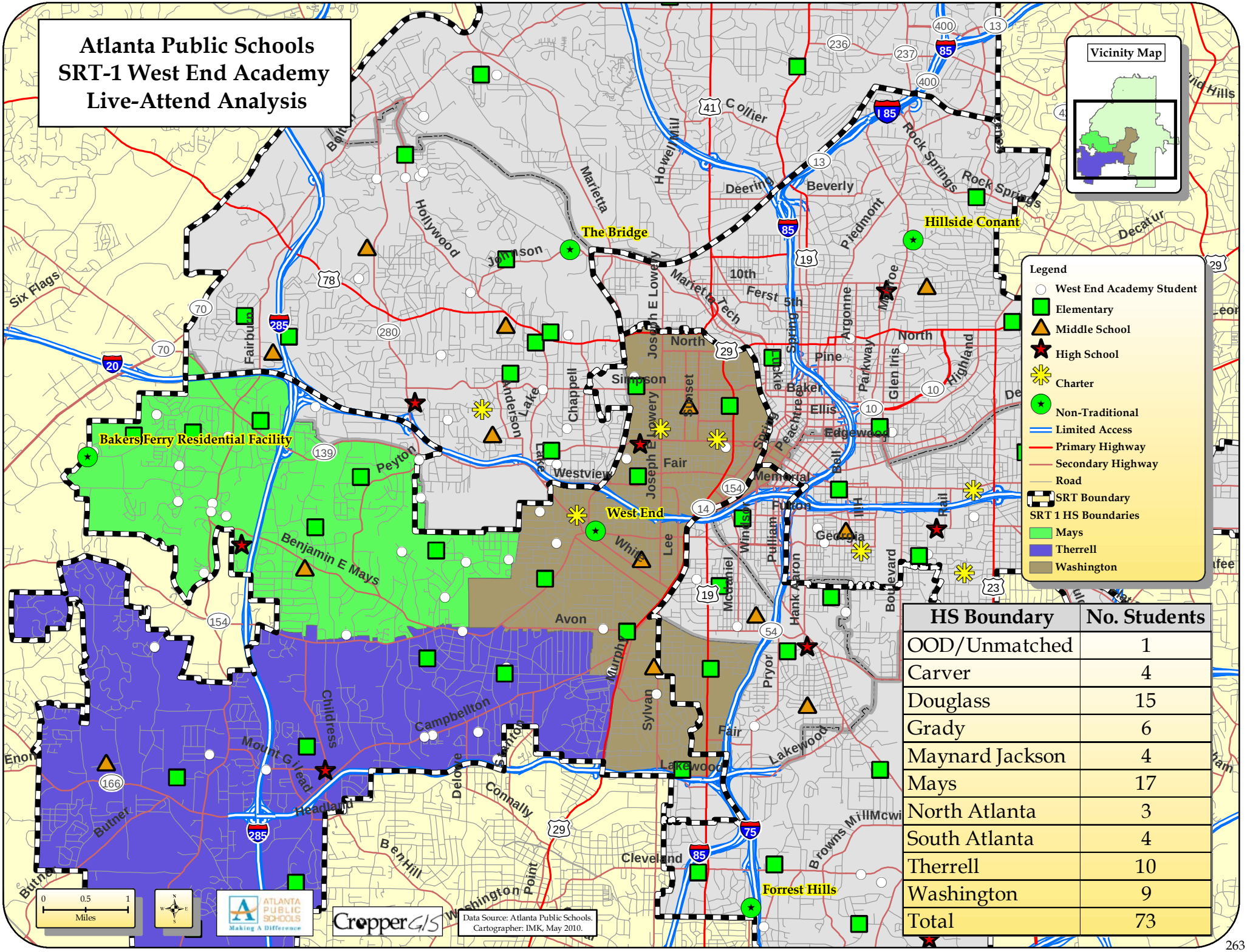

HS Boundary	No. Students
OOD/Unmatched	1
Carver	4
Douglass	15
Grady	6
Maynard Jackson	4
Mays	17
North Atlanta	3
South Atlanta	4
Therrell	10
Washington	9
Total	73

HOUSING UNIT ANALYSIS

The following map series illustrates the change in housing units between 2000 and 2009. The purpose of this analysis is to gain an understanding of the current Atlanta housing stock, and then use this data in another analysis of the demographic study determining student yields.

Methodology

Housing totals from the 2000 US Census were collected at the census block level geography, which served as the baseline housing stock. Residential building permit and demolition permit data was collected from the city of Atlanta, for the years 2000 through the end of 2009. The city provided a GIS shapefile called "gis_build_bldg_permits_2000_09_st.shp," which held a total of 84,810 permit records. Many of these records were permits not related to the construction or removal of living units, but rather the modification of a property. Examples of these include (but not limited to): repair to a single family residence, alter a single family residence, residential fence/wall, etc. The records were then filtered using the "SCOPE," "SCOPE_DESC," and "SCOPE_TEXT" attribute fields to determine which permits referenced the creation or removal of living units. The following table summarizes the codes that were isolated.

	Scope Field	Scope_Desc Field
Building Codes	M1-1	Erect MF
	M1-3Conver	Convert to MF
	M2-1	Erect Residential Condominums
	M2-3Conver	Convert to Residential Condos
	M3-1	Erect Townhomes
	M5-1	Erect Residential /Commercial Bldg
	R1-1	Erect SF
	R2-1	Erect a duplex
	R2-3Conver	Convert to a duplex
Demo Codes	R1-5	Demolish SF
	R2-5	Demolish a duplex
	D1	Demolish Residential Building

Initially there were a total of 11,219 building permit records for the creation of new living units. Of these, 963 were found to be duplicate records, and were removed, bringing the total to 10,256. For demolition permits, a total of 4,275 were identified.

The number of living units associated with each permit was then calculated. This was determined using a number of factors. For instance, all records attributed as 'single-family' were assigned a living unit value of 1. For all other records, living unit values were extracted from the "SCOPE_DESC" and "SCOPE_TEXT" fields, where permit inspectors had often indicated this value. There were instances when this information was not recorded in the attribute table. In these cases, several techniques were utilized to determine the living units with a building. These methods include: contacting Atlanta area housing sources (apartment complexes, property management companies, etc), assessing building capacity via satellite imagery, and internet research.

In a few instances, clarification on the number of living units was not able to be made, and in these situations, that permit was given a living unit value of 1. There are also some instances when multiple permits were associated with a single development, and after conducting research, all the living units, at times, would be attributed to only one of the permits, while retaining the other permits in the file with no living units. Additionally, there were 24 demolition permits that did not indicate the number of living units, and these were given values of 0, as it was not possible to determine how many were removed.

Once accurate living unit totals were compiled, the file was split into four separate files:

- Single Family Building Permits
- Multi-Family Building Permits
- Single Family Demolition Permits
- Multi-Family Demolition Permits

Single Family permits were defined as permits with a living unit value of 1, and multi-family permits were defined as permits with a living units value of 2 or more. Extra attribute fields were removed to more readily allow geo-processing that would allow value summarization at a polygon level, in these case, at the Census Block level. The 2009 Atlanta Housing Stock totals were then calculated with the following formulae:

2009 Housing Stock = 2000 US Census Housing Totals + Single & Multi Family Living Units Created – Single & Multi-Family Living Units removed

These figures were also compiled at the elementary attendance area level geography.

A proportional estimation was used to calculate the 2009 single-family and multi-family housing unit breakdown. While the methods used to calculate the new overall 2009 housing stock totals does accommodate specific living unit figures for these categories, the 2000 Census baseline data does not contain the same figures (single & multi-family living units). The estimation of the 2009 housing unit type was calculated by creating a proportion of the number of owner-occupied (representing single family units) and renter-occupied (representing multi-family units) from the 2000 housing stock baseline, and applying that proportion to the 2009 housing stock totals. This proportion does not account for vacant housing units. This analysis is suited to serve more as a generalization rather than a precise account of single and multi-family housing units.

Included In this Series

- Total Housing Units, 2000 by Elementary Area
- Building Permits, 2000-2009 by Elementary Area
- Demolition Permits, 2000-2009, by Elementary Area
- Single Family Housing Units, 2009, by Elementary Area
- Multi-Family Housing Units, 2009, by Elementary Area
- Total Housing Units, 2009, by Elementary Area
- Housing Unit Change, 2000-2009, by Elementary Area

Map Interpretation

The following explanations are guides for interpreting maps found in this series. It is important to be aware of how each map is illustrating data to ensure an accurate understanding is possible. For instance, there are often similar features found in different maps, such as labels and area colors, but their meaning can change depending on what each map is depicting. Please familiarize yourself with all aspects of any given map prior to making a complete interpretation.

Point Distribution Map

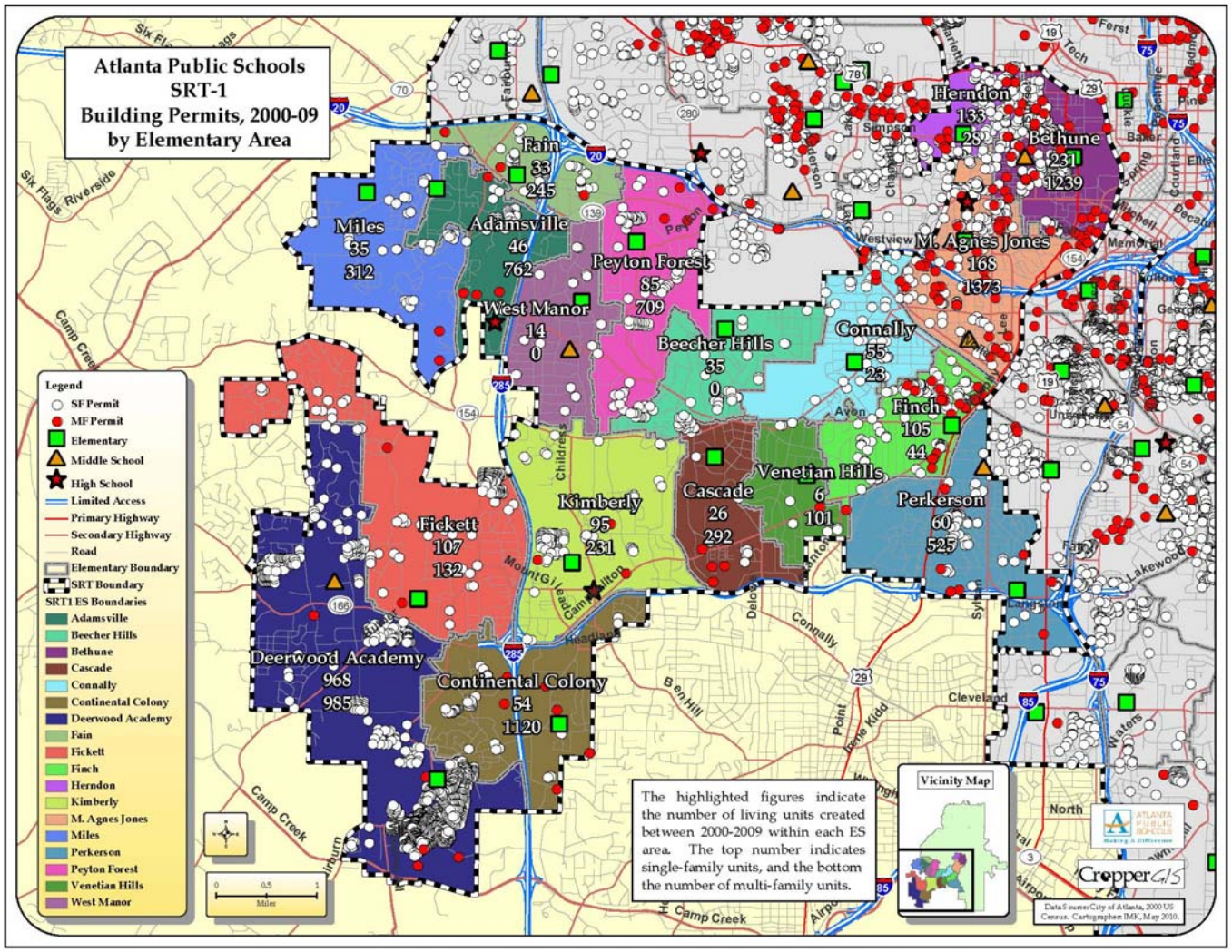

This map shows the point location of a certain data. In this case, it shows the location of building permits between 2000-09. Each white point represents a single family building permit, and each red dot represents a multi-family building permit. It is not practical to count each point visually to ascertain the total number of points however. The purpose of this mapping visual is to illustrate the distribution of point data across an area.

The white labels beneath each attendance area name label indicate the total number of living units created during the time period. The top figure show single-family living units, and the bottom figure shows multi-family living units. Please note that building permits and living units are not the same figure. For instance, one building permit could have 10 living units associated with it. This generally only occurs with multi-family building permits however.

The attendance areas have been given a random color scheme, and do not represent any statistical value in this type of map.

Choropleth Map

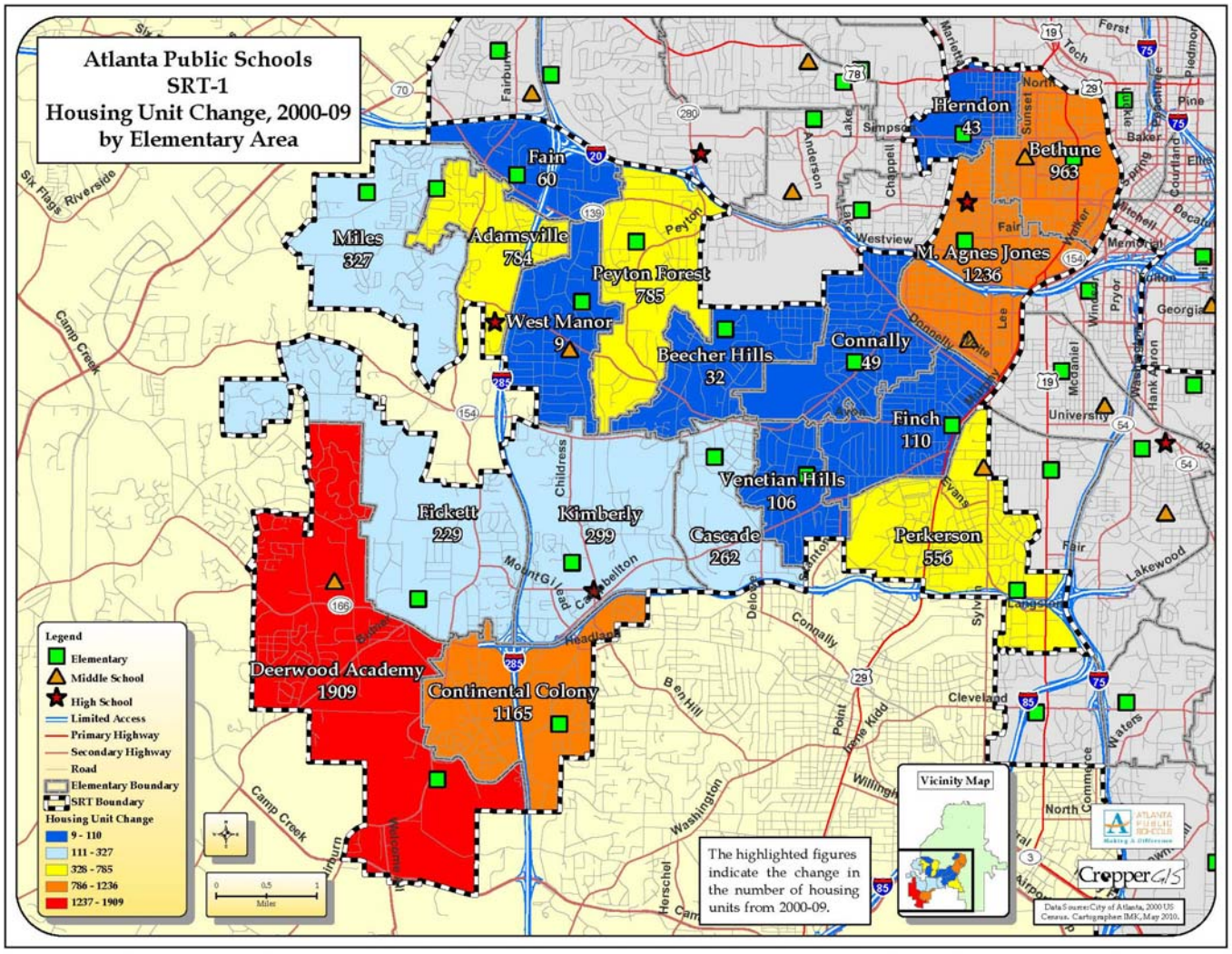

This type of map shows different values according to a geographic area, in this case elementary attendance area. The attendance areas will fall somewhere on a color ramp between blue and red. The blue colors indicate a lower value while the red colors represent a higher value. Please note that in some instances the blue values could show a negative value, for instance if a decrease occurred in a given area. The numbers in white below each attendance area's name label indicates the value change for that area. Be aware that some maps of this type do not show change, but rather show only a statistic, such as total housing units.

In general, for any map type, specific instructions for interpretation can be found in white boxes placed on each map.

SRT-1

HOUSING UNIT ANALYSIS

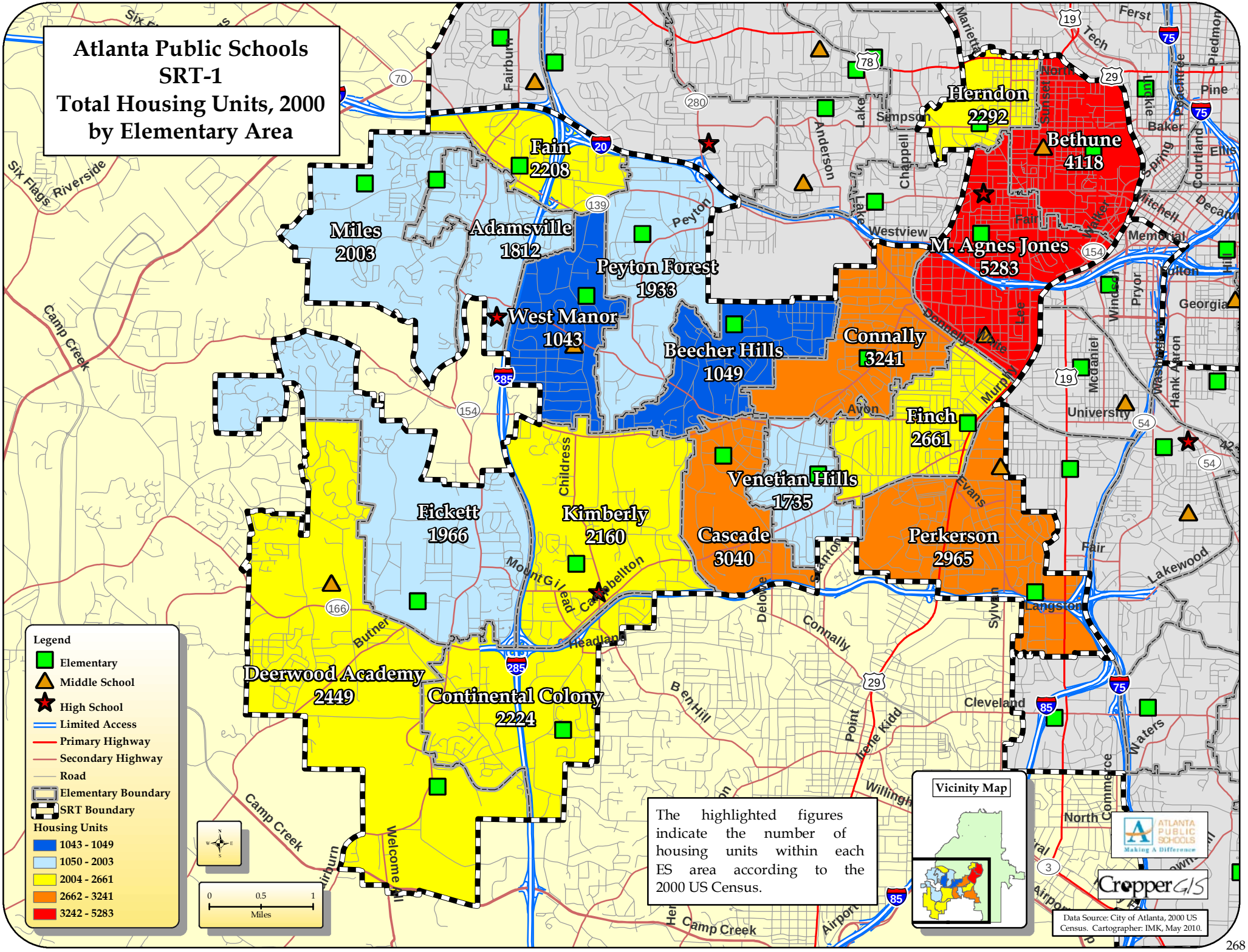
Atlanta Public Schools
SRT-1
Total Housing Units, 2000
by Elementary Area
Herndon
2292
Bethune
4118
Fain
2208
Miles
2003
Adamsville
1812
Peyton Forest
1933
M. Agnes Jones
5283
West Manor
1043
Beecher Hills
1049
Connally
3241
Finch
2661
Venetian Hills
1735
Fickett
1966
Kimberly
2160
Cascade
3040
Perkerson
2965
Deerwood Academy
2449
Continental Colony
2224
Legend
Elementary
Middle School
High School
Limited Access
Primary Highway
Secondary Highway
Road
Elementary Boundary
SRT Boundary
Housing Units
1043 - 1049
1050 - 2003
2004 - 2661
2662 - 3241
3242 - 5283
0
0.5
1
Miles
The highlighted figures indicate the number of housing units within each ES area according to the 2000 US Census.
Vicinity Map
Data Source: City of Atlanta, 2000 US Census. Cartographer: IMK, May 2010.
ATLANTA PUBLIC SCHOOLS
Making A Difference
Cropper GIS

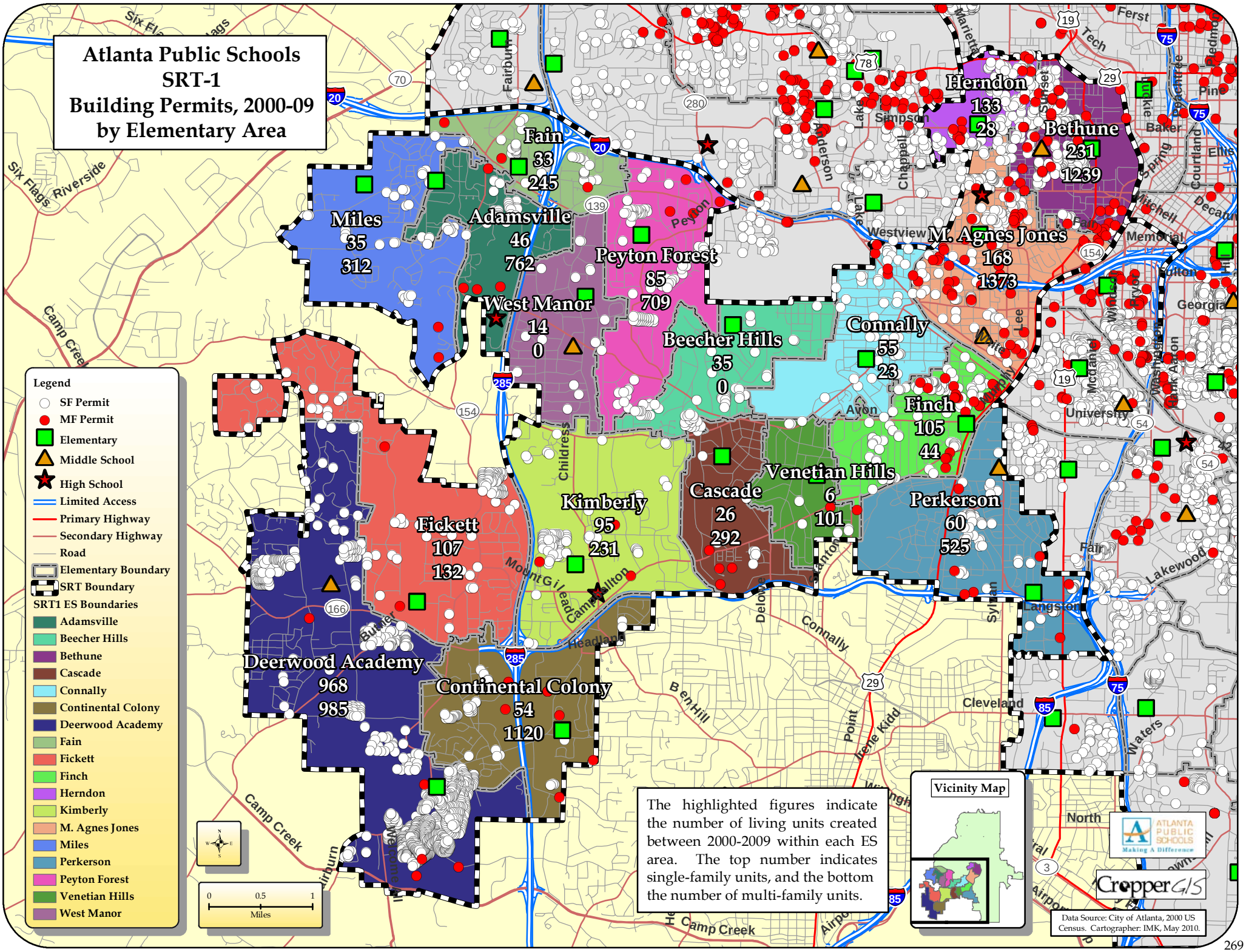
Atlanta Public Schools
SRT-1
Building Permits, 2000-09
by Elementary Area
Legend
SF Permit
MF Permit
Elementary
Middle School
High School
Limited Access
Primary Highway
Secondary Highway
Road
Elementary Boundary
SRT Boundary
SRT1 ES Boundaries
Adamsville
Beecher Hills
Bethune
Cascade
Connally
Continental Colony
Deerwood Academy
Fain
Fickett
Finch
Herndon
Kimberly
M. Agnes Jones
Miles
Perkerson
Peyton Forest
Venetian Hills
West Manor
Miles 35 312
Fain 33 245
Adamsville 46 762
Peyton Forest 85 709
West Manor 14 0
Beecher Hills 35 0
Herndon 133 28
Bethune 231 1239
M. Agnes Jones 168 1373
Connally 55 23
Finch 105 44
Venetian Hills 6 101
Cascade 26 292
Perkerson 60 525
Kimberly 95 231
Fickett 107 132
Deerwood Academy 968 985
Continental Colony 54 1120
The highlighted figures indicate the number of living units created between 2000-2009 within each ES area. The top number indicates single-family units, and the bottom the number of multi-family units.
Vicinity Map
0 0.5 1
Miles
Data Source: City of Atlanta, 2000 US Census. Cartographer: IMK, May 2010.
ATLANTA PUBLIC SCHOOLS
Making A Difference
Cropper GIS

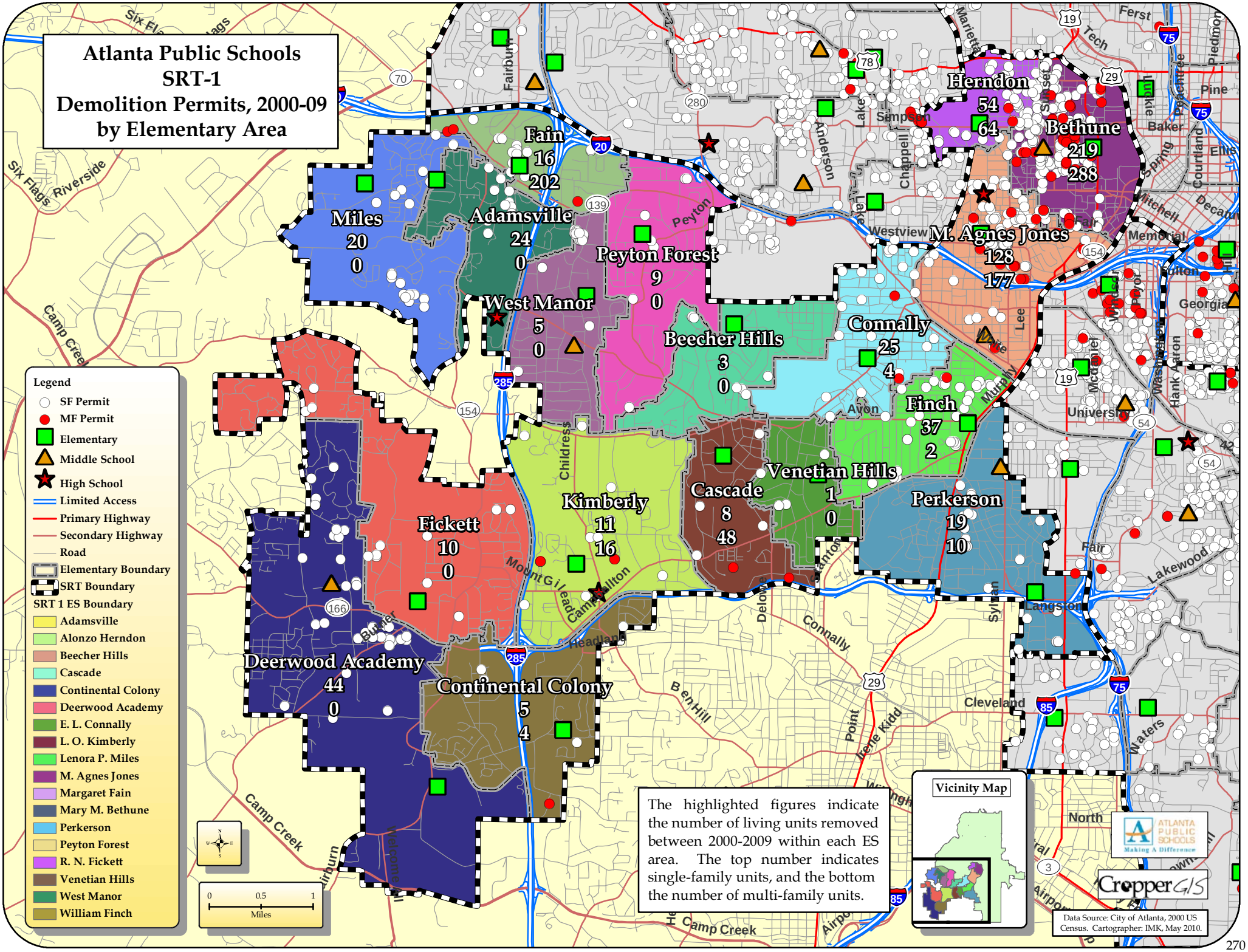
Atlanta Public Schools
SRT-1
Demolition Permits, 2000-09
by Elementary Area
Legend
SF Permit
MF Permit
Elementary
Middle School
High School
Limited Access
Primary Highway
Secondary Highway
Road
Elementary Boundary
SRT Boundary
SRT 1 ES Boundary
Adamsville
Alonzo Herndon
Beecher Hills
Cascade
Continental Colony
Deerwood Academy
E. L. Connally
L. O. Kimberly
Lenora P. Miles
M. Agnes Jones
Margaret Fain
Mary M. Bethune
Perkerson
Peyton Forest
R. N. Fickett
Venetian Hills
West Manor
William Finch
Miles 20 0
Fain 16 202
Adamsville 24 0
Peyton Forest 9 0
West Manor 5 0
Beecher Hills 3 0
Herndon 54 64
Bethune 219 288
M. Agnes Jones 128 177
Connally 25 4
Finch 37 2
Venetian Hills 1 0
Cascade 8 48
Kimberly 11 16
Fickett 10 0
Perkerson 19 10
Deerwood Academy 44 0
Continental Colony 5 4
0 0.5 1 Miles
The highlighted figures indicate the number of living units removed between 2000-2009 within each ES area. The top number indicates single-family units, and the bottom the number of multi-family units.
Vicinity Map
Data Source: City of Atlanta, 2000 US Census. Cartographer: IMK, May 2010.
CropperGIS

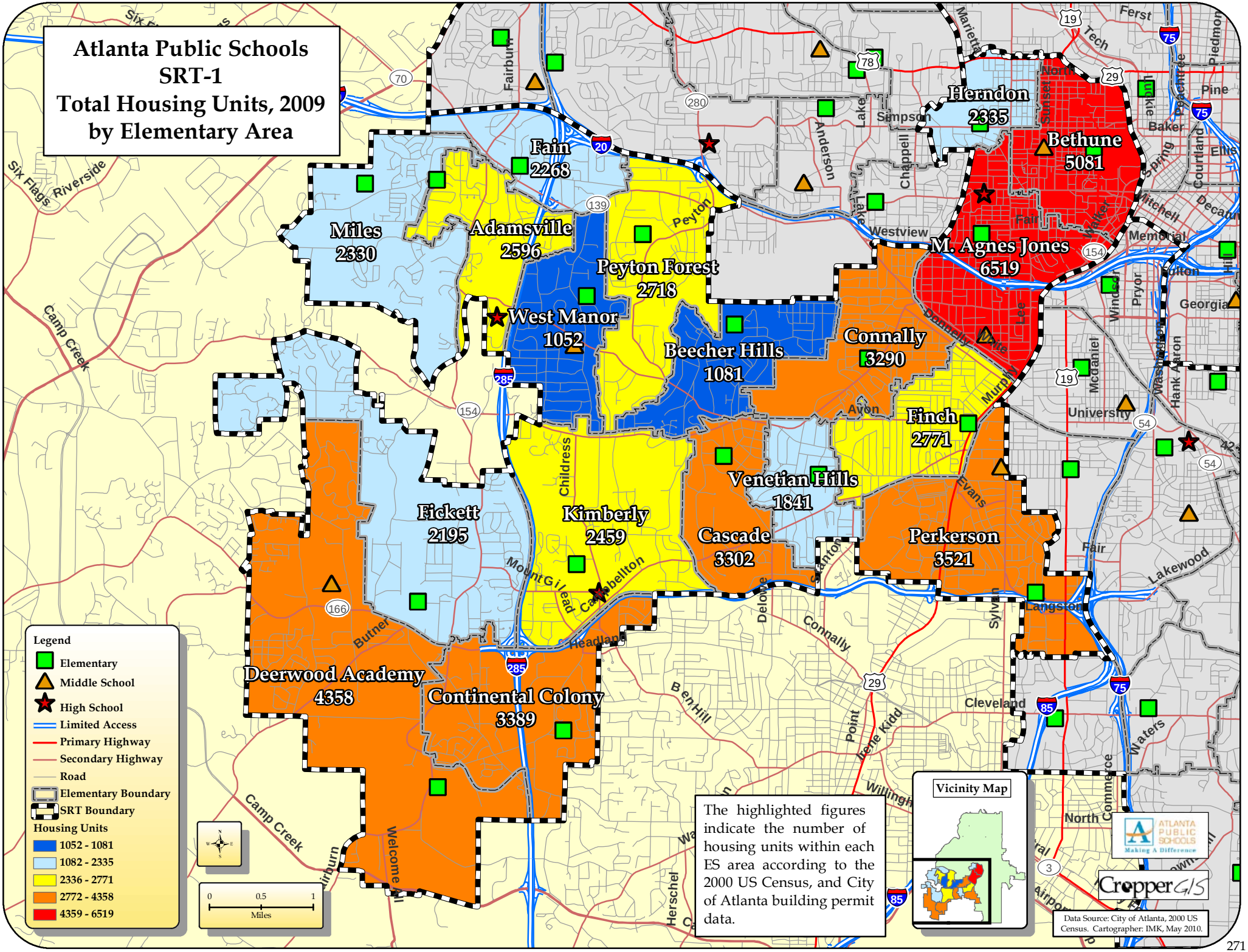
Atlanta Public Schools
SRT-1
Total Housing Units, 2009
by Elementary Area
Herndon
2335
Bethune
5081
Fain
2268
Miles
2330
Adamsville
2596
Peyton Forest
2718
M. Agnes Jones
6519
West Manor
1052
Beecher Hills
1081
Connally
3290
Finch
2771
Venetian Hills
1841
Fickett
2195
Kimberly
2459
Cascade
3302
Perkerson
3521
Deerwood Academy
4358
Continental Colony
3389
Legend
Elementary
Middle School
High School
Limited Access
Primary Highway
Secondary Highway
Road
Elementary Boundary
SRT Boundary
Housing Units
1052 - 1081
1082 - 2335
2336 - 2771
2772 - 4358
4359 - 6519
0
0.5
1
Miles
The highlighted figures indicate the number of housing units within each ES area according to the 2000 US Census, and City of Atlanta building permit data.
Vicinity Map
Data Source: City of Atlanta, 2000 US Census. Cartographer: IMK, May 2010.
CropperGIS
ATLANTA PUBLIC SCHOOLS
Making A Difference

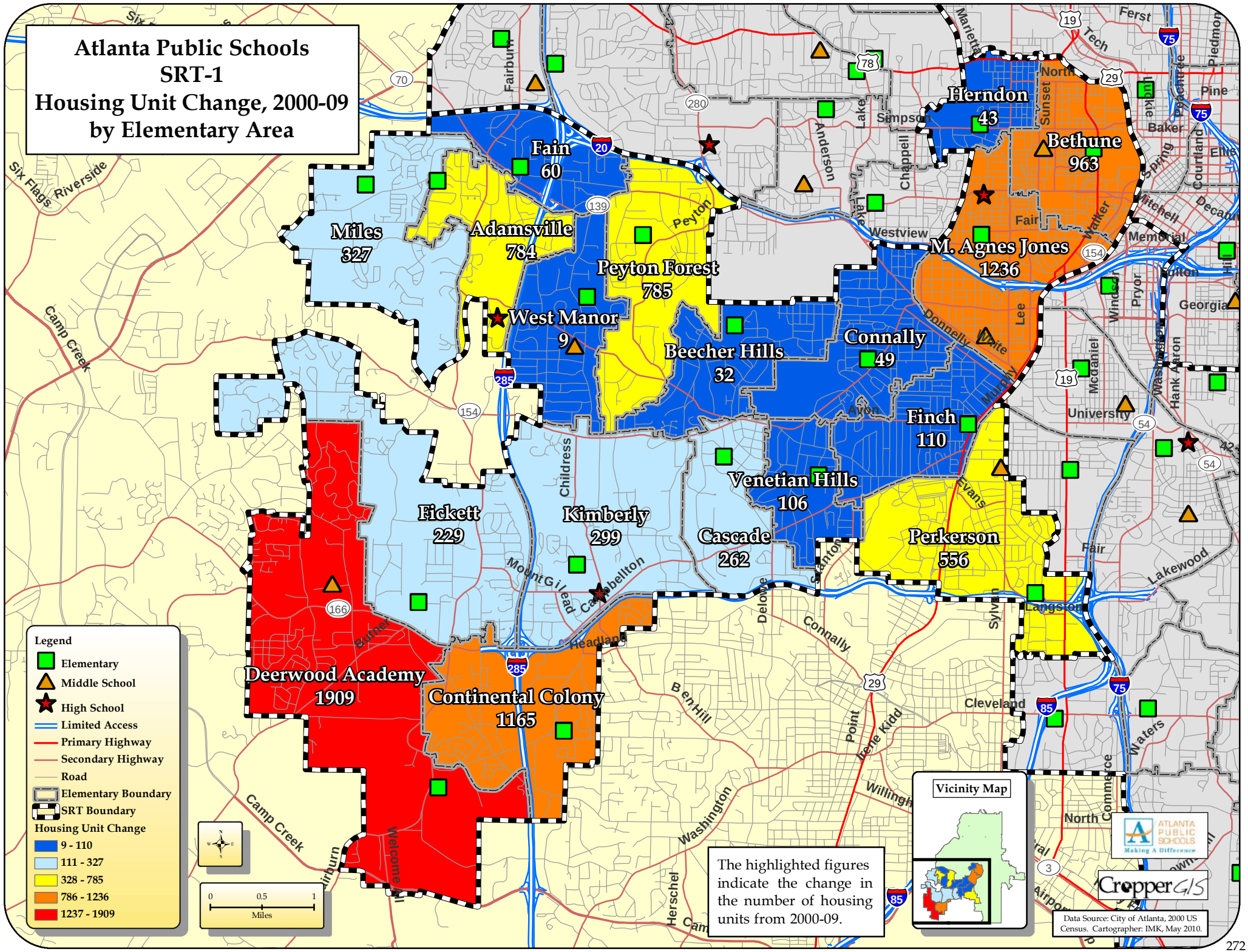
Atlanta Public Schools
SRT-1
Housing Unit Change, 2000-09
by Elementary Area
Fain
60
Herndon
43
Bethune
963
Miles
327
Adamsville
784
Peyton Forest
785
M. Agnes Jones
1236
West Manor
9
Beecher Hills
32
Connally
49
Finch
110
Venetian Hills
106
Fickett
229
Kimberly
299
Cascade
262
Perkerson
556
Deerwood Academy
1909
Continental Colony
1165
Legend
Elementary
Middle School
High School
Limited Access
Primary Highway
Secondary Highway
Road
Elementary Boundary
SRT Boundary
Housing Unit Change
9 - 110
111 - 327
328 - 785
786 - 1236
1237 - 1909
0
0.5
1
Miles
Vicinity Map
The highlighted figures indicate the change in the number of housing units from 2000-09.
Data Source: City of Atlanta, 2000 US Census. Cartographer: IMK, May 2010.
Cropper GIS
ATLANTA PUBLIC SCHOOLS
Making A Difference

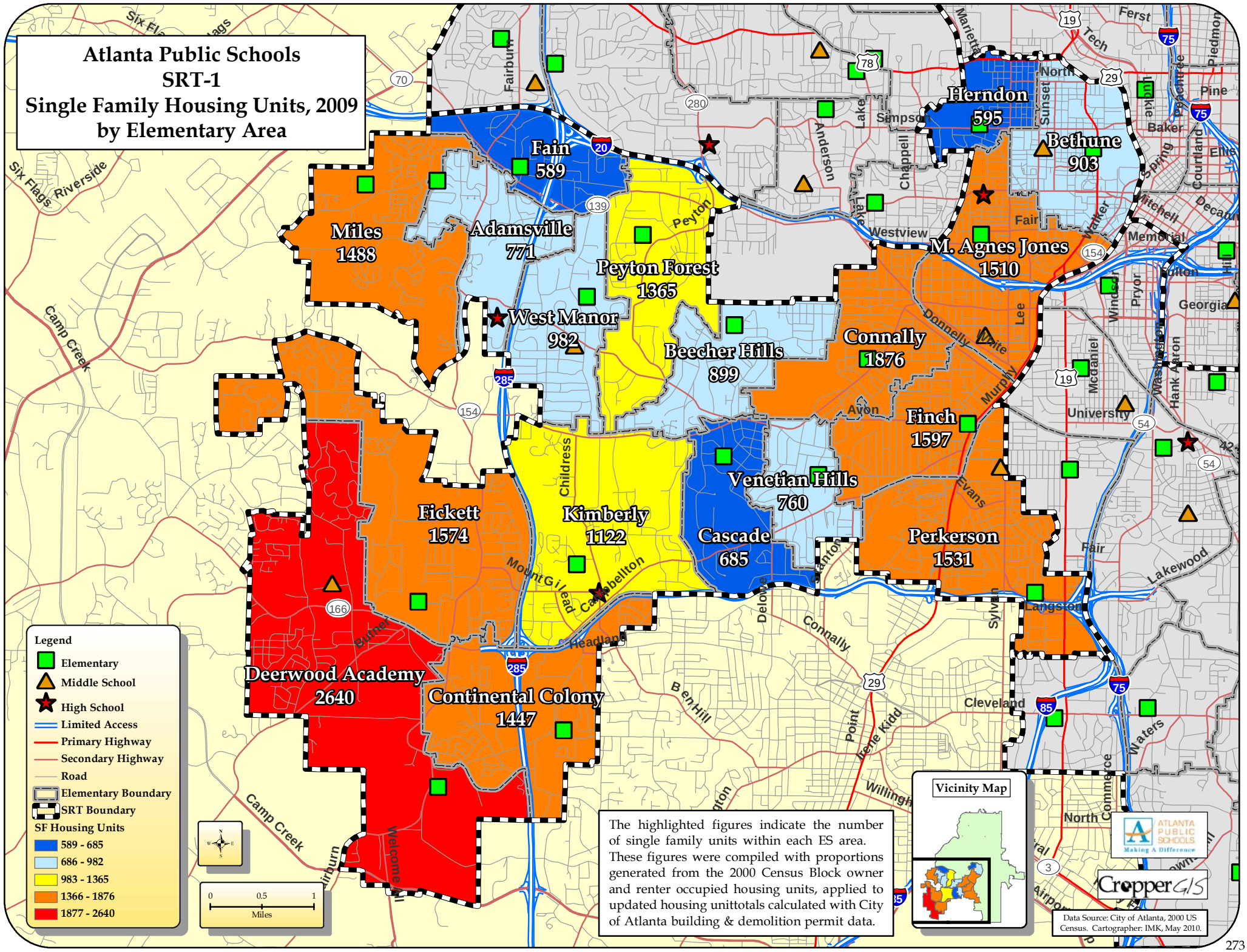
Atlanta Public Schools
SRT-1
Single Family Housing Units, 2009
by Elementary Area
Herndon
595
Fain
589
Bethune
903
Miles
1488
Adamsville
771
Peyton Forest
1365
M. Agnes Jones
1510
West Manor
982
Beecher Hills
899
Connally
1876
Finch
1597
Venetian Hills
760
Fickett
1574
Kimberly
1122
Cascade
685
Perkerson
1531
Deerwood Academy
2640
Continental Colony
1447
Legend
Elementary
Middle School
High School
Limited Access
Primary Highway
Secondary Highway
Road
Elementary Boundary
SRT Boundary
SF Housing Units
589 - 685
686 - 982
983 - 1365
1366 - 1876
1877 - 2640
0
0.5
1
Miles
Vicinity Map
The highlighted figures indicate the number of single family units within each ES area. These figures were compiled with proportions generated from the 2000 Census Block owner and renter occupied housing units, applied to updated housing unittotals calculated with City of Atlanta building & demolition permit data.
ATLANTA PUBLIC SCHOOLS
Making A Difference
CropperGIS
Data Source: City of Atlanta, 2000 US Census. Cartographer: IMK, May 2010.

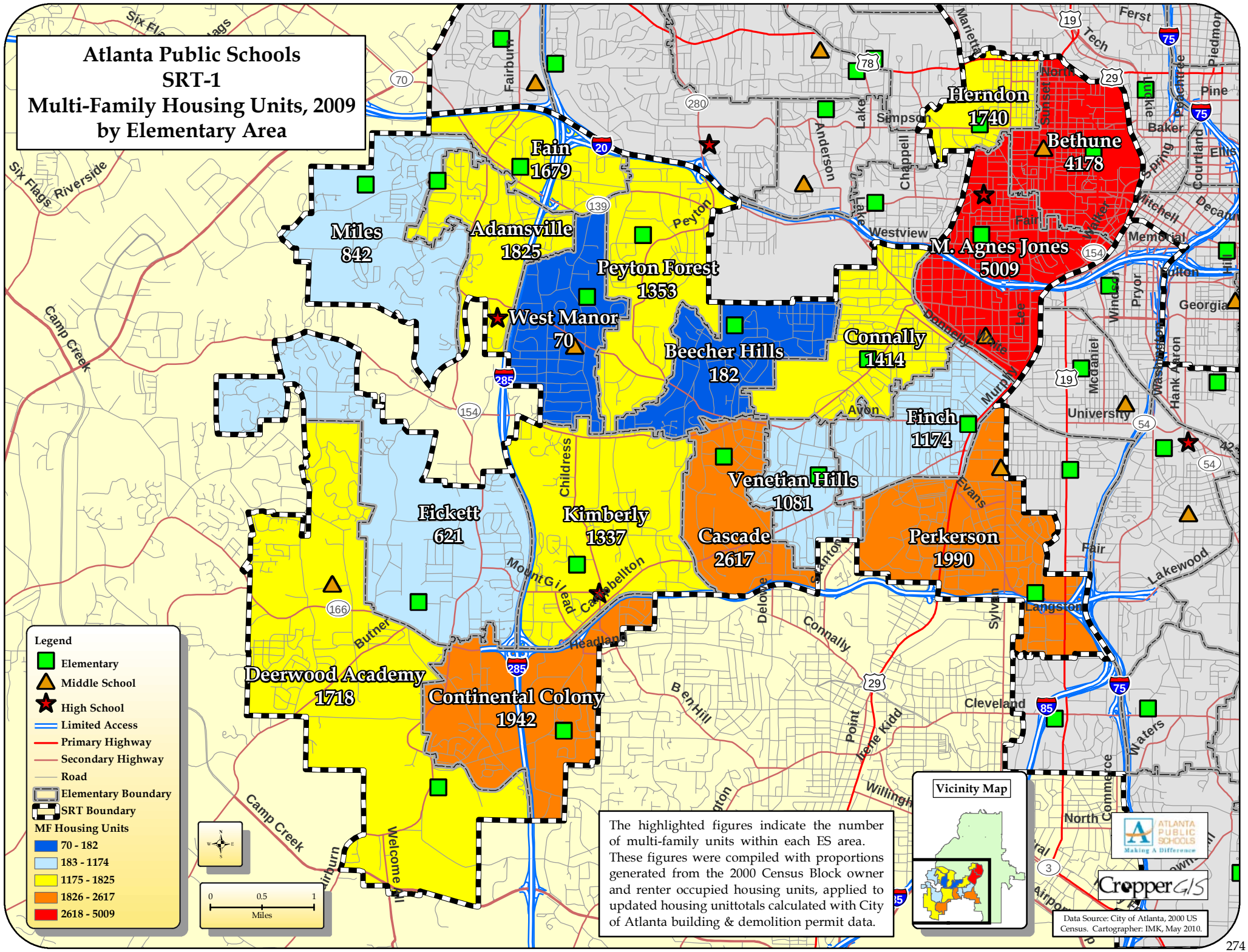
Atlanta Public Schools
SRT-1
Multi-Family Housing Units, 2009
by Elementary Area
Herndon
1740
Bethune
4178
Fain
1679
Miles
842
Adamsville
1825
Peyton Forest
1353
M. Agnes Jones
5009
West Manor
70
Beecher Hills
182
Connally
1414
Finch
1174
Venetian Hills
1081
Fickett
621
Kimberly
1337
Cascade
2617
Perkerson
1990
Deerwood Academy
1718
Continental Colony
1942
Legend
Elementary
Middle School
High School
Limited Access
Primary Highway
Secondary Highway
Road
Elementary Boundary
SRT Boundary
MF Housing Units
70 - 182
183 - 1174
1175 - 1825
1826 - 2617
2618 - 5009
0
0.5
1
Miles
Vicinity Map
The highlighted figures indicate the number of multi-family units within each ES area. These figures were compiled with proportions generated from the 2000 Census Block owner and renter occupied housing units, applied to updated housing unittotals calculated with City of Atlanta building & demolition permit data.
Data Source: City of Atlanta, 2000 US Census. Cartographer: IMK, May 2010.
ATLANTA PUBLIC SCHOOLS
Making A Difference
Cropper GIS

SRT-2

HOUSING UNIT ANALYSIS

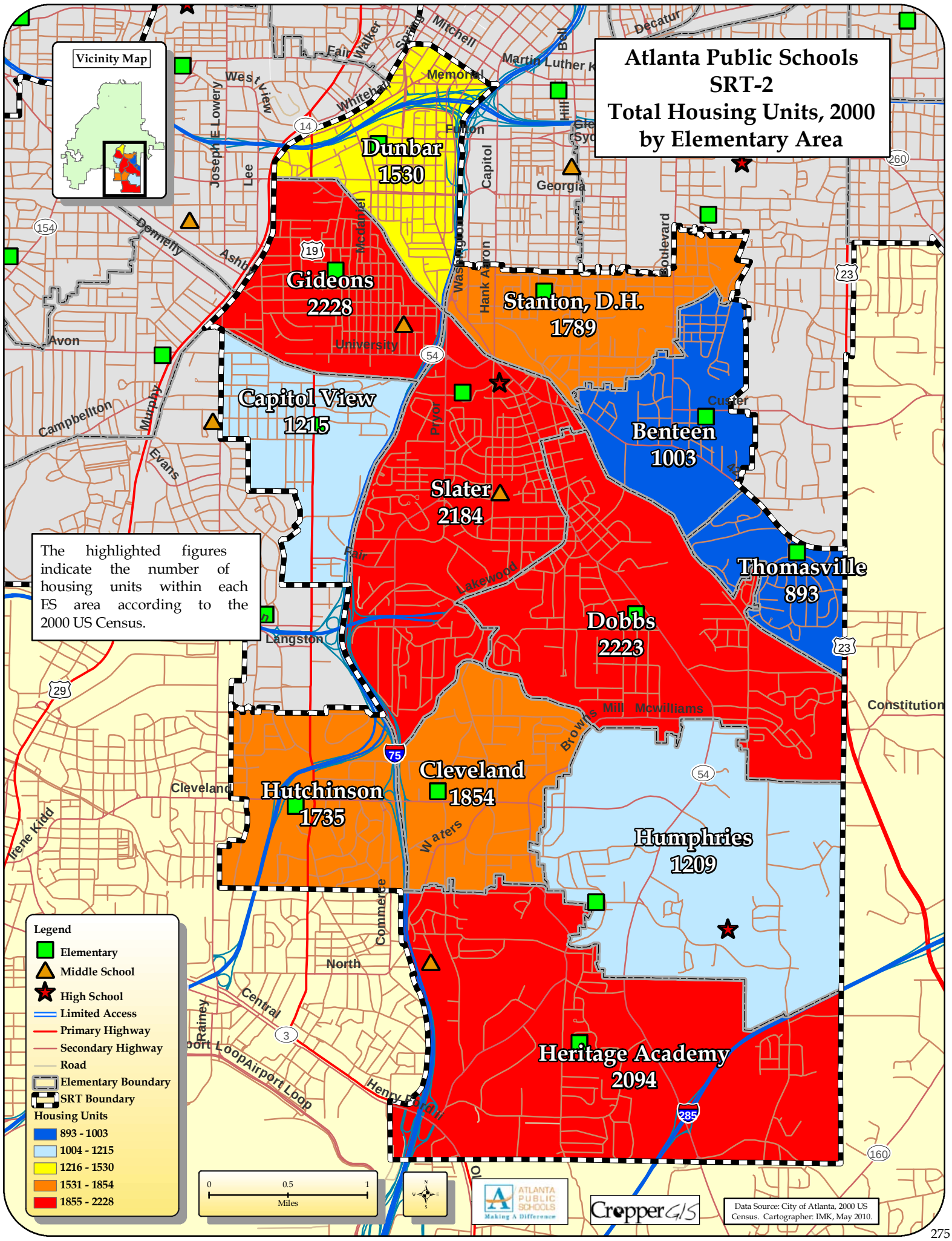
Atlanta Public Schools
SRT-2
Total Housing Units, 2000
by Elementary Area
Vicinity Map
Dunbar
1530
Gideons
2228
Stanton, D.H.
1789
Capitol View
1215
Benteen
1003
Slater
2184
Thomasville
893
Dobbs
2223
Cleveland
1854
Hutchinson
1735
Humphries
1209
Heritage Academy
2094
The highlighted figures indicate the number of housing units within each ES area according to the 2000 US Census.
Legend
Elementary
Middle School
High School
Limited Access
Primary Highway
Secondary Highway
Road
Elementary Boundary
SRT Boundary
Housing Units
893 - 1003
1004 - 1215
1216 - 1530
1531 - 1854
1855 - 2228
0
0.5
1
Miles
Atlanta Public Schools
Making A Difference
Cropper GIS
Data Source: City of Atlanta, 2000 US Census. Cartographer: IMK, May 2010.

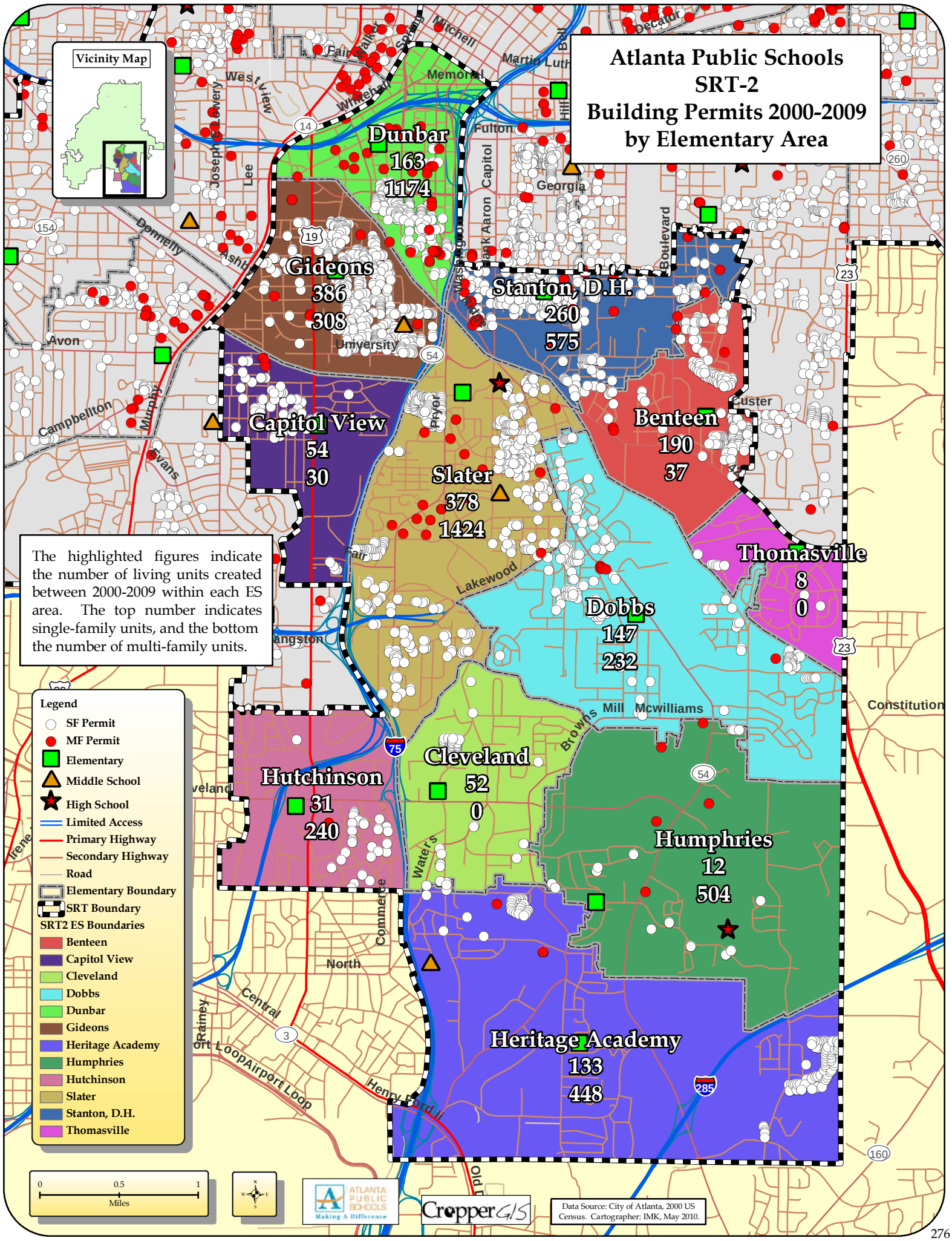
Atlanta Public Schools
SRT-2
Building Permits 2000-2009
by Elementary Area
Vicinity Map
Dunbar
163
1174
Gideons
386
308
Stanton, D.H.
260
575
Capitol View
54
30
Benteen
190
37
Slater
378
1424
Thomasville
8
0
Dobbs
147
232
Cleveland
52
0
Hutchinson
31
240
Humphries
12
504
Heritage Academy
133
448
The highlighted figures indicate the number of living units created between 2000-2009 within each ES area. The top number indicates single-family units, and the bottom the number of multi-family units.
Legend
SF Permit
MF Permit
Elementary
Middle School
High School
Limited Access
Primary Highway
Secondary Highway
Road
Elementary Boundary
SRT Boundary
SRT2 ES Boundaries
Benteen
Capitol View
Cleveland
Dobbs
Dunbar
Gideons
Heritage Academy
Humphries
Hutchinson
Slater
Stanton, D.H.
Thomasville
0
0.5
1
Miles
Data Source: City of Atlanta, 2000 US Census. Cartographer: IMK, May 2010.

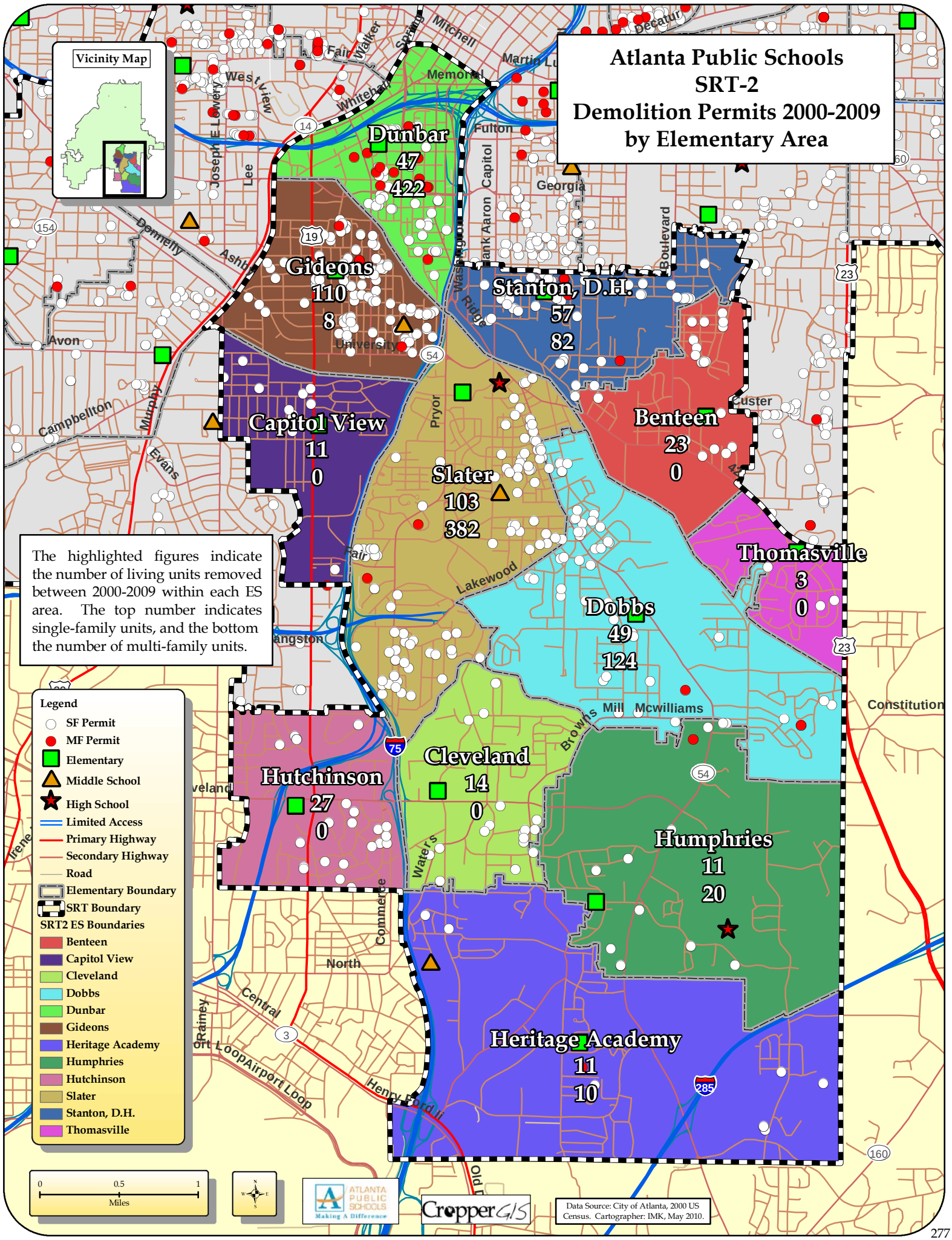
Atlanta Public Schools
SRT-2
Demolition Permits 2000-2009
by Elementary Area
Vicinity Map
Dunbar
47
422
Gideons
110
8
Stanton, D.H.
57
82
Capitol View
11
0
Benteen
23
0
Slater
103
382
Thomasville
3
0
Dobbs
49
124
Hutchinson
27
0
Cleveland
14
0
Humphries
11
20
Heritage Academy
11
10
The highlighted figures indicate the number of living units removed between 2000-2009 within each ES area. The top number indicates single-family units, and the bottom the number of multi-family units.
Legend
SF Permit
MF Permit
Elementary
Middle School
High School
Limited Access
Primary Highway
Secondary Highway
Road
Elementary Boundary
SRT Boundary
SRT2 ES Boundaries
Benteen
Capitol View
Cleveland
Dobbs
Dunbar
Gideons
Heritage Academy
Humphries
Hutchinson
Slater
Stanton, D.H.
Thomasville
0
0.5
1
Miles
Data Source: City of Atlanta, 2000 US Census. Cartographer: IMK, May 2010.

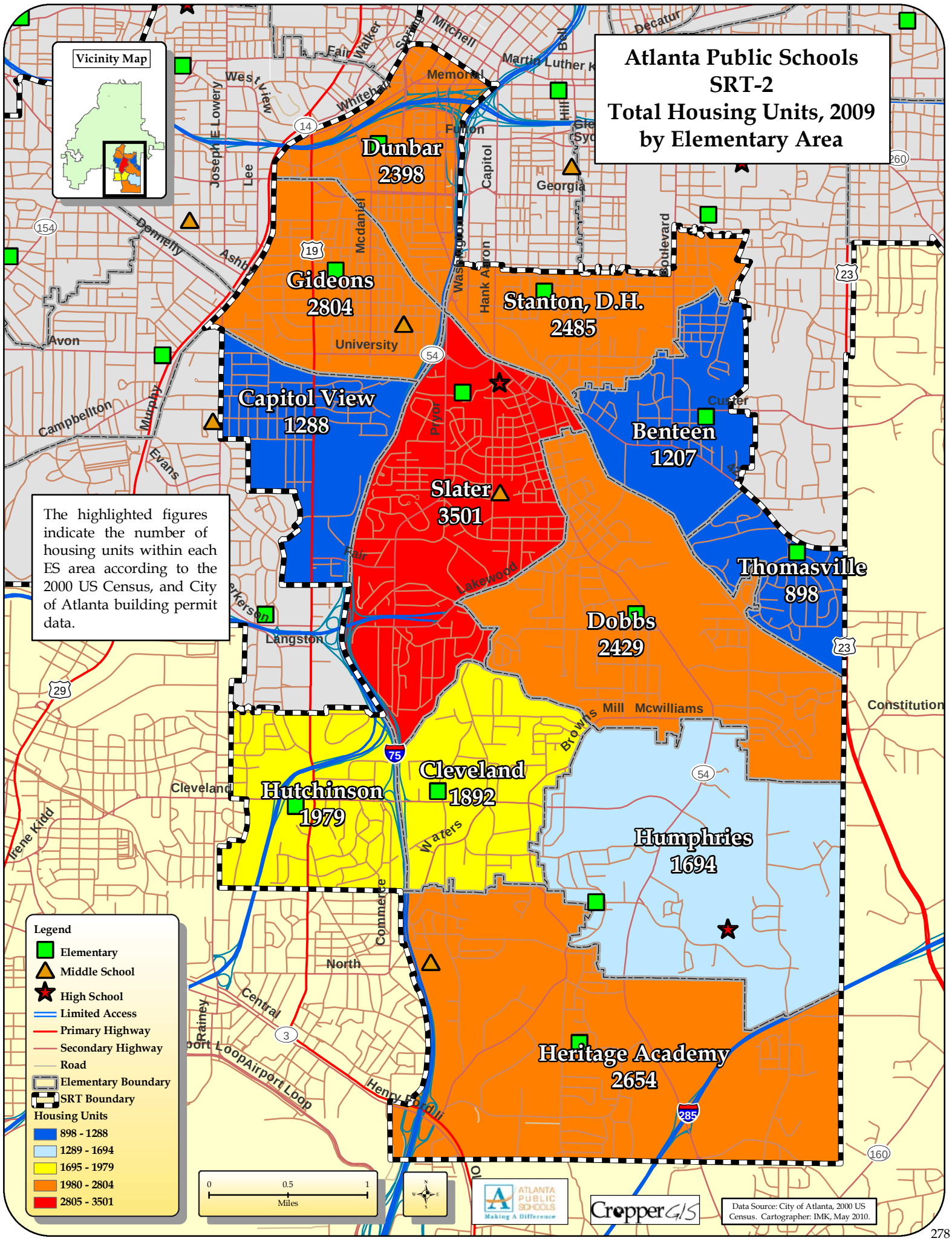
Atlanta Public Schools
SRT-2
Total Housing Units, 2009
by Elementary Area
Vicinity Map
Dunbar
2398
Gideons
2804
Stanton, D.H.
2485
Capitol View
1288
Benteen
1207
Slater
3501
Thomasville
898
Dobbs
2429
Cleveland
1892
Hutchinson
1979
Humphries
1694
Heritage Academy
2654
The highlighted figures indicate the number of housing units within each ES area according to the 2000 US Census, and City of Atlanta building permit data.
Legend
Elementary
Middle School
High School
Limited Access
Primary Highway
Secondary Highway
Road
Elementary Boundary
SRT Boundary
Housing Units
898 - 1288
1289 - 1694
1695 - 1979
1980 - 2804
2805 - 3501
0
0.5
1
Miles
Data Source: City of Atlanta, 2000 US Census. Cartographer: IMK, May 2010.

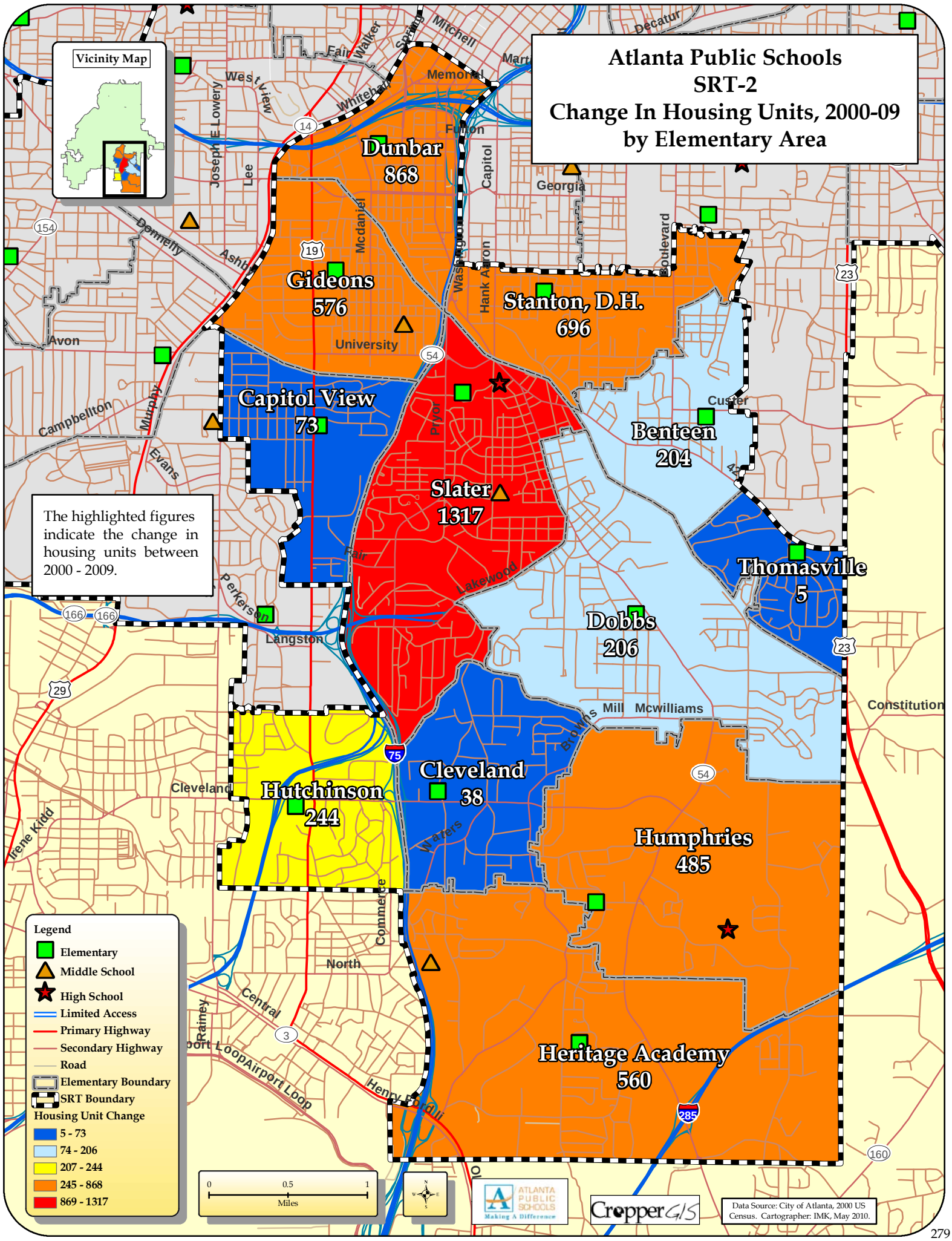
Atlanta Public Schools
SRT-2
Change In Housing Units, 2000-09
by Elementary Area
Vicinity Map
Dunbar
868
Gideons
576
Stanton, D.H.
696
Capitol View
73
Slater
1317
Benteen
204
Thomasville
5
Dobbs
206
Cleveland
38
Hutchinson
244
Humphries
485
Heritage Academy
560
The highlighted figures indicate the change in housing units between 2000 - 2009.
Legend
Elementary
Middle School
High School
Limited Access
Primary Highway
Secondary Highway
Road
Elementary Boundary
SRT Boundary
Housing Unit Change
5 - 73
74 - 206
207 - 244
245 - 868
869 - 1317
0
0.5
1
Miles
Data Source: City of Atlanta, 2000 US Census. Cartographer: IMK, May 2010.

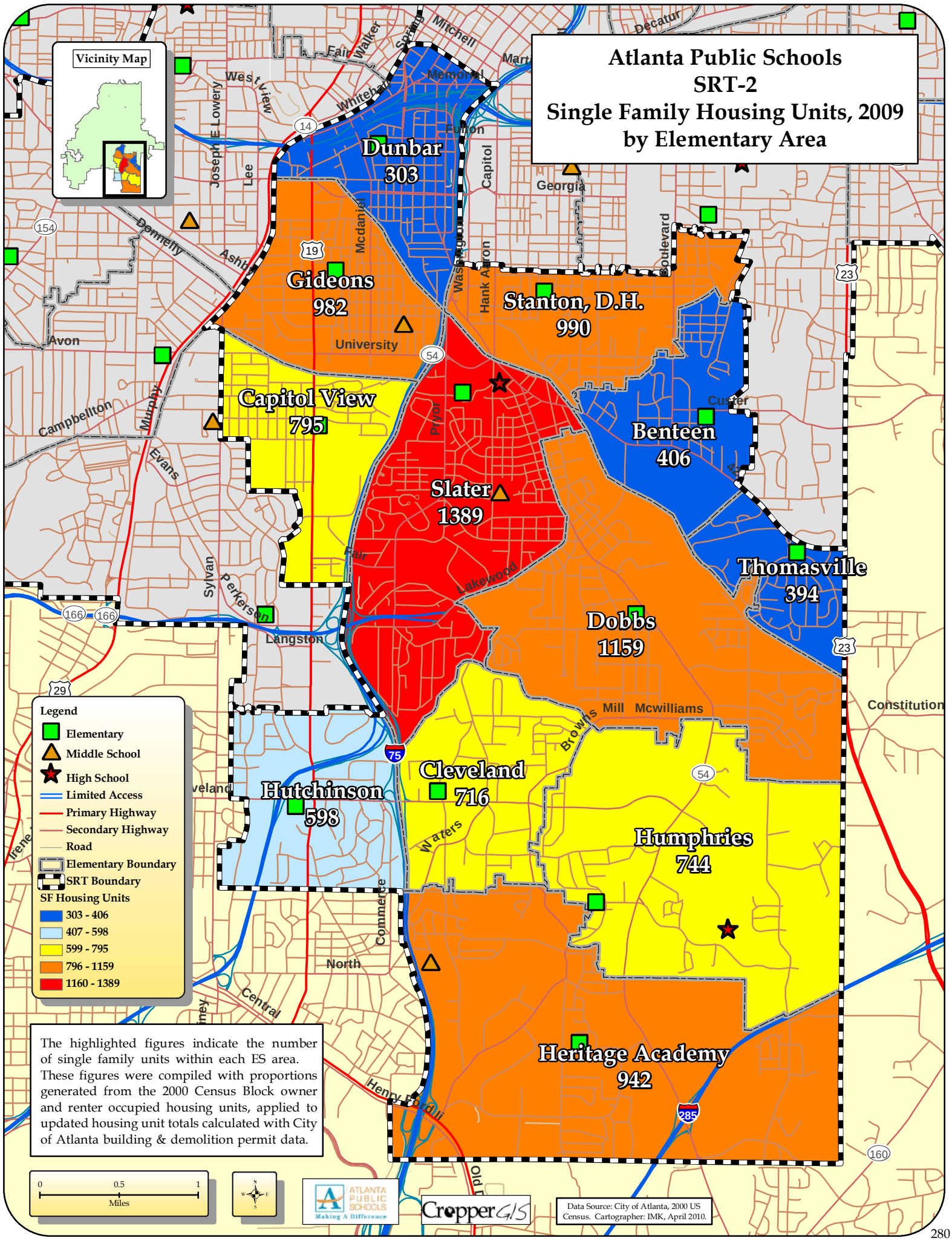
Atlanta Public Schools
SRT-2
Single Family Housing Units, 2009
by Elementary Area
Vicinity Map
Dunbar
303
Gideons
982
Stanton, D.H.
990
Capitol View
795
Benteen
406
Slater
1389
Thomasville
394
Dobbs
1159
Cleveland
716
Hutchinson
598
Humphries
744
Heritage Academy
942
Legend
Elementary
Middle School
High School
Limited Access
Primary Highway
Secondary Highway
Road
Elementary Boundary
SRT Boundary
SF Housing Units
303 - 406
407 - 598
599 - 795
796 - 1159
1160 - 1389
The highlighted figures indicate the number of single family units within each ES area. These figures were compiled with proportions generated from the 2000 Census Block owner and renter occupied housing units, applied to updated housing unit totals calculated with City of Atlanta building & demolition permit data.
0
0.5
1
Miles
ATLANTA PUBLIC SCHOOLS
Making A Difference
Cropper GIS
Data Source: City of Atlanta, 2000 US Census. Cartographer: IMK, April 2010.

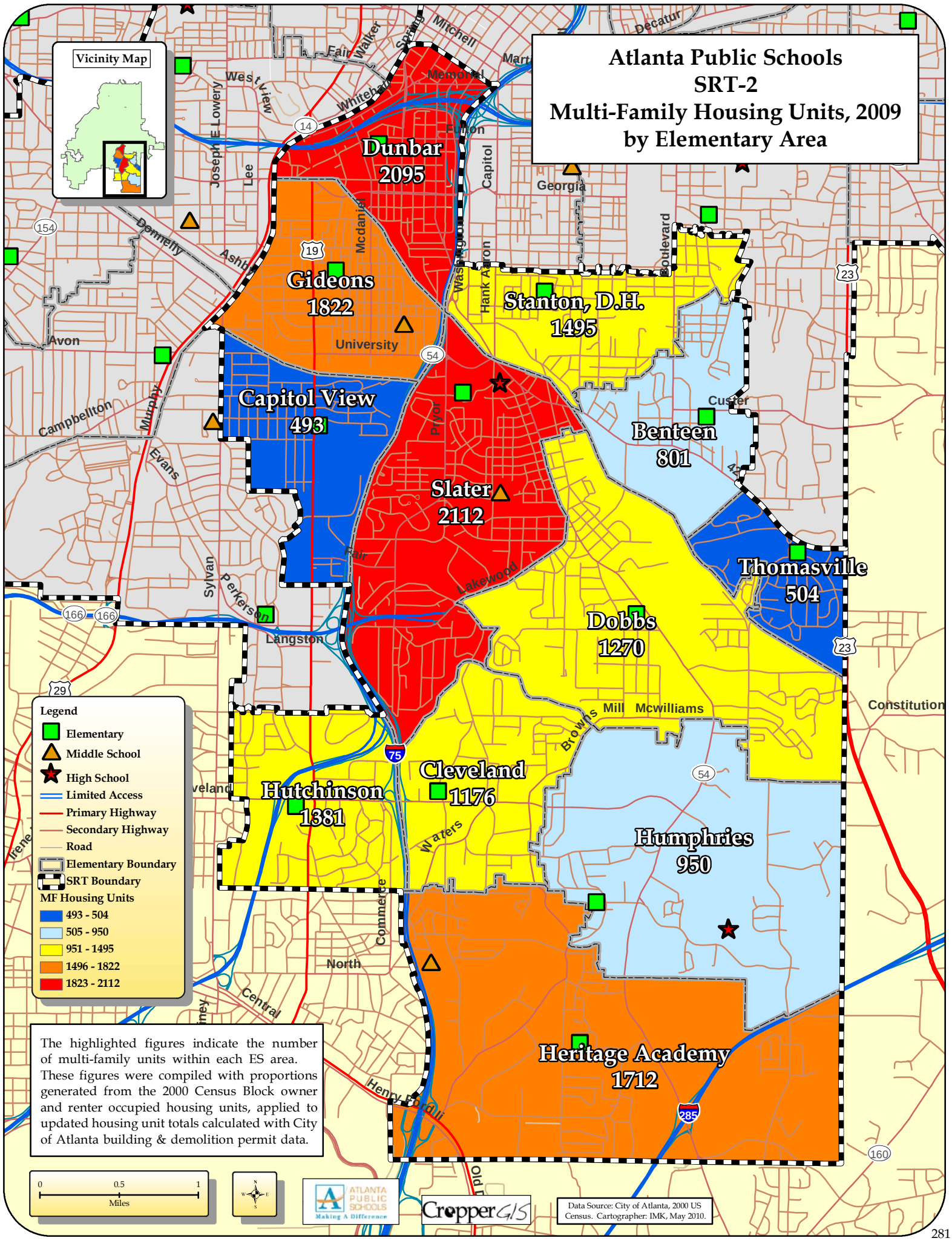
Atlanta Public Schools
SRT-2
Multi-Family Housing Units, 2009
by Elementary Area
Vicinity Map
Dunbar
2095
Gideons
1822
Stanton, D.H.
1495
Capitol View
493
Benteen
801
Slater
2112
Thomasville
504
Dobbs
1270
Cleveland
1176
Hutchinson
1381
Humphries
950
Heritage Academy
1712
Legend
Elementary
Middle School
High School
Limited Access
Primary Highway
Secondary Highway
Road
Elementary Boundary
SRT Boundary
MF Housing Units
493 - 504
505 - 950
951 - 1495
1496 - 1822
1823 - 2112
The highlighted figures indicate the number of multi-family units within each ES area. These figures were compiled with proportions generated from the 2000 Census Block owner and renter occupied housing units, applied to updated housing unit totals calculated with City of Atlanta building & demolition permit data.
0
0.5
1
Miles
ATLANTA PUBLIC SCHOOLS
Making A Difference
Cropper GIS
Data Source: City of Atlanta, 2000 US Census. Cartographer: IMK, May 2010.

SRT-3

HOUSING UNIT ANALYSIS

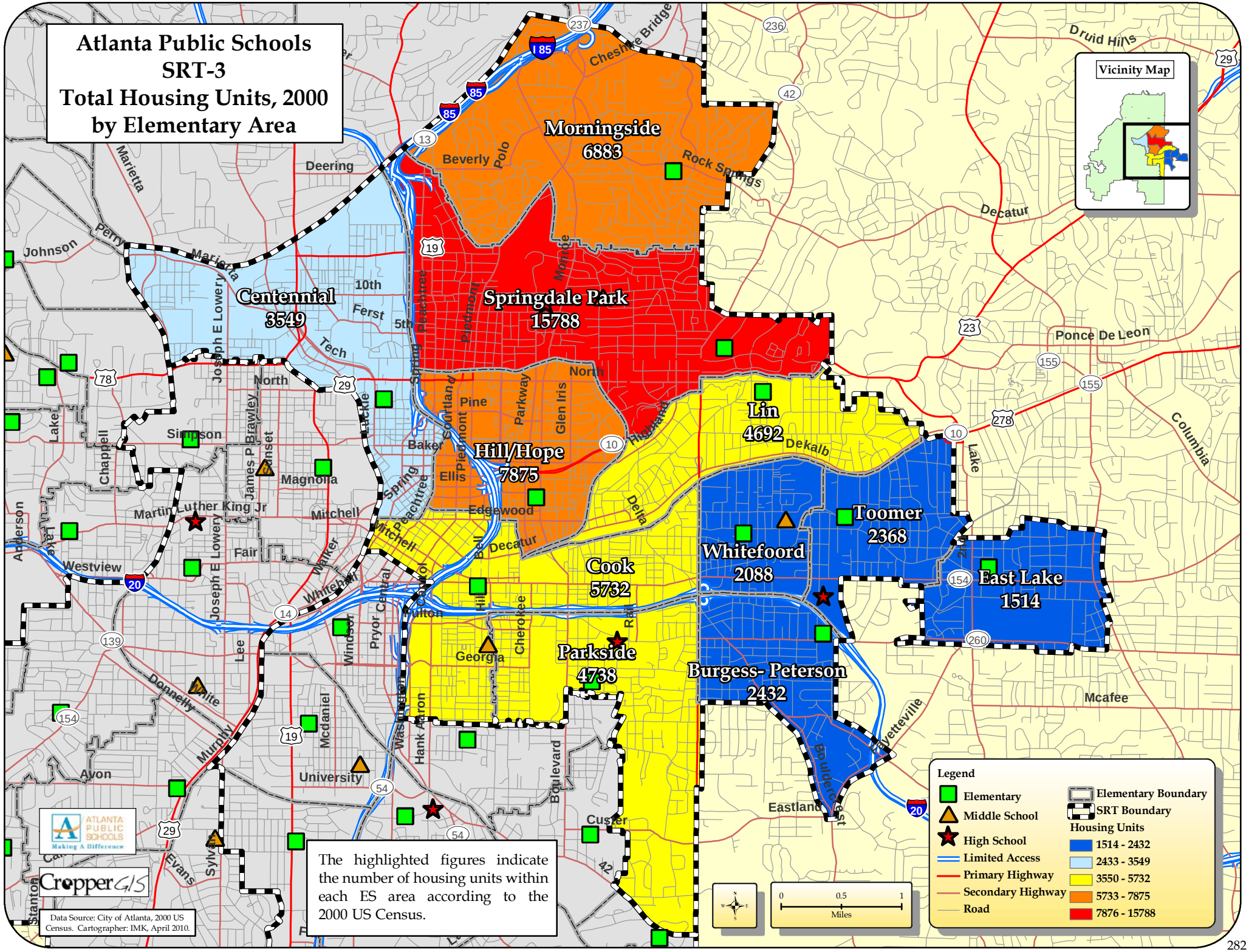
Atlanta Public Schools
SRT-3
Total Housing Units, 2000
by Elementary Area
Vicinity Map
Morningside
6883
Springdale Park
15788
Centennial
3549
Hill/Hope
7875
Lin
4692
Toomer
2368
Whitefoord
2088
East Lake
1514
Cook
5732
Parkside
4738
Burgess- Peterson
2432
Legend
Elementary
Middle School
High School
Limited Access
Primary Highway
Secondary Highway
Road
Elementary Boundary
SRT Boundary
Housing Units
1514 - 2432
2433 - 3549
3550 - 5732
5733 - 7875
7876 - 15788
0
0.5
1
Miles
The highlighted figures indicate the number of housing units within each ES area according to the 2000 US Census.
Data Source: City of Atlanta, 2000 US Census. Cartographer: IMK, April 2010.
CropperGIS
ATLANTA PUBLIC SCHOOLS
Making A Difference

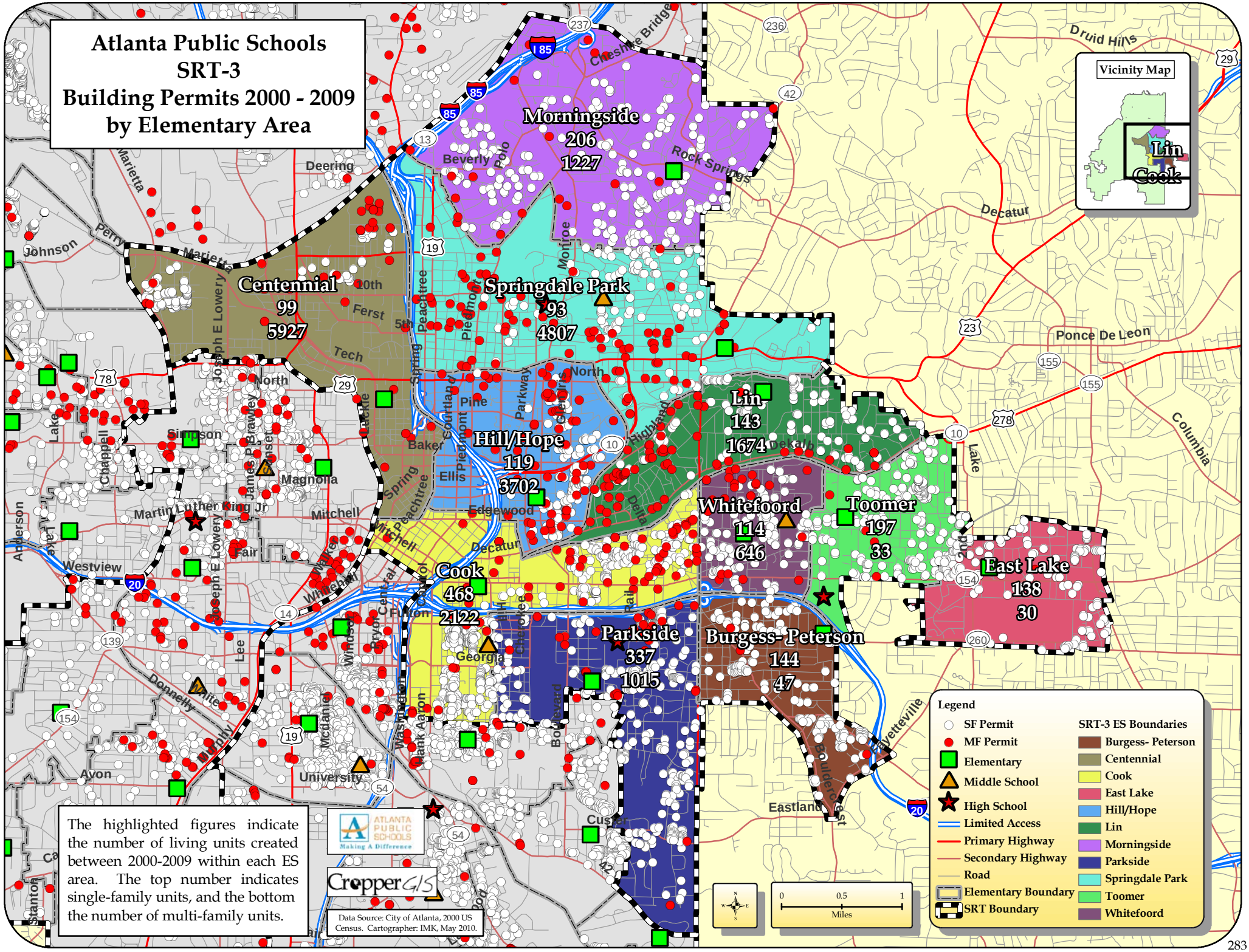
Atlanta Public Schools
SRT-3
Building Permits 2000 - 2009
by Elementary Area
Morningside
206
1227
Centennial
99
5927
Springdale Park
93
4807
Lin
143
1674
Hill/Hope
119
3702
Whitefoord
114
646
Toomer
197
33
Cook
468
2122
Parkside
337
1015
Burgess- Peterson
144
47
East Lake
138
30
Vicinity Map
Lin
Cook
The highlighted figures indicate the number of living units created between 2000-2009 within each ES area. The top number indicates single-family units, and the bottom the number of multi-family units.
Data Source: City of Atlanta, 2000 US Census. Cartographer: IMK, May 2010.
Legend
SF Permit
MF Permit
Elementary
Middle School
High School
Limited Access
Primary Highway
Secondary Highway
Road
Elementary Boundary
SRT Boundary
SRT-3 ES Boundaries
Burgess- Peterson
Centennial
Cook
East Lake
Hill/Hope
Lin
Morningside
Parkside
Springdale Park
Toomer
Whitefoord
0
0.5
1
Miles

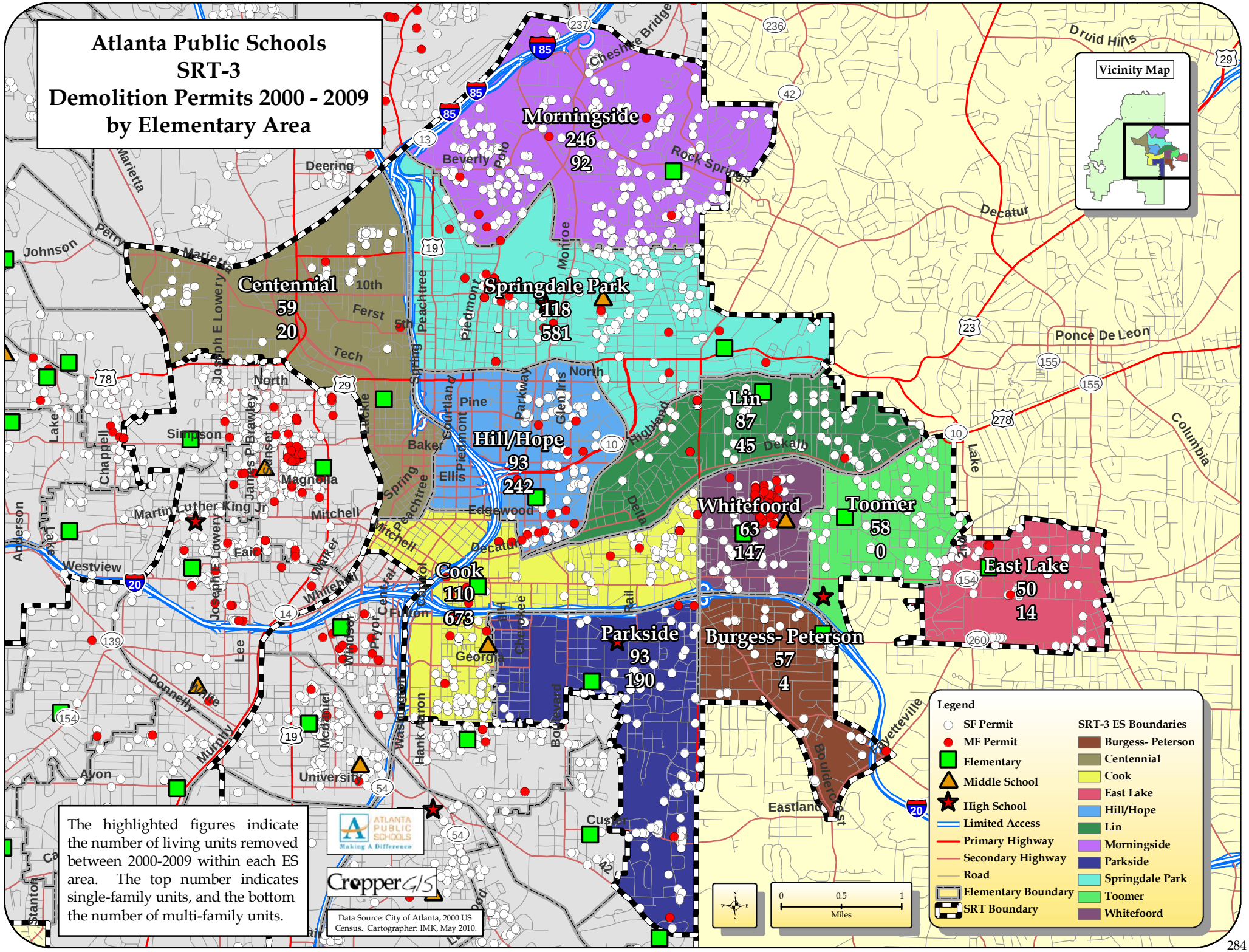
Atlanta Public Schools
SRT-3
Demolition Permits 2000 - 2009
by Elementary Area
Vicinity Map
Morningside
246
92
Centennial
59
20
Springdale Park
118
581
Lin-
87
45
Hill/Hope
93
242
Whitefoord
63
147
Toomer
58
0
East Lake
50
14
Cook
110
673
Parkside
93
190
Burgess- Peterson
57
4
The highlighted figures indicate the number of living units removed between 2000-2009 within each ES area. The top number indicates single-family units, and the bottom the number of multi-family units.
Data Source: City of Atlanta, 2000 US Census. Cartographer: IMK, May 2010.
Legend
SF Permit
MF Permit
Elementary
Middle School
High School
Limited Access
Primary Highway
Secondary Highway
Road
Elementary Boundary
SRT Boundary
SRT-3 ES Boundaries
Burgess- Peterson
Centennial
Cook
East Lake
Hill/Hope
Lin
Morningside
Parkside
Springdale Park
Toomer
Whitefoord
0
0.5
1
Miles

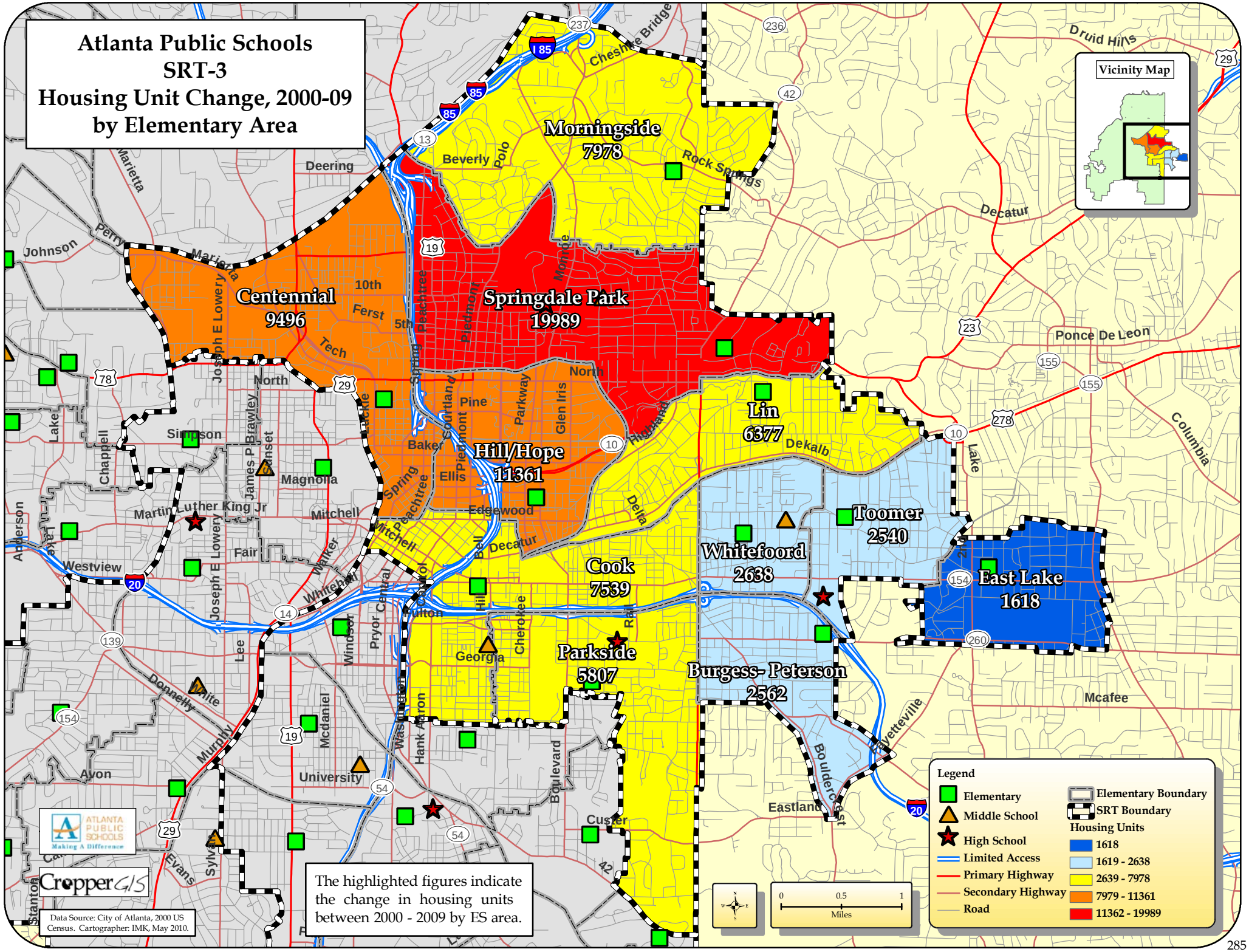
Atlanta Public Schools
SRT-3
Housing Unit Change, 2000-09
by Elementary Area
Vicinity Map
Morningside
7978
Springdale Park
19989
Centennial
9496
Hill/Hope
11361
Lin
6377
Toomer
2540
Whitefoord
2638
East Lake
1618
Cook
7539
Parkside
5807
Burgess- Peterson
2562
Legend
Elementary
Middle School
High School
Limited Access
Primary Highway
Secondary Highway
Road
Elementary Boundary
SRT Boundary
Housing Units
1618
1619 - 2638
2639 - 7978
7979 - 11361
11362 - 19989
0
0.5
1
Miles
The highlighted figures indicate the change in housing units between 2000 - 2009 by ES area.
Data Source: City of Atlanta, 2000 US Census. Cartographer: IMK, May 2010.
CropperGIS
ATLANTA PUBLIC SCHOOLS
Making A Difference

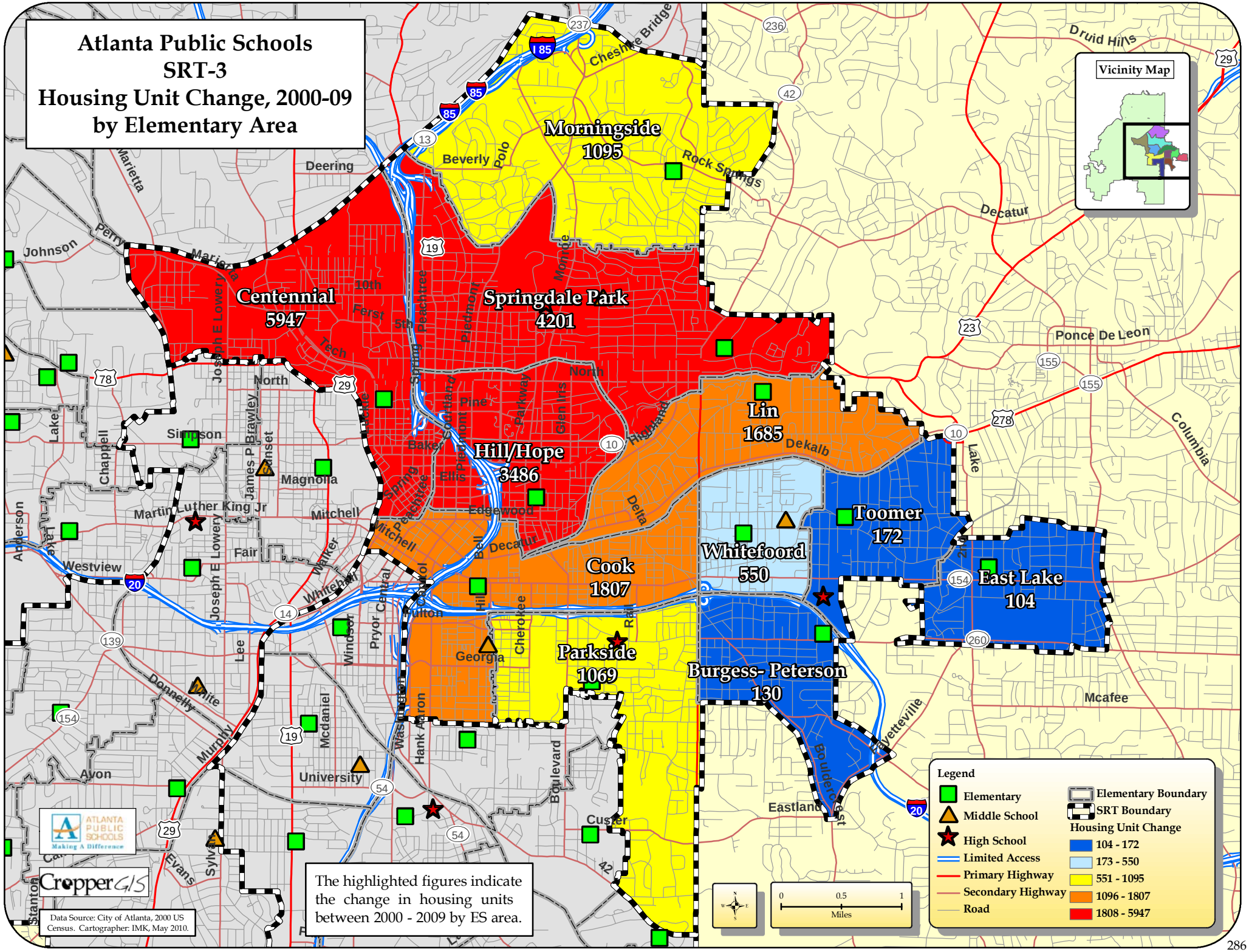
Atlanta Public Schools
SRT-3
Housing Unit Change, 2000-09
by Elementary Area
Vicinity Map
Morningside
1095
Centennial
5947
Springdale Park
4201
Lin
1685
Hill/Hope
3486
Toomer
172
Whitefoord
550
East Lake
104
Cook
1807
Parkside
1069
Burgess- Peterson
130
Legend
Elementary
Middle School
High School
Limited Access
Primary Highway
Secondary Highway
Road
Elementary Boundary
SRT Boundary
Housing Unit Change
104 - 172
173 - 550
551 - 1095
1096 - 1807
1808 - 5947
0
0.5
1
Miles
The highlighted figures indicate the change in housing units between 2000 - 2009 by ES area.
Data Source: City of Atlanta, 2000 US Census. Cartographer: IMK, May 2010.
CropperGIS
ATLANTA PUBLIC SCHOOLS
Making A Difference

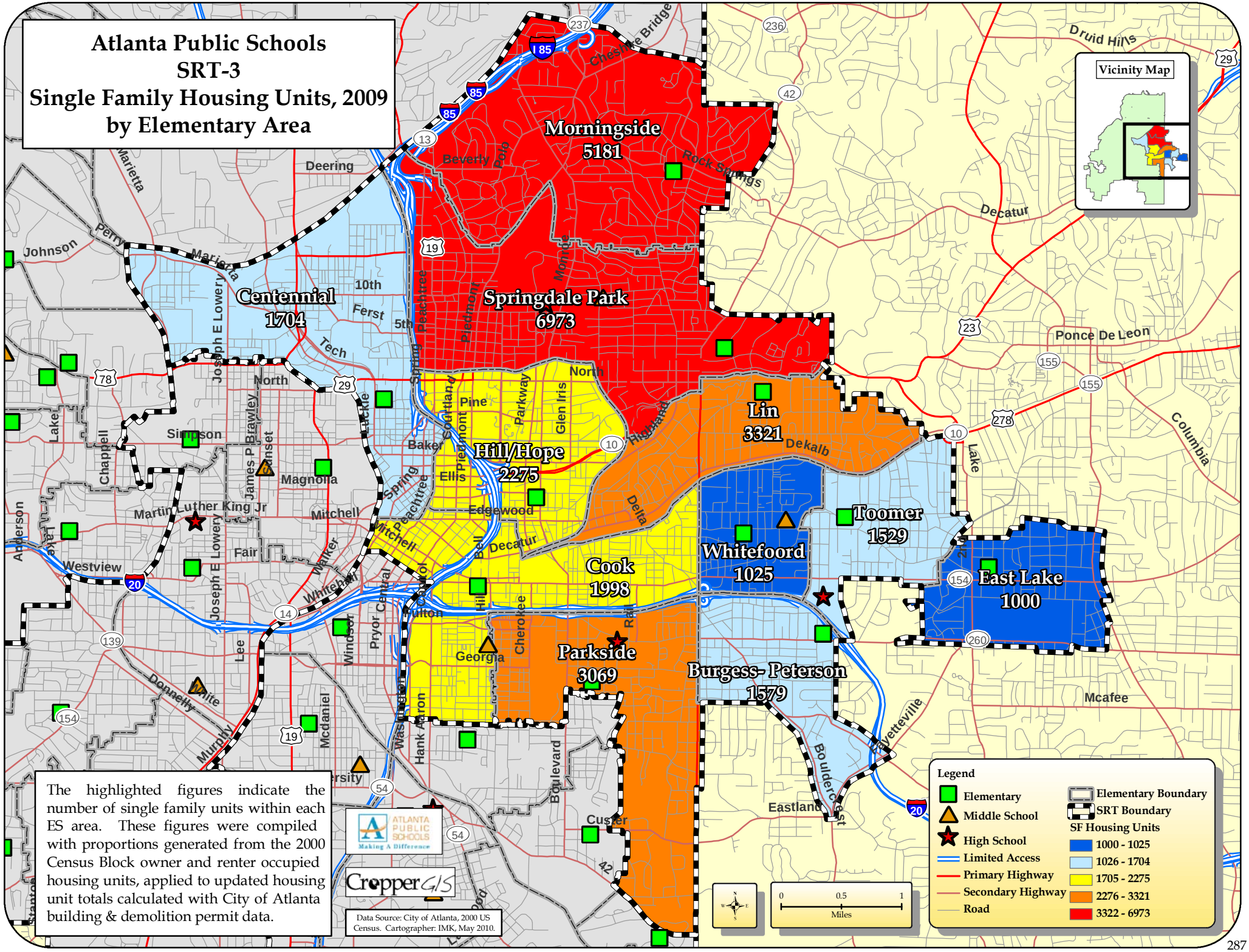
Atlanta Public Schools
SRT-3
Single Family Housing Units, 2009
by Elementary Area
Morningside
5181
Springdale Park
6973
Centennial
1704
Hill/Hope
2275
Lin
3321
Toomer
1529
Whitefoord
1025
Cook
1998
East Lake
1000
Parkside
3069
Burgess- Peterson
1579
Vicinity Map
The highlighted figures indicate the number of single family units within each ES area. These figures were compiled with proportions generated from the 2000 Census Block owner and renter occupied housing units, applied to updated housing unit totals calculated with City of Atlanta building & demolition permit data.
Data Source: City of Atlanta, 2000 US Census. Cartographer: IMK, May 2010.
Legend
Elementary
Middle School
High School
Limited Access
Primary Highway
Secondary Highway
Road
Elementary Boundary
SRT Boundary
SF Housing Units
1000 - 1025
1026 - 1704
1705 - 2275
2276 - 3321
3322 - 6973
0
0.5
1
Miles

Atlanta Public Schools
SRT-3
Multi-Family Housing Units, 2009 by Elementary Area

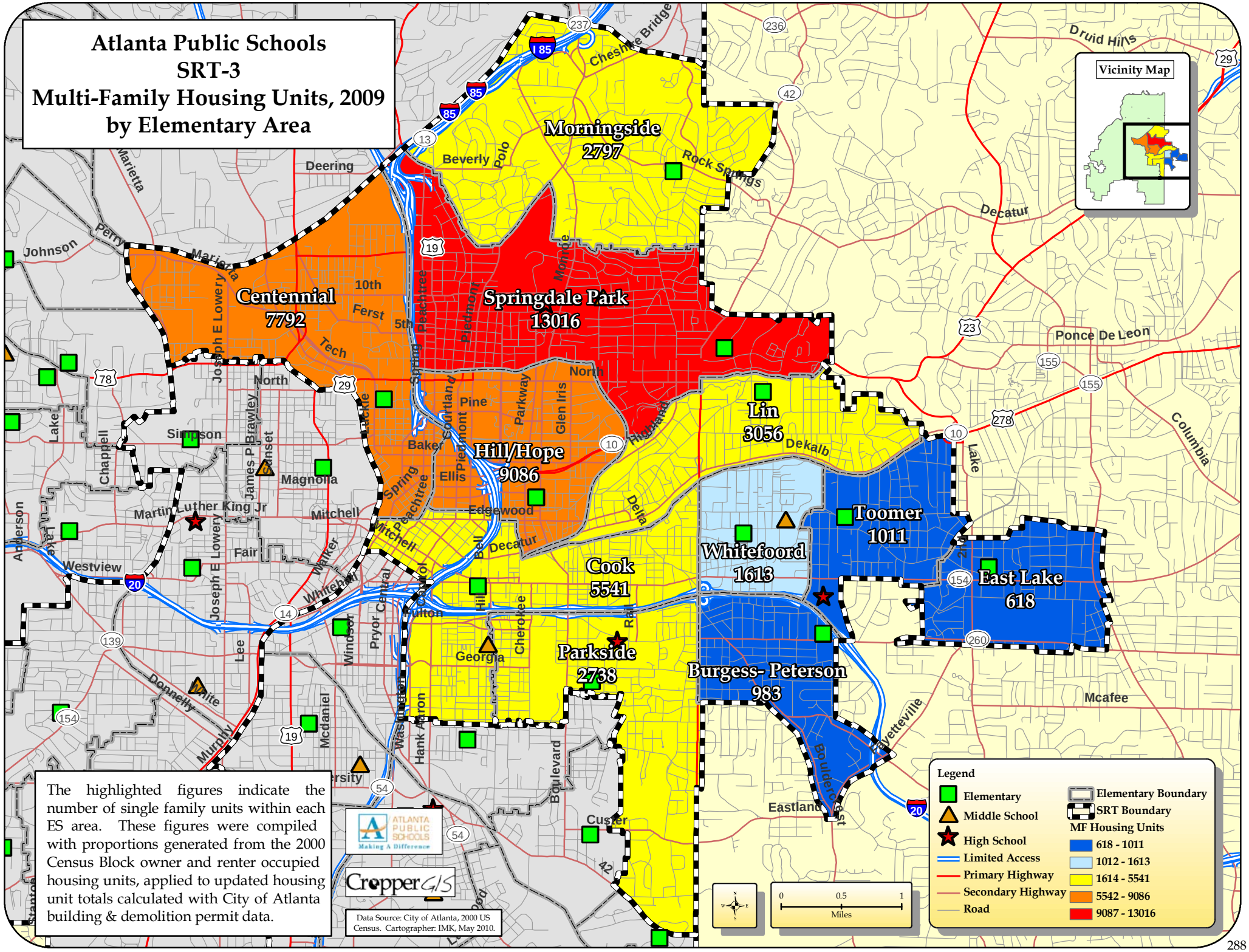

The highlighted figures indicate the number of single family units within each ES area. These figures were compiled with proportions generated from the 2000 Census Block owner and renter occupied housing units, applied to updated housing unit totals calculated with City of Atlanta building & demolition permit data.

Data Source: City of Atlanta, 2000 US Census. Cartographer: IMK, May 2010.

SRT-4

HOUSING UNIT ANALYSIS

Atlanta Public Schools
SRT-4
Total Housing Units, 2000 by Elementary Area

The highlighted figures indicate the number of housing units within each ES area according to the 2000 US Census.

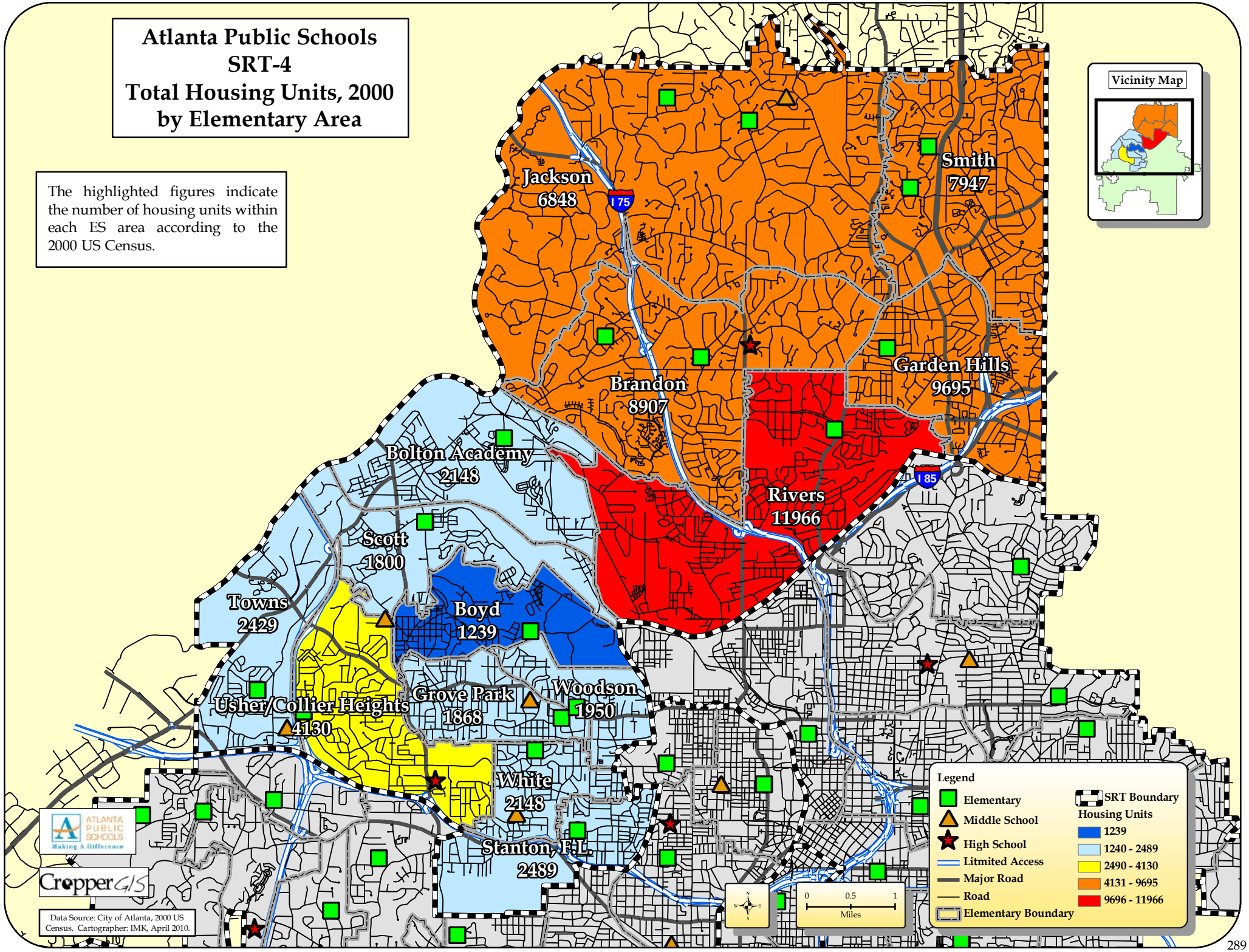

Atlanta Public Schools
SRT-4
Building Permits 2000 - 2009
by Elementary Area

The highlighted figures indicate the number of living units created between 2000-2009 within each ES area. The top number indicates single-family units, and the bottom the number of multi-family units.

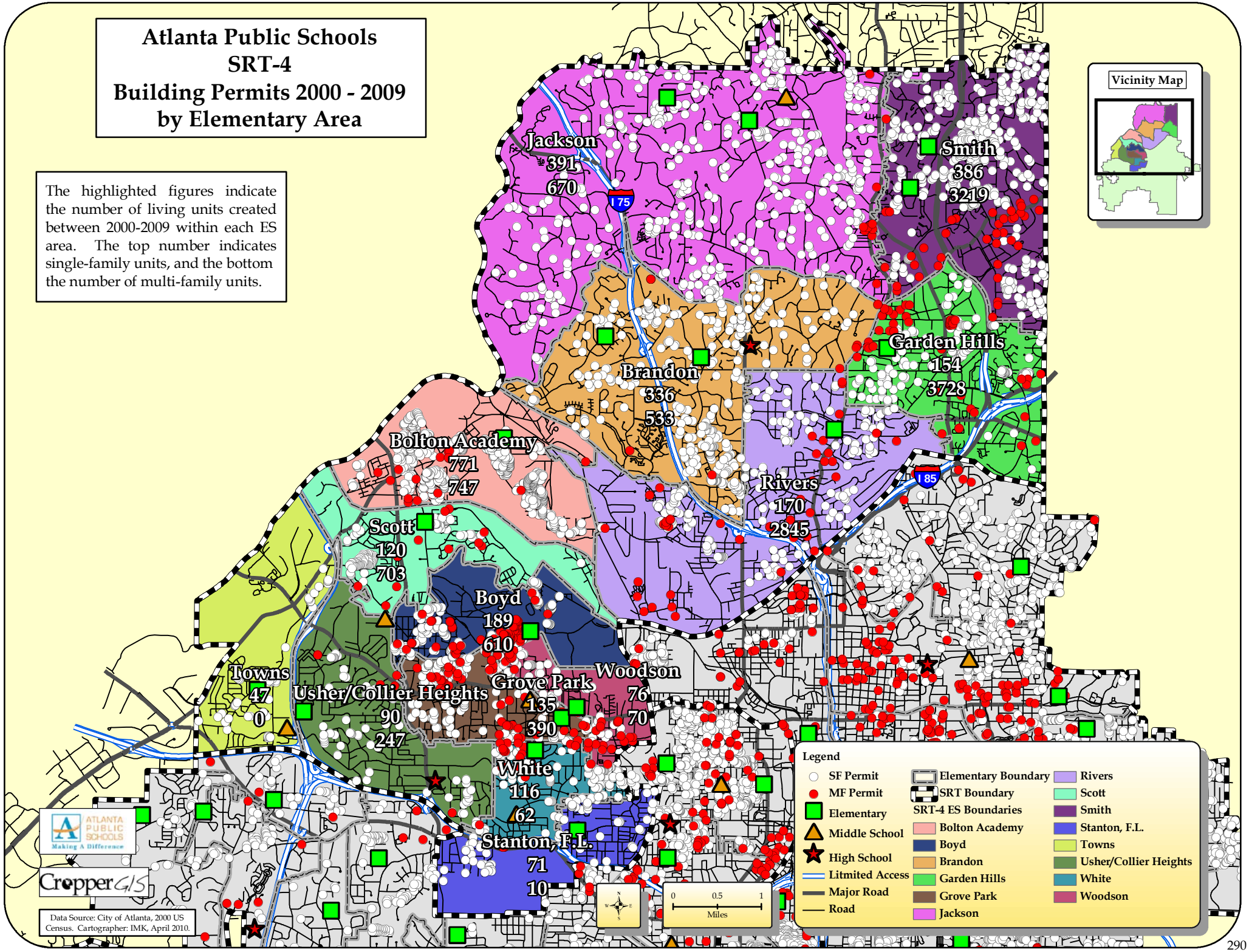

Atlanta Public Schools
SRT-4
Demolition Permits 2000 - 2009
by Elementary Area

The highlighted figures indicate the number of living units removed between 2000-2009 within each ES area. The top number indicates single-family units, and the bottom the number of multi-family units.

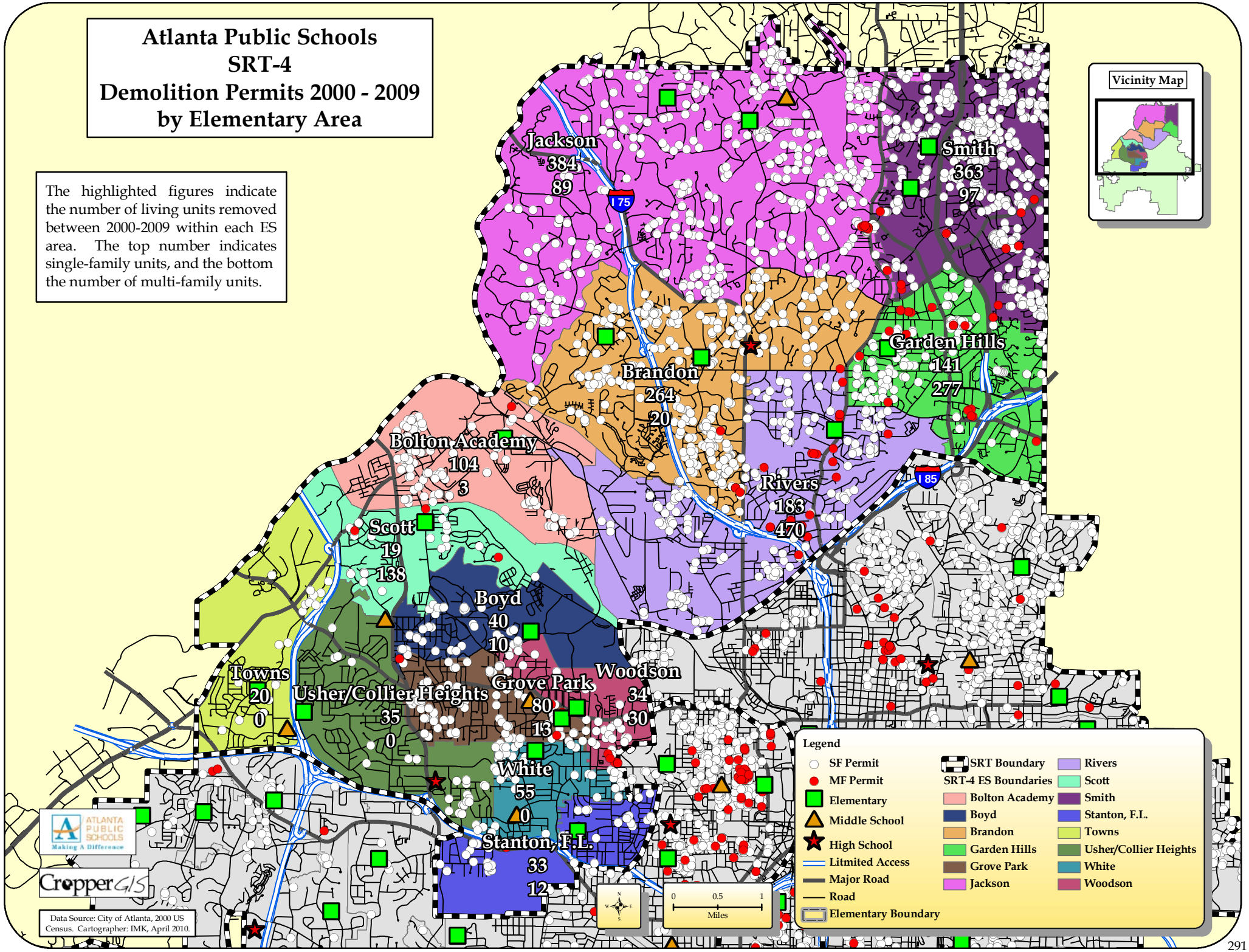

Atlanta Public Schools
SRT-4
Total Housing Units, 2009 by Elementary Area

The highlighted figures indicate the number of housing units within each ES area according to the 2000 US Census and City of Atlanta permit data.

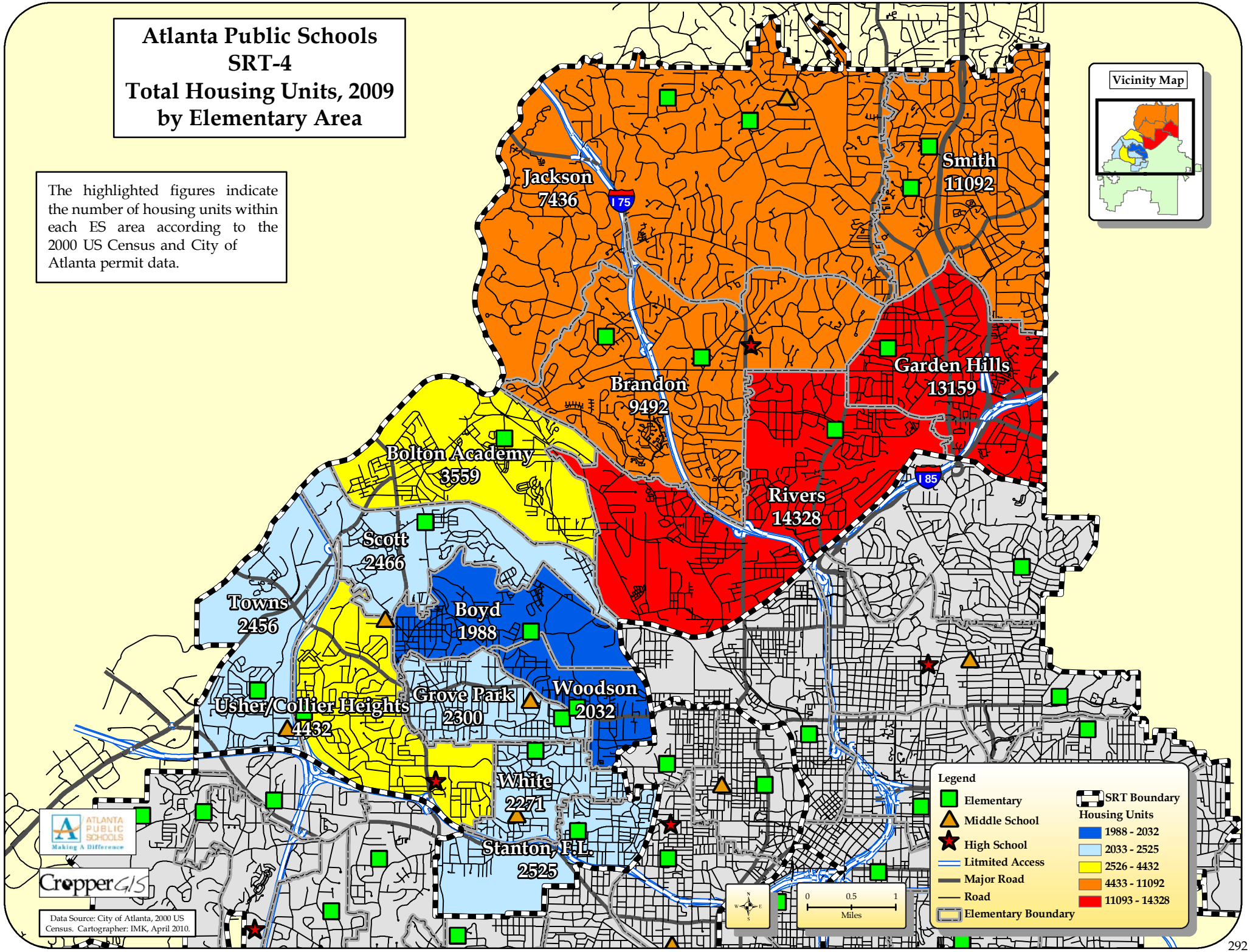

Atlanta Public Schools
SRT-4
Housing Unit Change, 2000 - 2009
by Elementary Area

The highlighted figures indicate the change in housing units between 2000- 2009 by ES area.

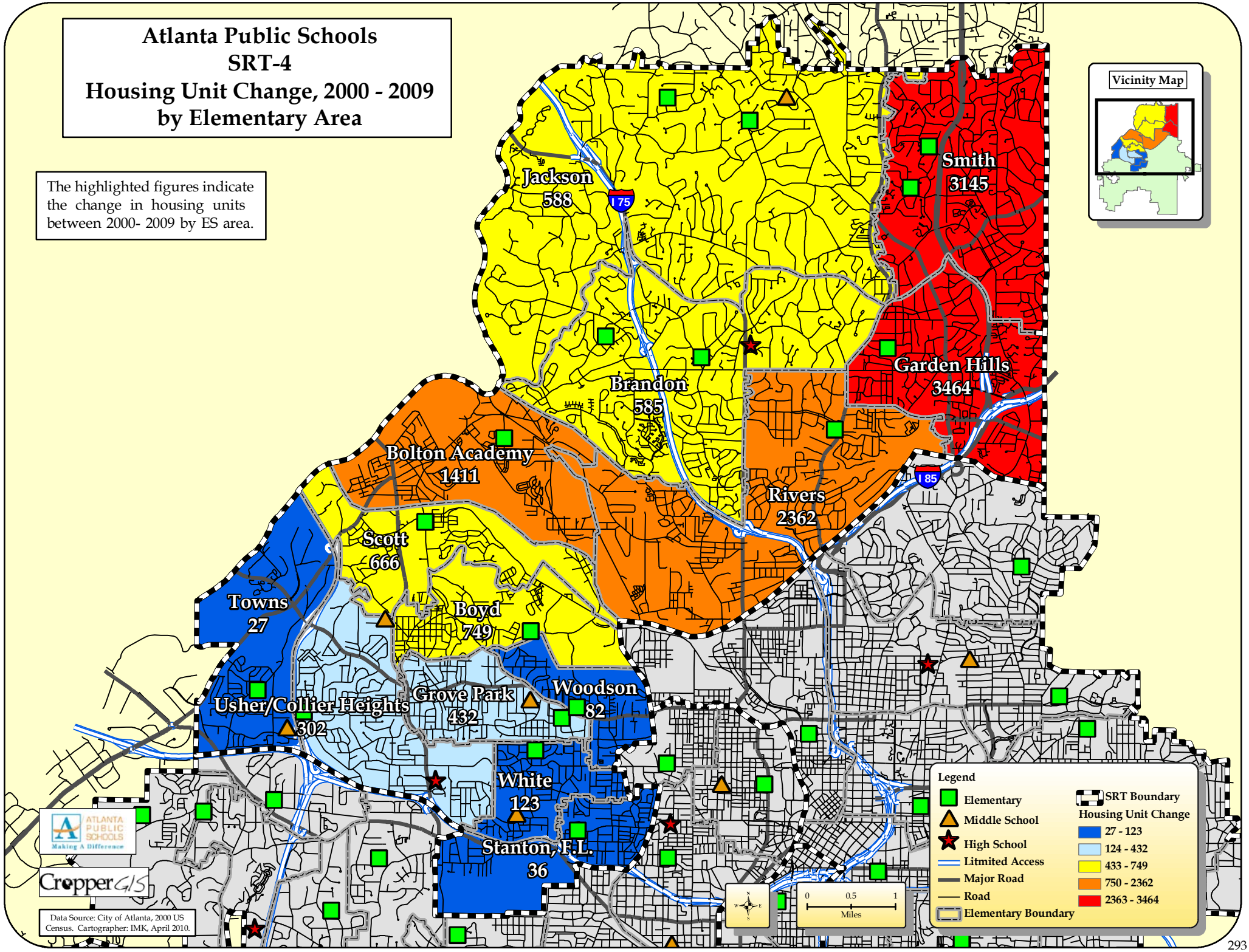

Atlanta Public Schools
SRT-4
Single Family Housing Units, 2009
by Elementary Area

The highlighted figures indicate the number of single family units within each ES area. These figures were compiled with proportions generated from the 2000 Census Block owner and renter occupied housing units, applied to updated housing unit totals calculated with City of Atlanta building & demolition permit data.

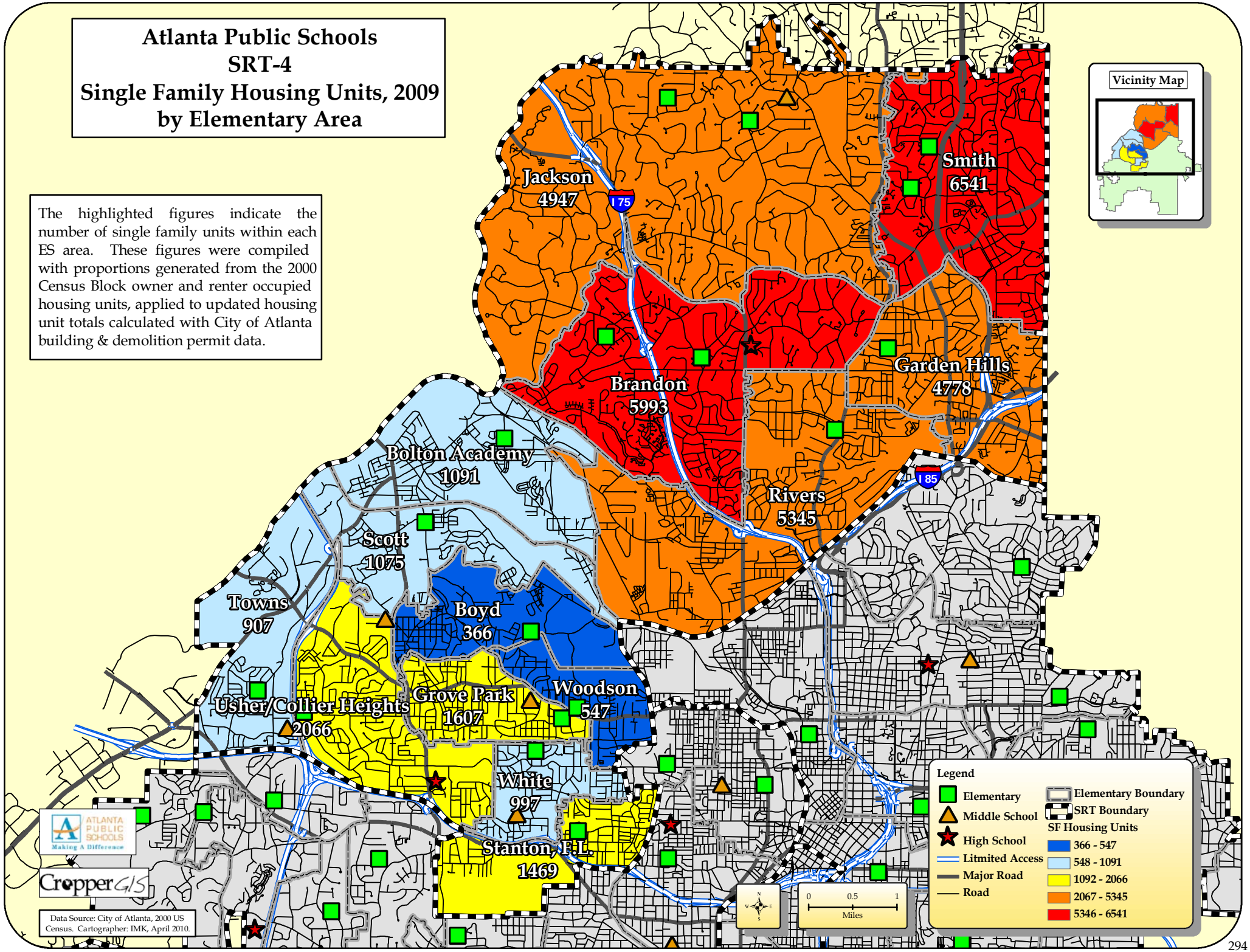

Atlanta Public Schools
SRT-4
Multi-Family Housing Units, 2009
by Elementary Area

The highlighted figures indicate the number of multi-family units within each ES area. These figures were compiled with proportions generated from the 2000 Census Block owner and renter occupied housing units, applied to updated housing unit totals calculated with City of Atlanta building & demolition permit data.

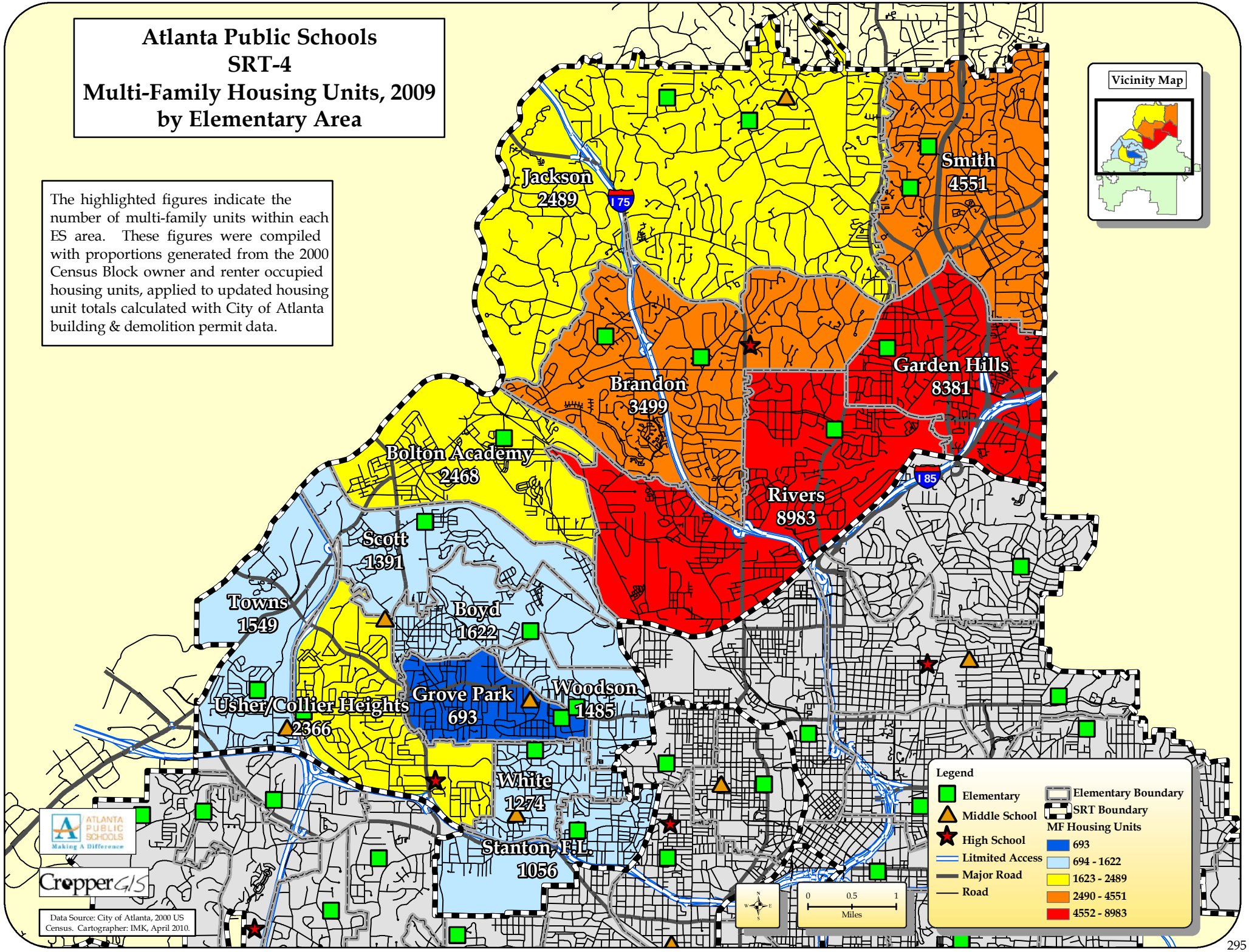

STUDENT YIELD ANALYSIS

This map series illustrates student yield by elementary attendance area. This analysis utilized housing totals calculated in the housing unit examination detailed in another section of this report, along with the 2009-10 school year student data provided by APS. Student yield is calculated by dividing the total number of students by the total number of housing units within a given geography (Student Yield = Students/Housing Units). For example, if an attendance area shows 250 students residing within its area, and a total of 1000 housing units exist, the resulting student yield would be 0.25 students per housing unit (student yield = 250/1000 = 0.25).

When considering the student yields shown by single-family or multi-family housing unit type (in the tables found on each map), please note that these represent a proportion of students according to the proportion of housing unit type found within each area. In other words, students were not able to be link geographically to the housing type they reside in to calculate the exact yield for that housing type.

For example, if a given area has a total of 250 students, and it is known that 150 reside in single-family units and 100 reside in multi-family units, while it is also known that a total of 1000 housing units exist, with 750 of these being single family and 250 being multi-family units. The resulting single-family student yield would be 0.2 students per unit (single family student yield = 150 students/750 single-family units) and the resulting multi-family student yield would be 0.4 students per unit (multi-family student yield = 100 students/250 multi-family units). This method allows for precise correlation between each student's housing residence type and the total number of each housing type within an area.

Due to the methods used to calculate housing unit totals based on the forms of available data, the formerly mentioned method for calculating single and multi-family student yields was not accessible, and a more generalized approach was utilized. The method used in this analysis examined the total number of students and housing unit type within an area, without geo-referencing the students to a particular housing unit type.

Included In this Series

- K-12 Student Yield by Elementary Area
- K-5 Student Yield by Elementary Area
- Grade 6th-8th Student Yield by Elementary Area
- Grade 9th-12th Student Yield by Elementary Area

Map Interpretation

The following explanation serves as a guide for interpreting maps found in this series. Please familiarize yourself with all aspects of any given map prior to making a complete interpretation.

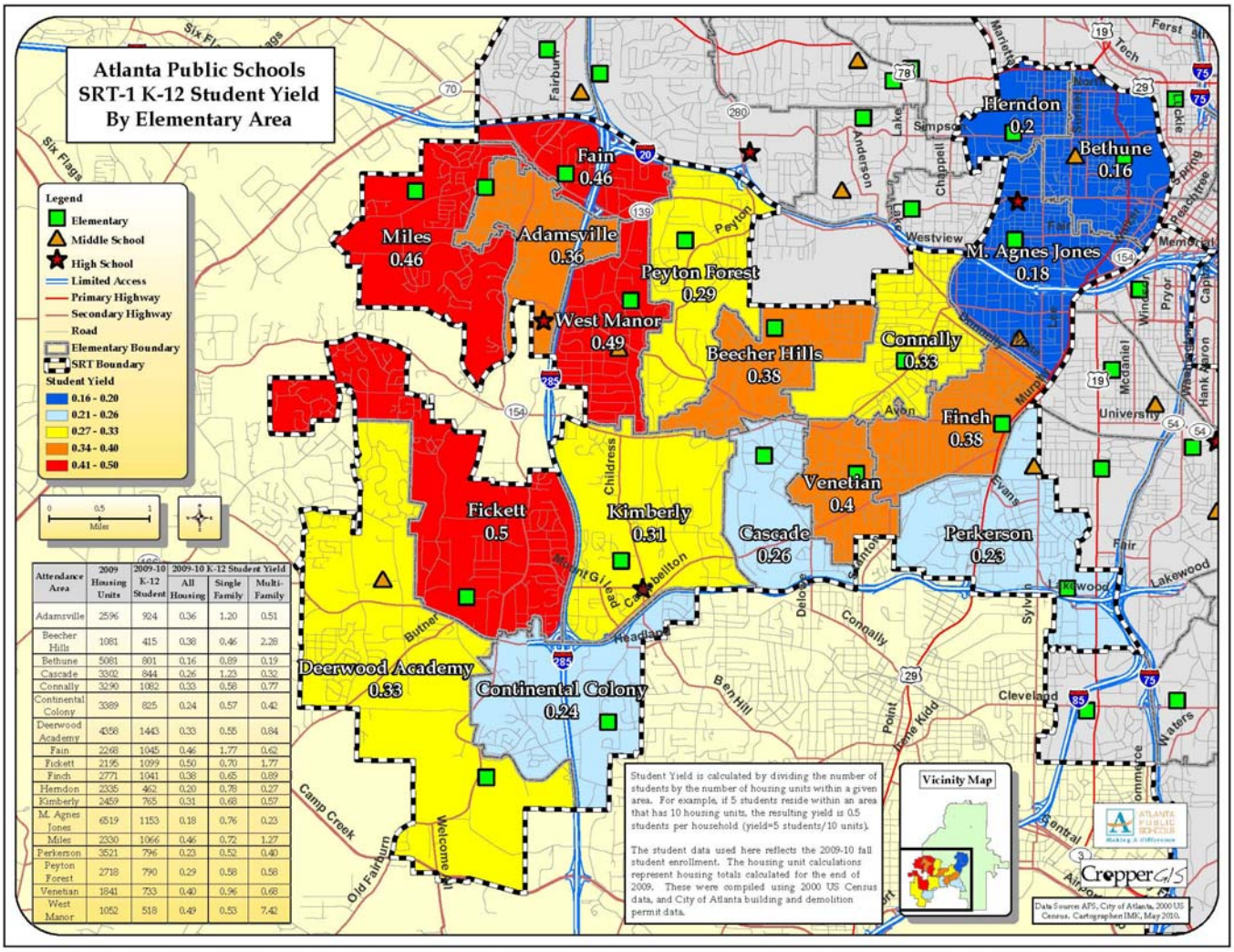

Attendance Area	2009 Housing Units	2009-10 K-12 Student	2009-10 K-12 Student Yield All Housing	Single Family	Multi-Family
Adamsville	2596	924	0.36	1.20	0.51
Beecher Hills	1081	415	0.38	0.46	2.28
Bethune	5081	801	0.16	0.89	0.19
Cascade	3302	844	0.26	1.23	0.32
Connally	3290	1082	0.33	0.58	0.77
Continental Colony	3389	825	0.24	0.57	0.42
Deerwood Academy	4358	1443	0.33	0.55	0.84
Fain	2268	1045	0.46	1.77	0.62
Fickett	2195	1099	0.50	0.70	1.77
Finch	2771	1041	0.38	0.65	0.89
Herndon	2335	462	0.20	0.78	0.27
Kimberly	2459	765	0.31	0.68	0.57
M. Agnes Jones	6519	1153	0.18	0.76	0.23
Miles	2330	1066	0.46	0.72	1.27
Perkerson	3521	796	0.23	0.52	0.40
Peyton Forest	2718	790	0.29	0.58	0.58
Venetian	1841	733	0.40	0.96	0.68
West Manor	1052	518	0.49	0.53	7.42

This type of map shows different values according to a geographic area, in this case elementary attendance area. The attendance areas will fall somewhere on a color ramp between blue and red. The blue colors indicate a lower value while the red colors represent a higher value. The numbers in white below each attendance area's name label indicates the 2009-10 student yield, for the cohort being mapped. The table located on each map shows some of the figures used to calculate student yields, along with student yield by housing type. These tables are also available separately in this appendix.

SRT-1

STUDENT YIELD ANALYSIS

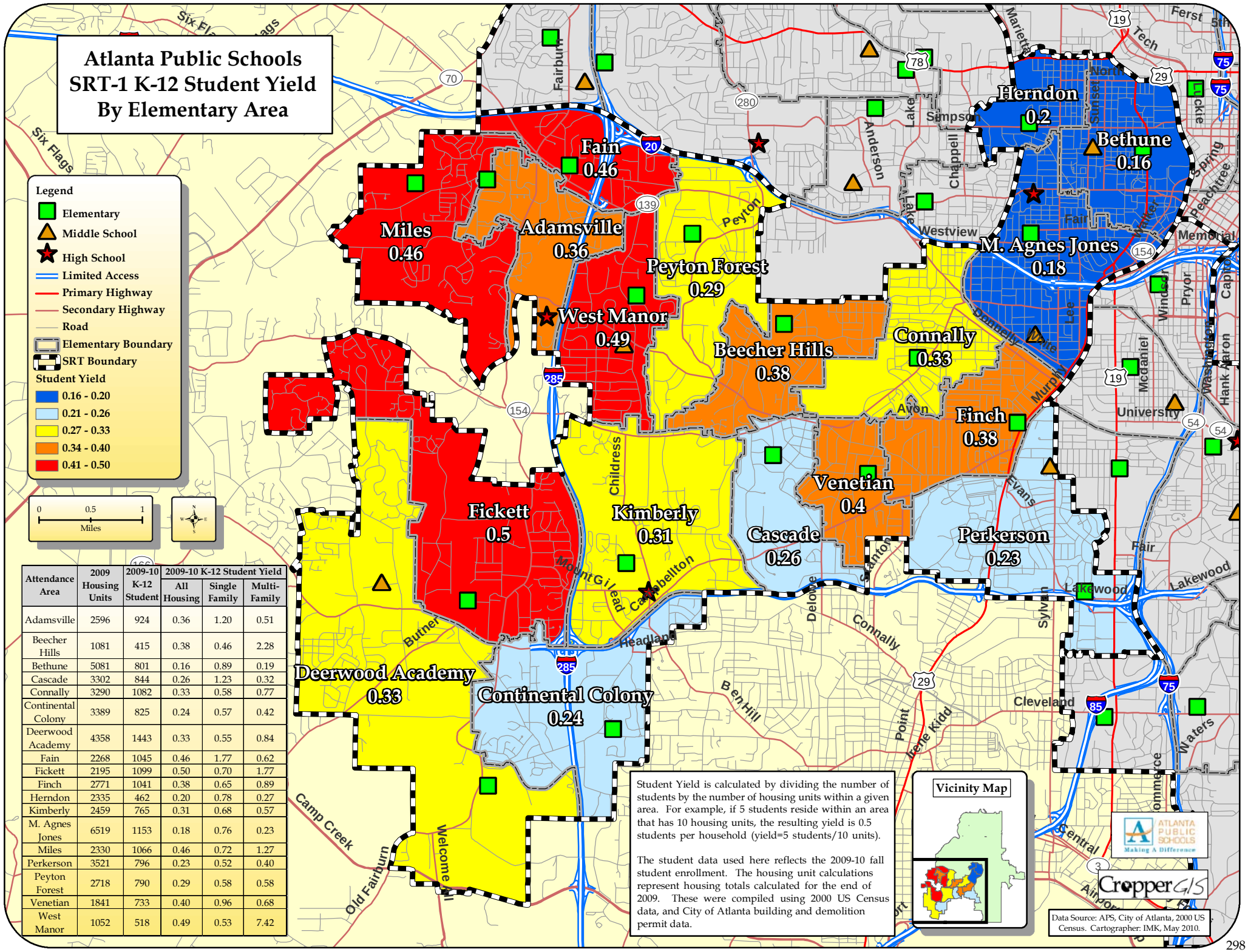

Attendance Area	2009 Housing Units	2009-10 K-12 Student	2009-10 K-12 Student Yield		
			All Housing	Single Family	Multi-Family
Adamsville	2596	924	0.36	1.20	0.51
Beecher Hills	1081	415	0.38	0.46	2.28
Bethune	5081	801	0.16	0.89	0.19
Cascade	3302	844	0.26	1.23	0.32
Connally	3290	1082	0.33	0.58	0.77
Continental Colony	3389	825	0.24	0.57	0.42
Deerwood Academy	4358	1443	0.33	0.55	0.84
Fain	2268	1045	0.46	1.77	0.62
Fickett	2195	1099	0.50	0.70	1.77
Finch	2771	1041	0.38	0.65	0.89
Herndon	2335	462	0.20	0.78	0.27
Kimberly	2459	765	0.31	0.68	0.57
M. Agnes Jones	6519	1153	0.18	0.76	0.23
Miles	2330	1066	0.46	0.72	1.27
Perkerson	3521	796	0.23	0.52	0.40
Peyton Forest	2718	790	0.29	0.58	0.58
Venetian	1841	733	0.40	0.96	0.68
West Manor	1052	518	0.49	0.53	7.42

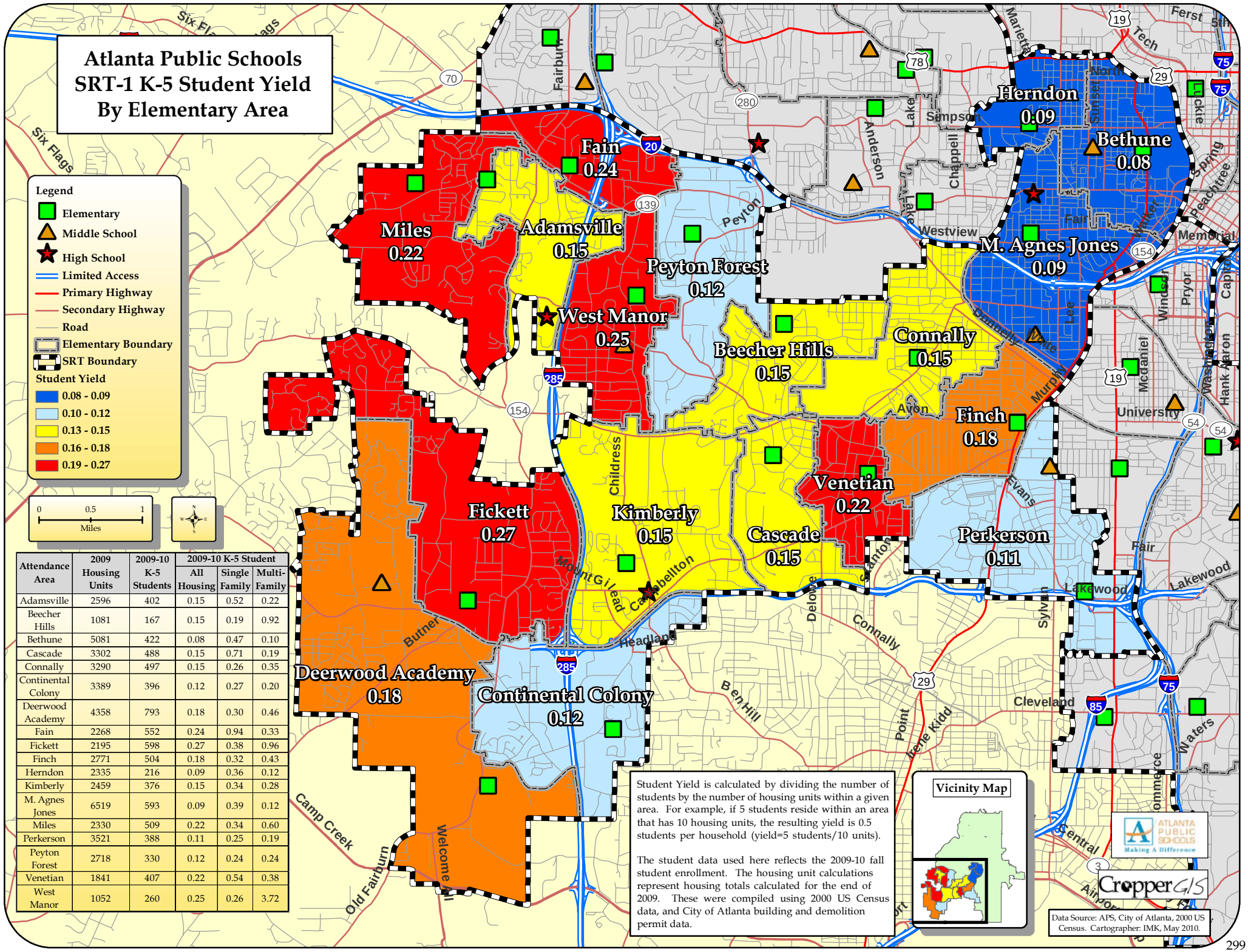

Attendance Area	2009 Housing Units	2009-10 K-5 Students	2009-10 K-5 Student		
			All Housing	Single Family	Multi-Family
Adamsville	2596	402	0.15	0.52	0.22
Beecher Hills	1081	167	0.15	0.19	0.92
Bethune	5081	422	0.08	0.47	0.10
Cascade	3302	488	0.15	0.71	0.19
Connally	3290	497	0.15	0.26	0.35
Continental Colony	3389	396	0.12	0.27	0.20
Deerwood Academy	4358	793	0.18	0.30	0.46
Fain	2268	552	0.24	0.94	0.33
Fickett	2195	598	0.27	0.38	0.96
Finch	2771	504	0.18	0.32	0.43
Herndon	2335	216	0.09	0.36	0.12
Kimberly	2459	376	0.15	0.34	0.28
M. Agnes Jones	6519	593	0.09	0.39	0.12
Miles	2330	509	0.22	0.34	0.60
Perkerson	3521	388	0.11	0.25	0.19
Peyton Forest	2718	330	0.12	0.24	0.24
Venetian	1841	407	0.22	0.54	0.38
West Manor	1052	260	0.25	0.26	3.72

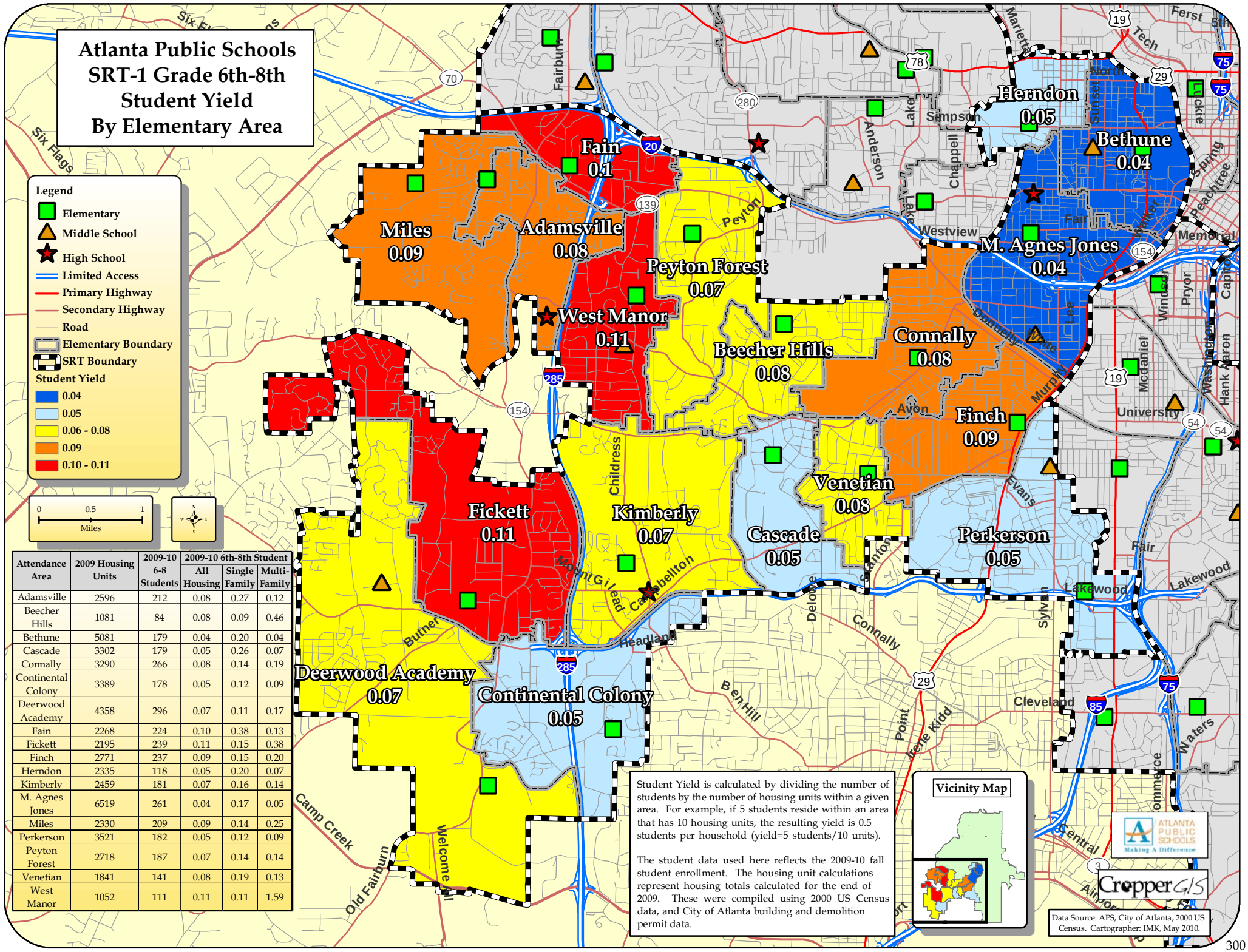

Attendance Area	2009 Housing Units	2009-10 6-8 Students	2009-10 6th-8th Student All Housing	Single Family	Multi-Family
Adamsville	2596	212	0.08	0.27	0.12
Beecher Hills	1081	84	0.08	0.09	0.46
Bethune	5081	179	0.04	0.20	0.04
Cascade	3302	179	0.05	0.26	0.07
Connally	3290	266	0.08	0.14	0.19
Continental Colony	3389	178	0.05	0.12	0.09
Deerwood Academy	4358	296	0.07	0.11	0.17
Fain	2268	224	0.10	0.38	0.13
Fickett	2195	239	0.11	0.15	0.38
Finch	2771	237	0.09	0.15	0.20
Herndon	2335	118	0.05	0.20	0.07
Kimberly	2459	181	0.07	0.16	0.14
M. Agnes Jones	6519	261	0.04	0.17	0.05
Miles	2330	209	0.09	0.14	0.25
Perkerson	3521	182	0.05	0.12	0.09
Peyton Forest	2718	187	0.07	0.14	0.14
Venetian	1841	141	0.08	0.19	0.13
West Manor	1052	111	0.11	0.11	1.59

Atlanta Public Schools SRT-1 Grade 9th-12th Student Yield By Elementary Area

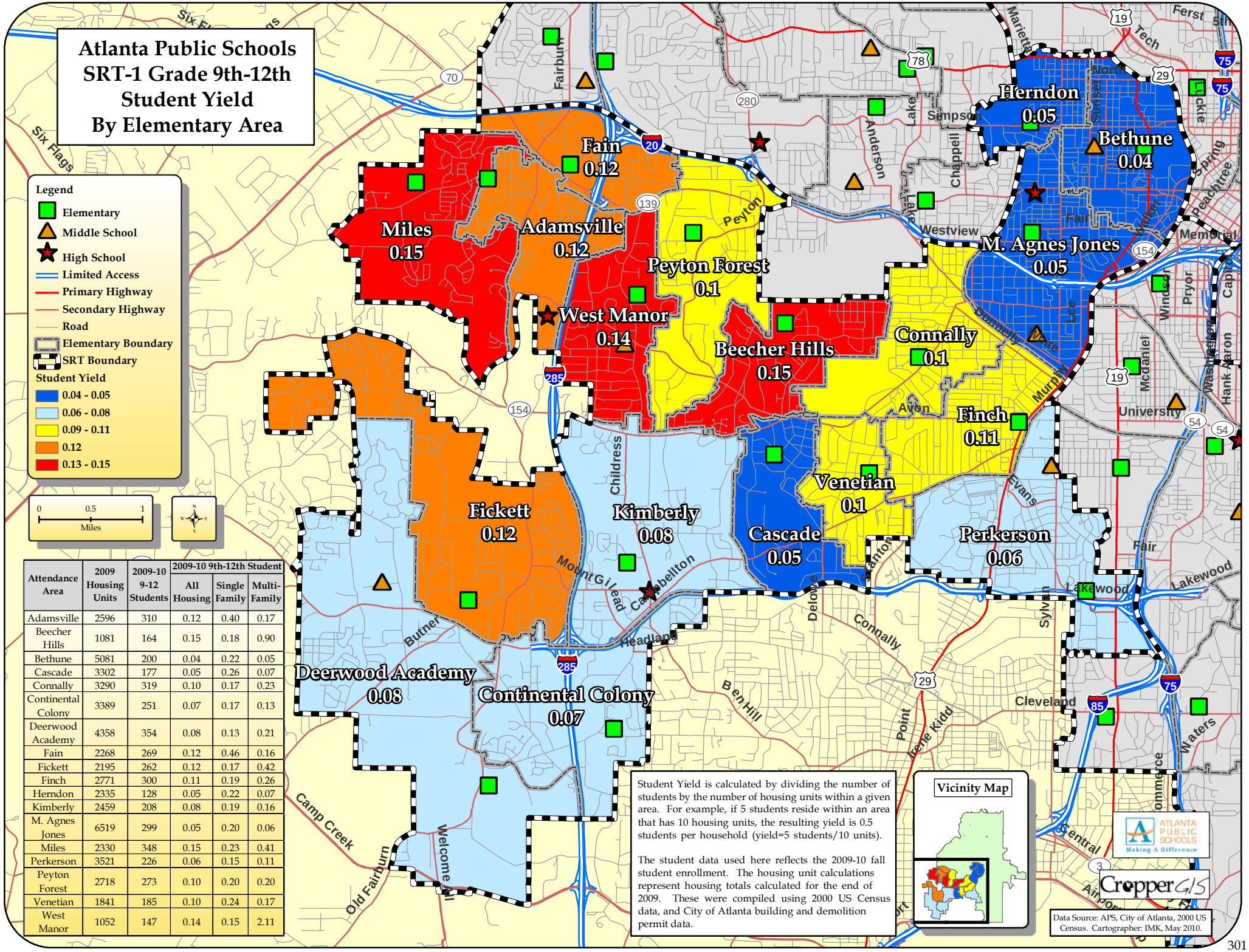

Attendance Area	2009 Housing Units	2009-10 9-12 Students	2009-10 9th-12th Student		
			All Housing	Single Family	Multi-Family
Adamsville	2596	310	0.12	0.40	0.17
Beecher Hills	1081	164	0.15	0.18	0.90
Bethune	5081	200	0.04	0.22	0.05
Cascade	3302	177	0.05	0.26	0.07
Connally	3290	319	0.10	0.17	0.23
Continental Colony	3389	251	0.07	0.17	0.13
Deerwood Academy	4358	354	0.08	0.13	0.21
Fain	2268	269	0.12	0.46	0.16
Fickett	2195	262	0.12	0.17	0.42
Finch	2771	300	0.11	0.19	0.26
Herndon	2335	128	0.05	0.22	0.07
Kimberly	2459	208	0.08	0.19	0.16
M. Agnes Jones	6519	299	0.05	0.20	0.06
Miles	2330	348	0.15	0.23	0.41
Perkerson	3521	226	0.06	0.15	0.11
Peyton Forest	2718	273	0.10	0.20	0.20
Venetian	1841	185	0.10	0.24	0.17
West Manor	1052	147	0.14	0.15	2.11

Student Yield is calculated by dividing the number of students by the number of housing units within a given area. For example, if 5 students reside within an area that has 10 housing units, the resulting yield is 0.5 students per household (yield=5 students/10 units).

The student data used here reflects the 2009-10 fall student enrollment. The housing unit calculations represent housing totals calculated for the end of 2009. These were compiled using 2000 US Census data, and City of Atlanta building and demolition permit data.

Data Source: APS, City of Atlanta, 2000 US Census. Cartographer: IMK, May 2010.

SRT-2

STUDENT YIELD ANALYSIS

Atlanta Public Schools SRT-2 K-12 Student Yield By Elementary Area

Student Yield is calculated by dividing the number of students by the number of housing units within a given area. For example, if 5 students reside within an area that has 10 housing units, the resulting yield is 0.5 students per household (yield=5 students/10 units).

The student data used here reflects the 2009-10 fall student enrollment. The housing unit calculations represent housing totals calculated for the end of 2009. These were compiled using 2000 US Census data, and City of Atlanta building and demolition permit data.

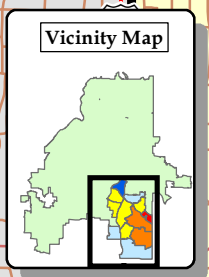

Attendance Area	2009 Housing Units	2009-10 K-12 Students	2009-10 K-12 Student Yield		
			All Housing	Single Family	Multi-Family
Benteen	1207	431	0.36	1.06	0.54
Capitol View	1288	464	0.36	0.58	0.94
Cleveland	1892	775	0.41	1.08	0.66
Dobbs	2429	1158	0.48	1.00	0.91
Dunbar	2398	553	0.23	1.83	0.26
Gideons	2804	1077	0.38	1.10	0.59
Heritage Academy	2654	841	0.32	0.89	0.49
Humphries	1694	727	0.43	0.98	0.76
Hutchinson	1979	660	0.33	1.10	0.48
Slater	3501	1346	0.38	0.97	0.64
Stanton, D.H.	2485	755	0.30	0.76	0.51
Thomasville	898	638	0.71	1.62	1.27

0 0.5 1 Miles

Data Source: Atlanta Public Schools, US Census Bureau, City of Atlanta. Cartographer: IMK, May 2010.

Atlanta Public Schools SRT-2 K-5 Student Yield By Elementary Area

Student Yield is calculated by dividing the number of students by the number of housing units within a given area. For example, if 5 students reside within an area that has 10 housing units, the resulting yield is 0.5 students per household (yield=5 students/10 units).

The student data used here reflects the 2009-10 fall student enrollment. The housing unit calculations represent housing totals calculated for the end of 2009. These were compiled using 2000 US Census data, and City of Atlanta building and demolition permit data.

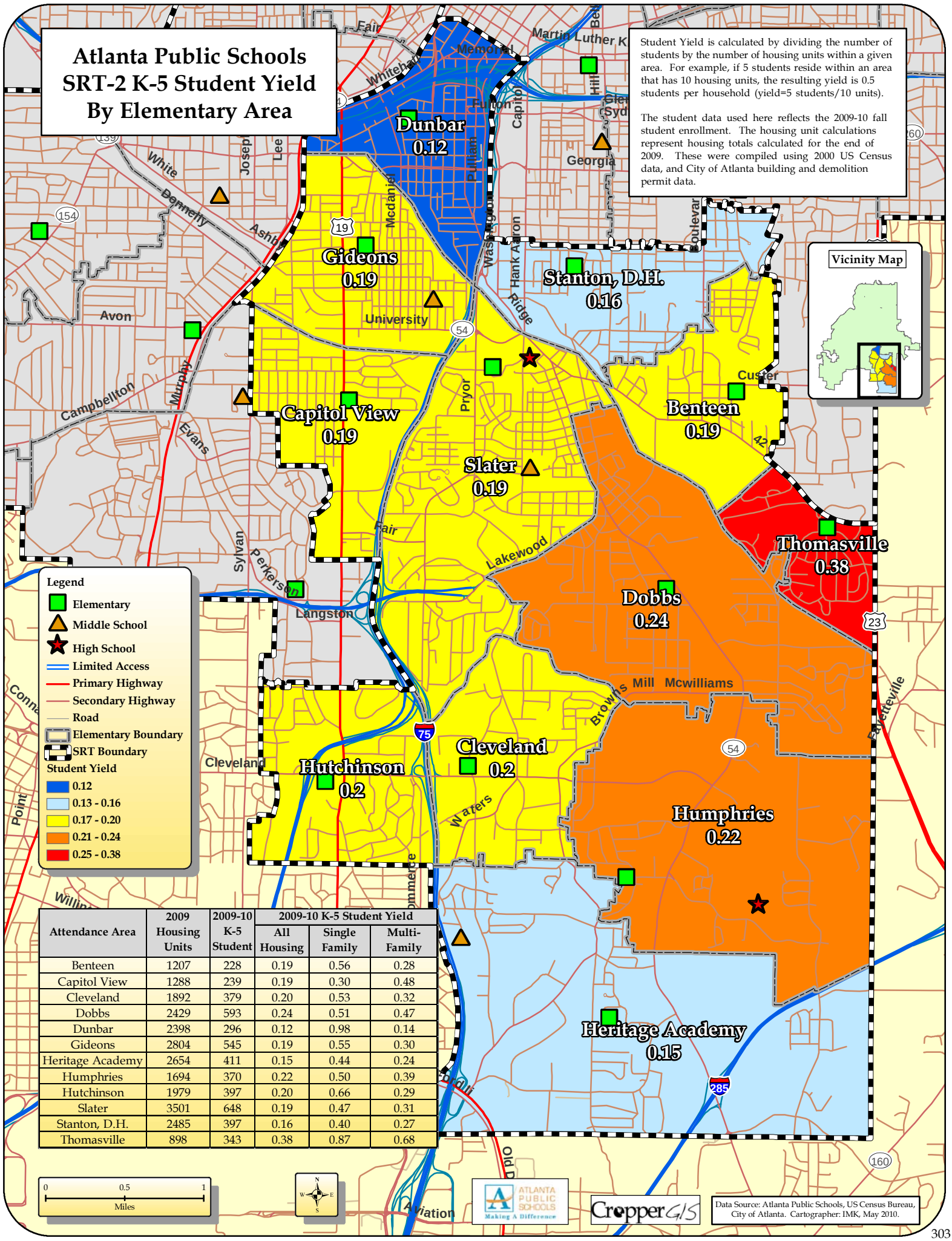

Attendance Area	2009 Housing Units	2009-10 K-5 Student	2009-10 K-5 Student Yield		
			All Housing	Single Family	Multi-Family
Benteen	1207	228	0.19	0.56	0.28
Capitol View	1288	239	0.19	0.30	0.48
Cleveland	1892	379	0.20	0.53	0.32
Dobbs	2429	593	0.24	0.51	0.47
Dunbar	2398	296	0.12	0.98	0.14
Gideons	2804	545	0.19	0.55	0.30
Heritage Academy	2654	411	0.15	0.44	0.24
Humphries	1694	370	0.22	0.50	0.39
Hutchinson	1979	397	0.20	0.66	0.29
Slater	3501	648	0.19	0.47	0.31
Stanton, D.H.	2485	397	0.16	0.40	0.27
Thomasville	898	343	0.38	0.87	0.68

Atlanta Public Schools SRT-2 Grade 6th-8th Student Yield By Elementary Area

Student Yield is calculated by dividing the number of students by the number of housing units within a given area. For example, if 5 students reside within an area that has 10 housing units, the resulting yield is 0.5 students per household (yield=5 students/10 units).

The student data used here reflects the 2009-10 fall student enrollment. The housing unit calculations represent housing totals calculated for the end of 2009. These were compiled using 2000 US Census data, and City of Atlanta building and demolition permit data.

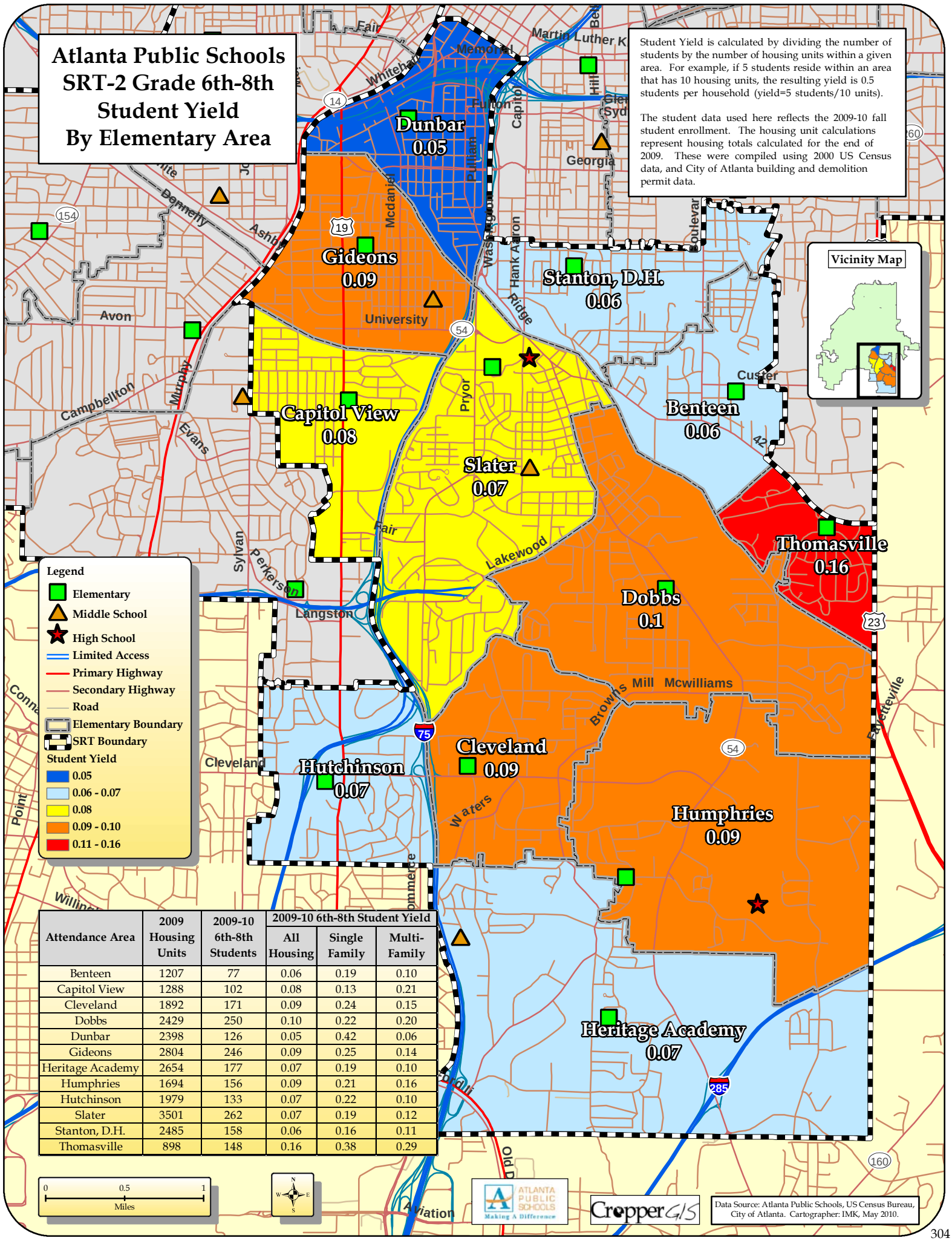

Attendance Area	2009 Housing Units	2009-10 6th-8th Students	2009-10 6th-8th Student Yield		
			All Housing	Single Family	Multi-Family
Benteen	1207	77	0.06	0.19	0.10
Capitol View	1288	102	0.08	0.13	0.21
Cleveland	1892	171	0.09	0.24	0.15
Dobbs	2429	250	0.10	0.22	0.20
Dunbar	2398	126	0.05	0.42	0.06
Gideons	2804	246	0.09	0.25	0.14
Heritage Academy	2654	177	0.07	0.19	0.10
Humphries	1694	156	0.09	0.21	0.16
Hutchinson	1979	133	0.07	0.22	0.10
Slater	3501	262	0.07	0.19	0.12
Stanton, D.H.	2485	158	0.06	0.16	0.11
Thomasville	898	148	0.16	0.38	0.29

0 0.5 1 Miles

Data Source: Atlanta Public Schools, US Census Bureau, City of Atlanta. Cartographer: IMK, May 2010.

Atlanta Public Schools SRT-2 Grade 9th-12th Student Yield By Elementary Area

Student Yield is calculated by dividing the number of students by the number of housing units within a given area. For example, if 5 students reside within an area that has 10 housing units, the resulting yield is 0.5 students per household (yield=5 students/10 units).

The student data used here reflects the 2009-10 fall student enrollment. The housing unit calculations represent housing totals calculated for the end of 2009. These were compiled using 2000 US Census data, and City of Atlanta building and demolition permit data.

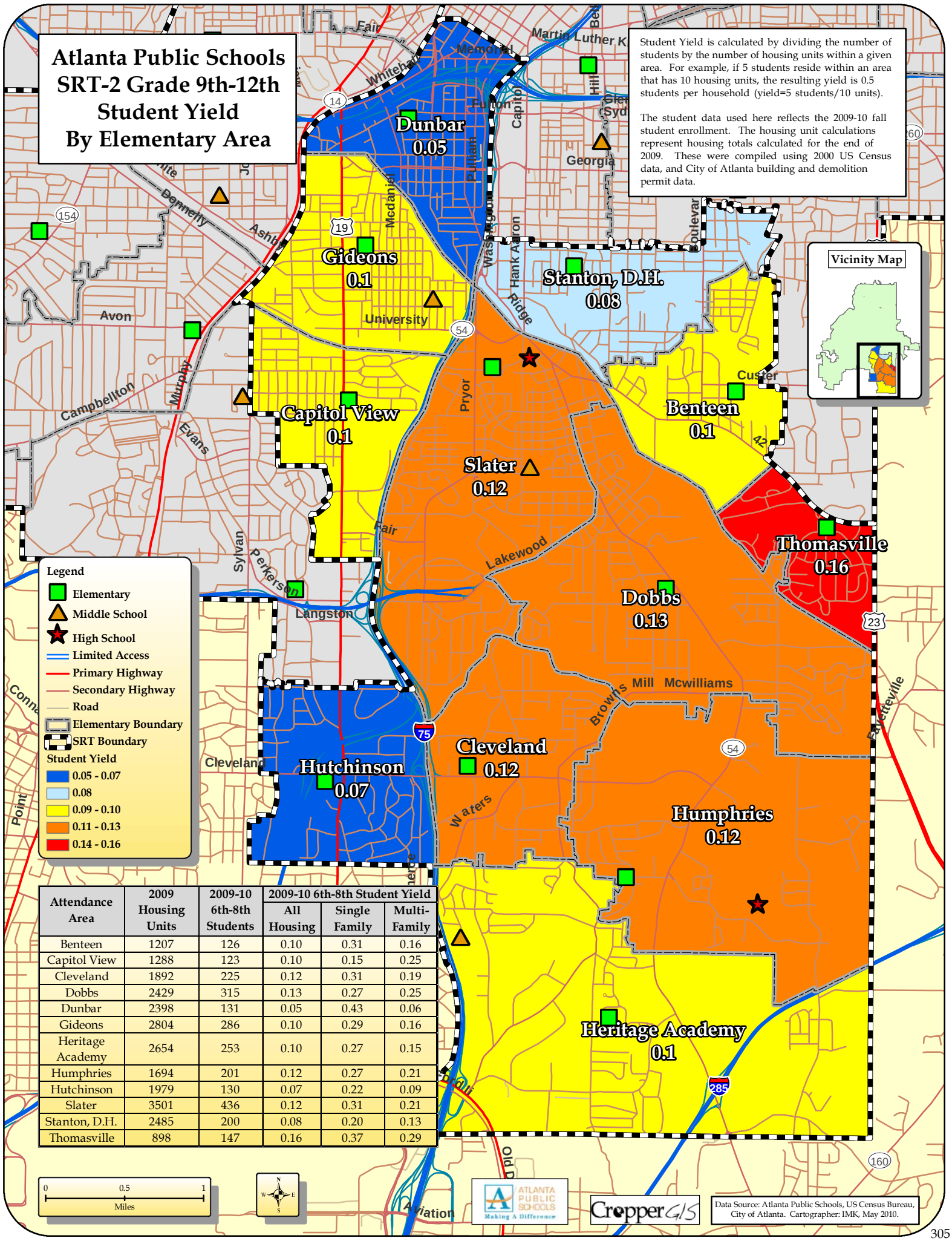

Attendance Area	2009 Housing Units	2009-10 6th-8th Students	2009-10 6th-8th Student Yield		
			All Housing	Single Family	Multi-Family
Benteen	1207	126	0.10	0.31	0.16
Capitol View	1288	123	0.10	0.15	0.25
Cleveland	1892	225	0.12	0.31	0.19
Dobbs	2429	315	0.13	0.27	0.25
Dunbar	2398	131	0.05	0.43	0.06
Gideons	2804	286	0.10	0.29	0.16
Heritage Academy	2654	253	0.10	0.27	0.15
Humphries	1694	201	0.12	0.27	0.21
Hutchinson	1979	130	0.07	0.22	0.09
Slater	3501	436	0.12	0.31	0.21
Stanton, D.H.	2485	200	0.08	0.20	0.13
Thomasville	898	147	0.16	0.37	0.29

SRT-3

STUDENT YIELD ANALYSIS

Atlanta Public Schools SRT-3 K-12 Student Yield By Elementary Area

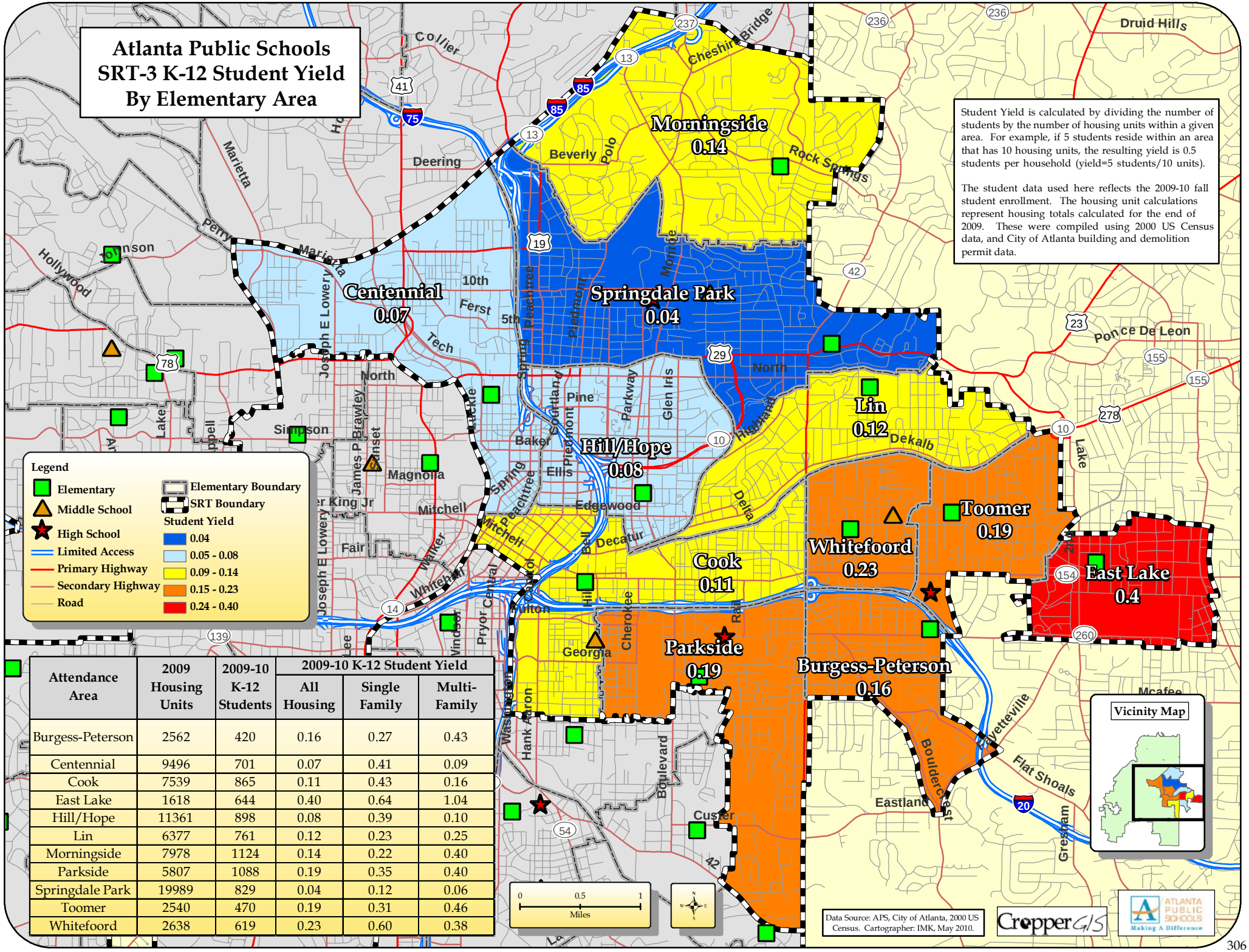

Student Yield is calculated by dividing the number of students by the number of housing units within a given area. For example, if 5 students reside within an area that has 10 housing units, the resulting yield is 0.5 students per household (yield=5 students/10 units).

The student data used here reflects the 2009-10 fall student enrollment. The housing unit calculations represent housing totals calculated for the end of 2009. These were compiled using 2000 US Census data, and City of Atlanta building and demolition permit data.

Attendance Area	2009 Housing Units	2009-10 K-12 Students	2009-10 K-12 Student Yield		
			All Housing	Single Family	Multi-Family
Burgess-Peterson	2562	420	0.16	0.27	0.43
Centennial	9496	701	0.07	0.41	0.09
Cook	7539	865	0.11	0.43	0.16
East Lake	1618	644	0.40	0.64	1.04
Hill/Hope	11361	898	0.08	0.39	0.10
Lin	6377	761	0.12	0.23	0.25
Morningside	7978	1124	0.14	0.22	0.40
Parkside	5807	1088	0.19	0.35	0.40
Springdale Park	19989	829	0.04	0.12	0.06
Toomer	2540	470	0.19	0.31	0.46
Whitefoord	2638	619	0.23	0.60	0.38

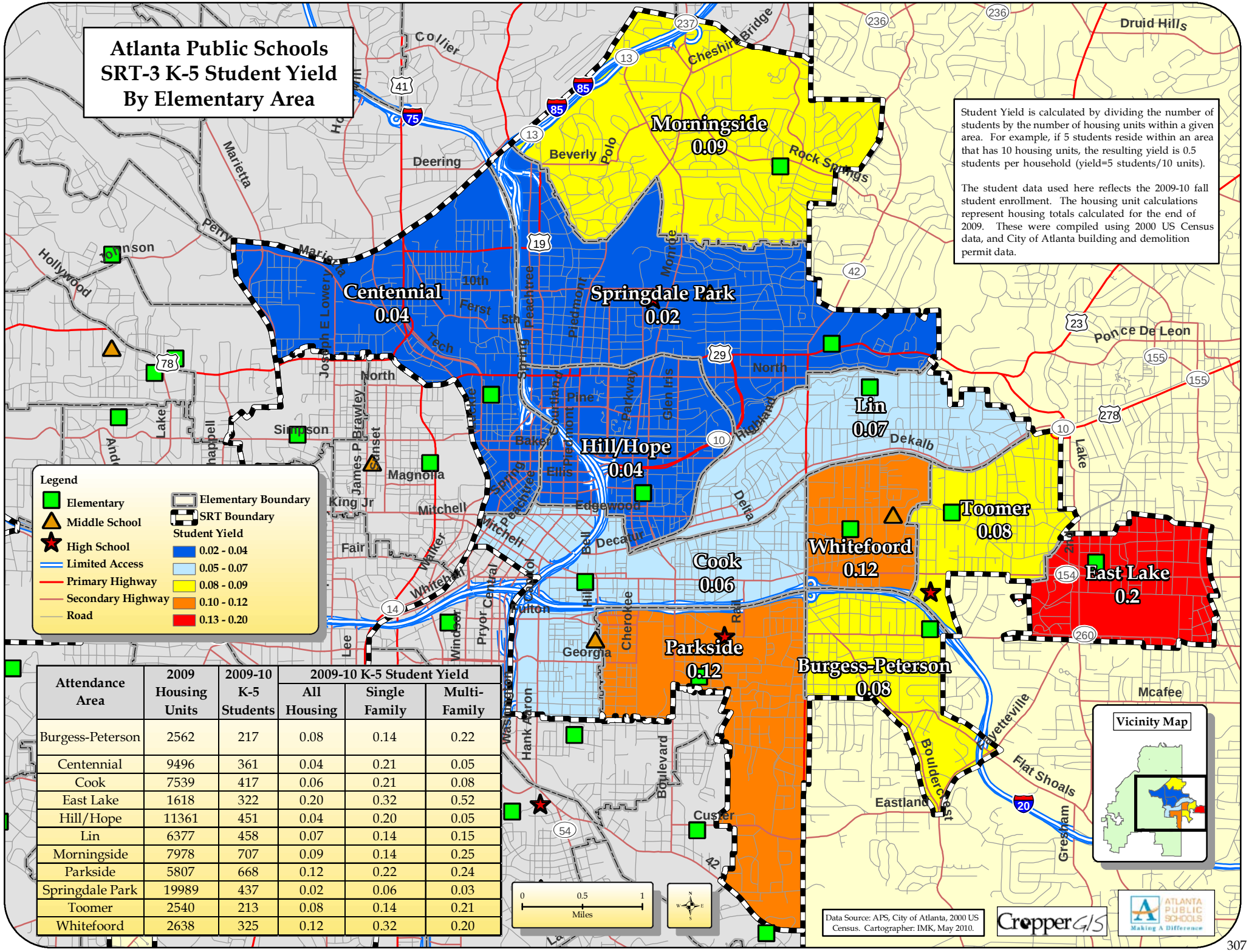

Attendance Area	2009 Housing Units	2009-10 K-5 Students	2009-10 K-5 Student Yield		
			All Housing	Single Family	Multi-Family
Burgess-Peterson	2562	217	0.08	0.14	0.22
Centennial	9496	361	0.04	0.21	0.05
Cook	7539	417	0.06	0.21	0.08
East Lake	1618	322	0.20	0.32	0.52
Hill/Hope	11361	451	0.04	0.20	0.05
Lin	6377	458	0.07	0.14	0.15
Morningside	7978	707	0.09	0.14	0.25
Parkside	5807	668	0.12	0.22	0.24
Springdale Park	19989	437	0.02	0.06	0.03
Toomer	2540	213	0.08	0.14	0.21
Whitefoord	2638	325	0.12	0.32	0.20

Atlanta Public Schools SRT-3 Grade 6th-8th Student Yield By Elementary Area

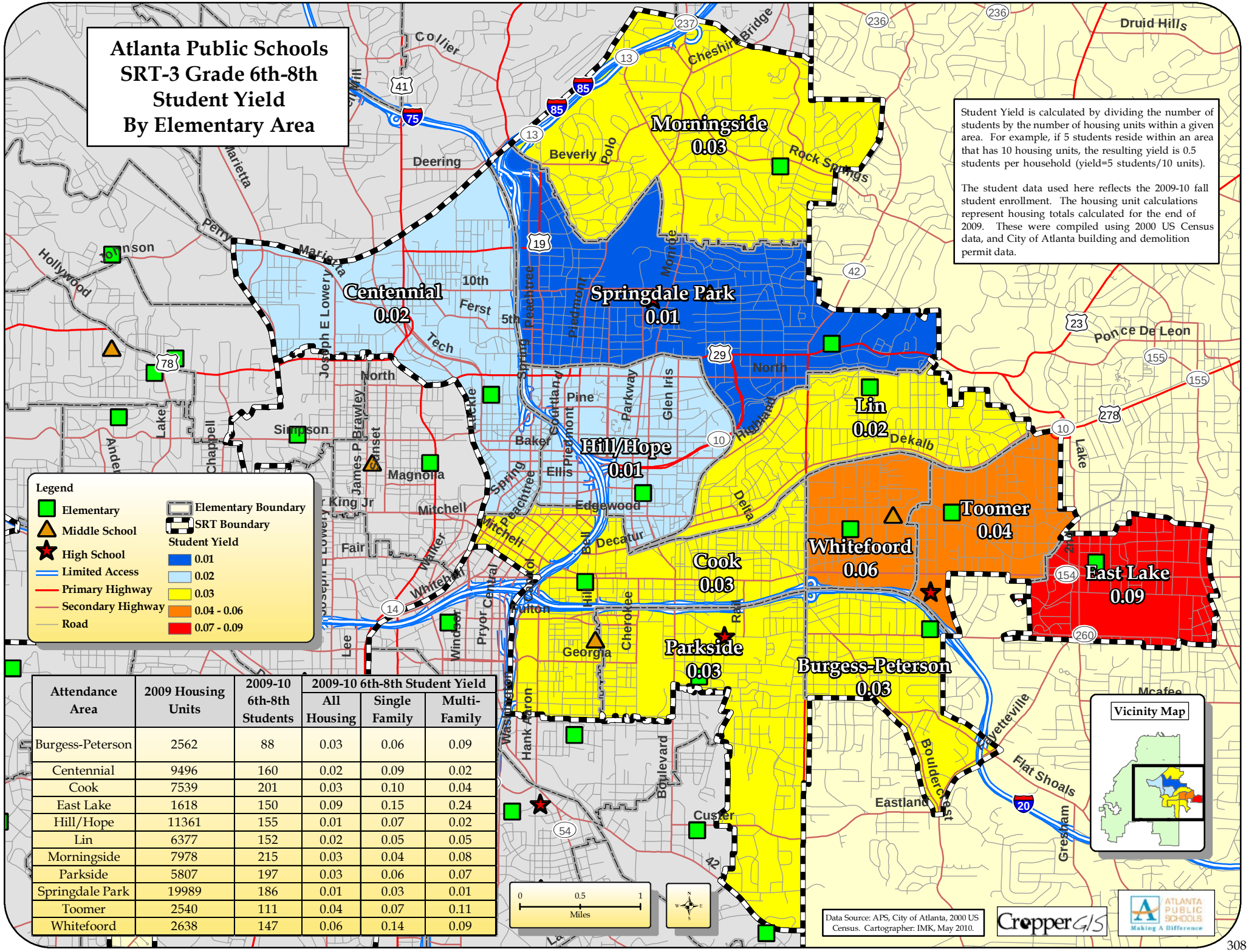

Student Yield is calculated by dividing the number of students by the number of housing units within a given area. For example, if 5 students reside within an area that has 10 housing units, the resulting yield is 0.5 students per household (yield=5 students/10 units).

The student data used here reflects the 2009-10 fall student enrollment. The housing unit calculations represent housing totals calculated for the end of 2009. These were compiled using 2000 US Census data, and City of Atlanta building and demolition permit data.

Attendance Area	2009 Housing Units	2009-10 6th-8th Students	2009-10 6th-8th Student Yield		
			All Housing	Single Family	Multi-Family
Burgess-Peterson	2562	88	0.03	0.06	0.09
Centennial	9496	160	0.02	0.09	0.02
Cook	7539	201	0.03	0.10	0.04
East Lake	1618	150	0.09	0.15	0.24
Hill/Hope	11361	155	0.01	0.07	0.02
Lin	6377	152	0.02	0.05	0.05
Morningside	7978	215	0.03	0.04	0.08
Parkside	5807	197	0.03	0.06	0.07
Springdale Park	19989	186	0.01	0.03	0.01
Toomer	2540	111	0.04	0.07	0.11
Whitefoord	2638	147	0.06	0.14	0.09

Atlanta Public Schools SRT-3 Grade 9th-12th Student Yield By Elementary Area

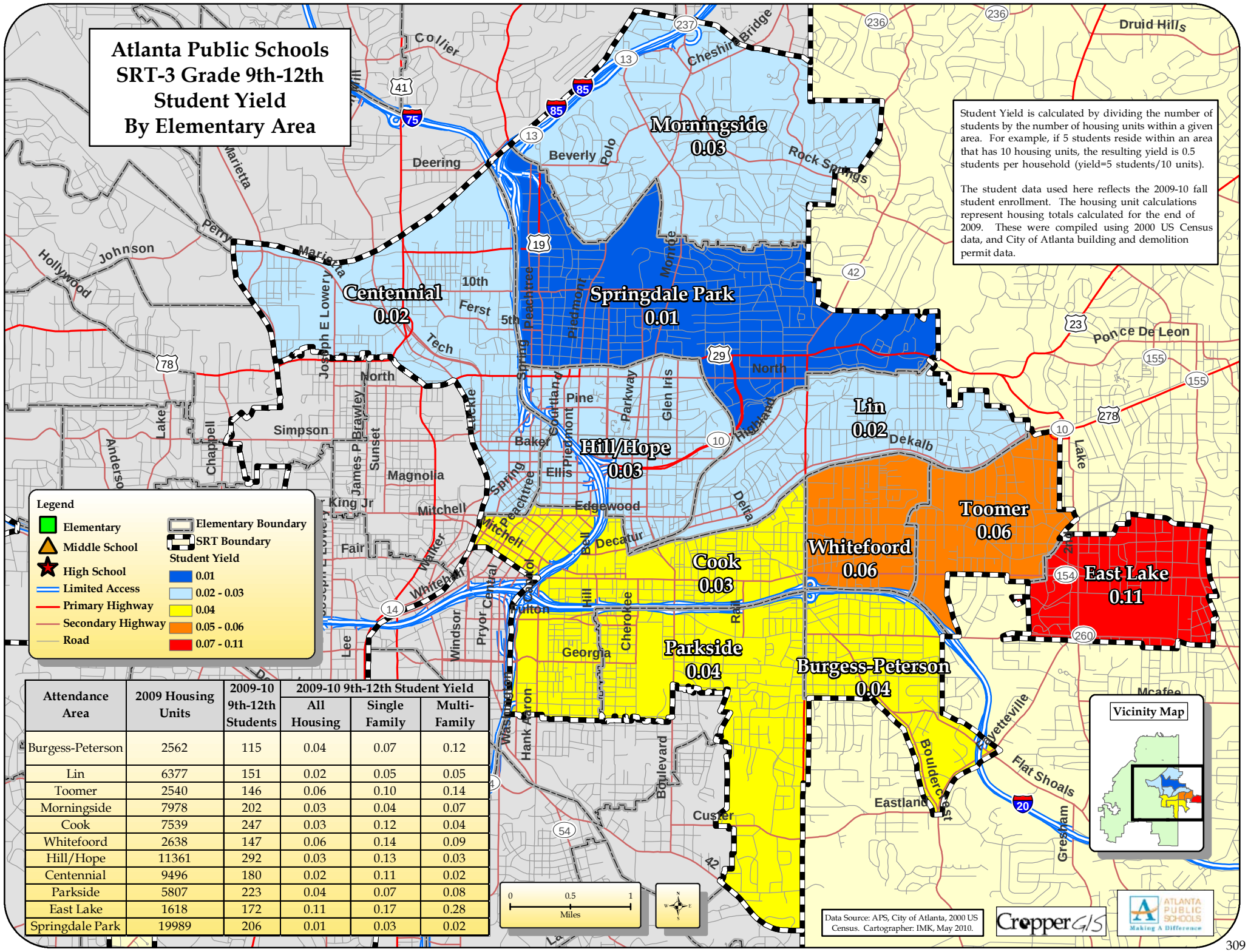

Attendance Area	2009 Housing Units	2009-10 9th-12th Students	2009-10 9th-12th Student Yield		
			All Housing	Single Family	Multi-Family
Burgess-Peterson	2562	115	0.04	0.07	0.12
Lin	6377	151	0.02	0.05	0.05
Toomer	2540	146	0.06	0.10	0.14
Morningside	7978	202	0.03	0.04	0.07
Cook	7539	247	0.03	0.12	0.04
Whitefoord	2638	147	0.06	0.14	0.09
Hill/Hope	11361	292	0.03	0.13	0.03
Centennial	9496	180	0.02	0.11	0.02
Parkside	5807	223	0.04	0.07	0.08
East Lake	1618	172	0.11	0.17	0.28
Springdale Park	19989	206	0.01	0.03	0.02

SRT-4

STUDENT YIELD ANALYSIS

Atlanta Public Schools
SRT-4 K-12 Student Yield
By Elementary Area

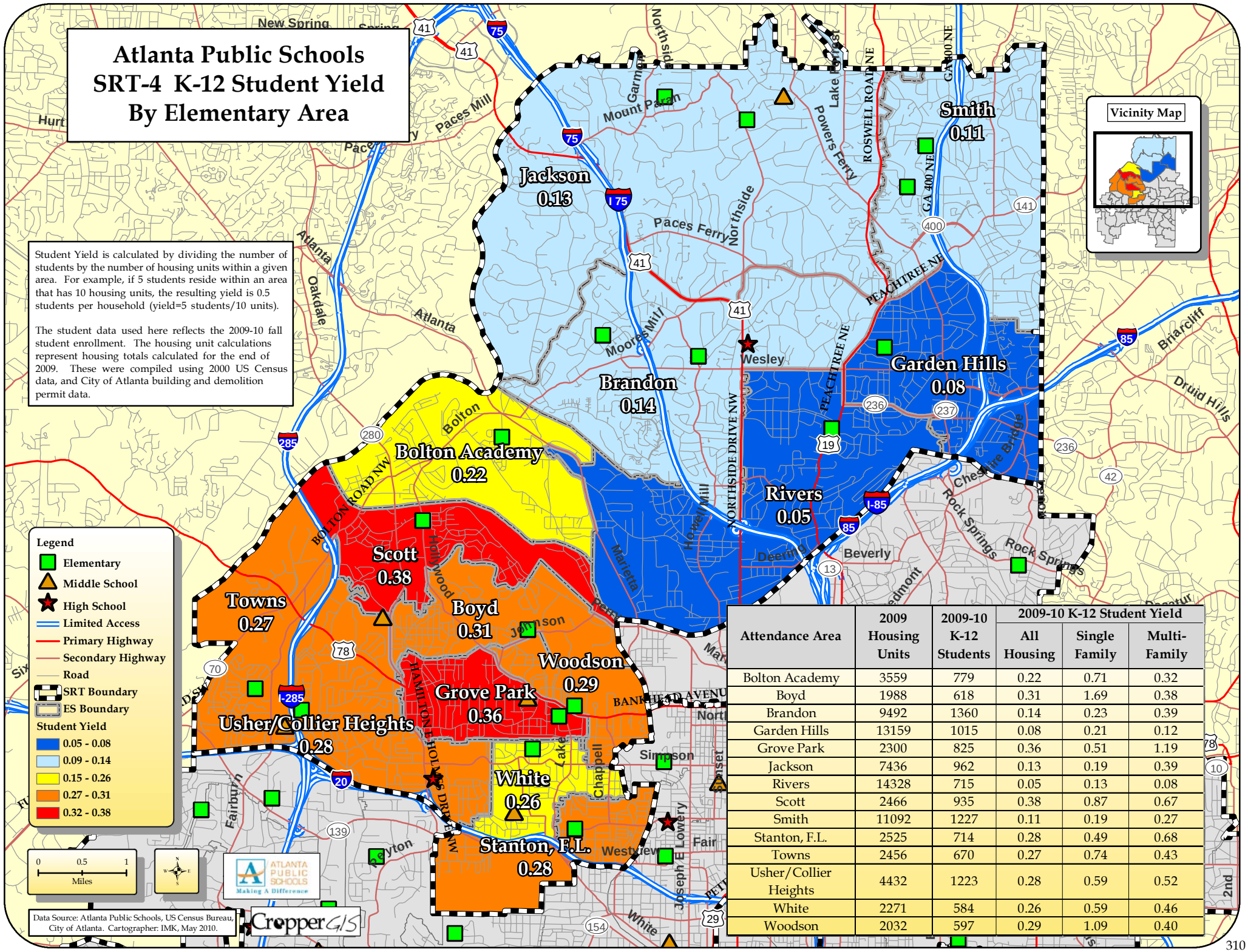

Student Yield is calculated by dividing the number of students by the number of housing units within a given area. For example, if 5 students reside within an area that has 10 housing units, the resulting yield is 0.5 students per household (yield=5 students/10 units).

The student data used here reflects the 2009-10 fall student enrollment. The housing unit calculations represent housing totals calculated for the end of 2009. These were compiled using 2000 US Census data, and City of Atlanta building and demolition permit data.

Attendance Area	2009 Housing Units	2009-10 K-12 Students	2009-10 K-12 Student Yield		
			All Housing	Single Family	Multi-Family
Bolton Academy	3559	779	0.22	0.71	0.32
Boyd	1988	618	0.31	1.69	0.38
Brandon	9492	1360	0.14	0.23	0.39
Garden Hills	13159	1015	0.08	0.21	0.12
Grove Park	2300	825	0.36	0.51	1.19
Jackson	7436	962	0.13	0.19	0.39
Rivers	14328	715	0.05	0.13	0.08
Scott	2466	935	0.38	0.87	0.67
Smith	11092	1227	0.11	0.19	0.27
Stanton, F.L.	2525	714	0.28	0.49	0.68
Towns	2456	670	0.27	0.74	0.43
Usher/Collier Heights	4432	1223	0.28	0.59	0.52
White	2271	584	0.26	0.59	0.46
Woodson	2032	597	0.29	1.09	0.40

Atlanta Public Schools
SRT-4 K-5 Student Yield
By Elementary Area

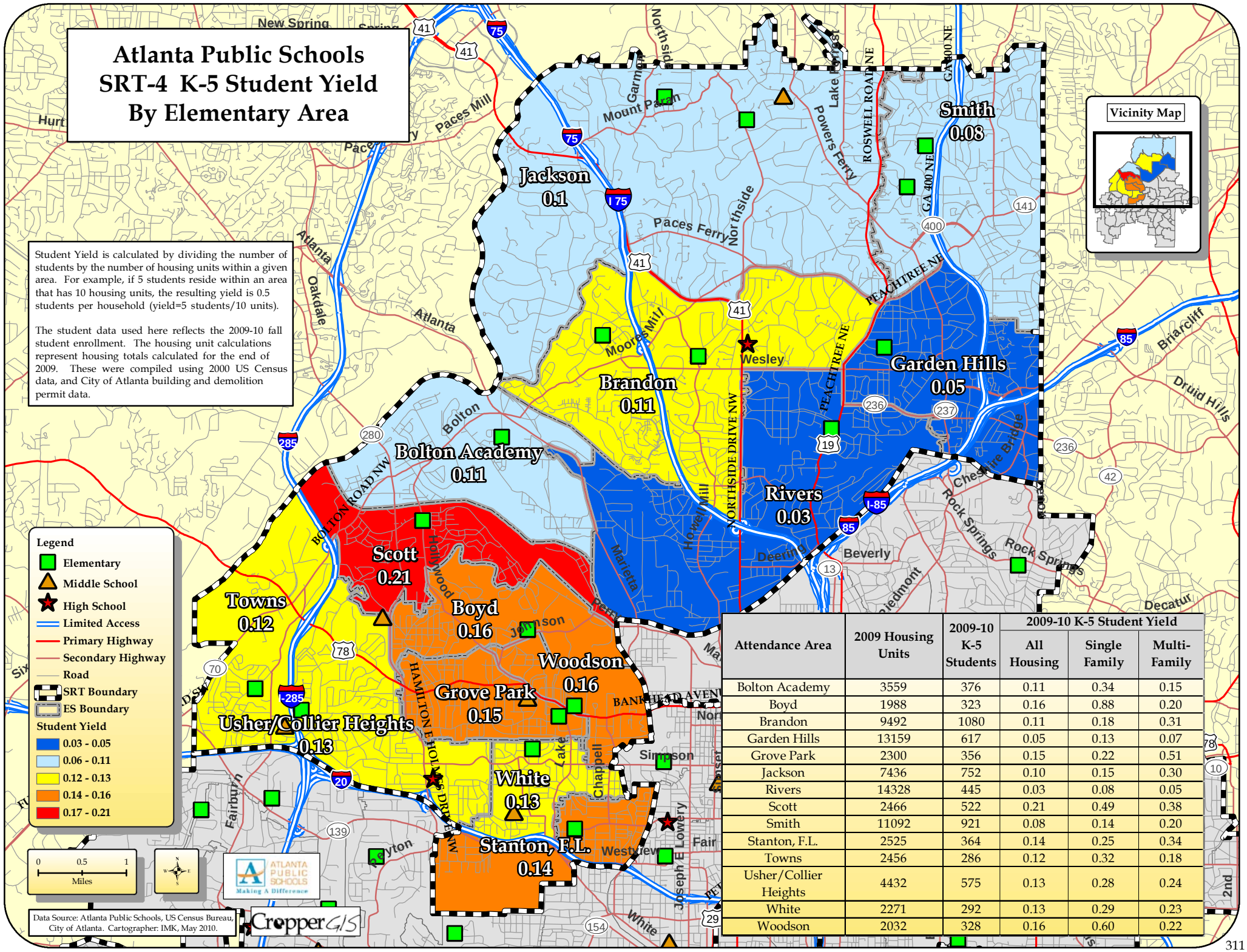

Attendance Area	2009 Housing Units	2009-10 K-5 Students	2009-10 K-5 Student Yield		
			All Housing	Single Family	Multi-Family
Bolton Academy	3559	376	0.11	0.34	0.15
Boyd	1988	323	0.16	0.88	0.20
Brandon	9492	1080	0.11	0.18	0.31
Garden Hills	13159	617	0.05	0.13	0.07
Grove Park	2300	356	0.15	0.22	0.51
Jackson	7436	752	0.10	0.15	0.30
Rivers	14328	445	0.03	0.08	0.05
Scott	2466	522	0.21	0.49	0.38
Smith	11092	921	0.08	0.14	0.20
Stanton, F.L.	2525	364	0.14	0.25	0.34
Towns	2456	286	0.12	0.32	0.18
Usher/Collier Heights	4432	575	0.13	0.28	0.24
White	2271	292	0.13	0.29	0.23
Woodson	2032	328	0.16	0.60	0.22

Atlanta Public Schools
SRT-4 Grade 6th - 8th
Student Yield
By Elementary Area

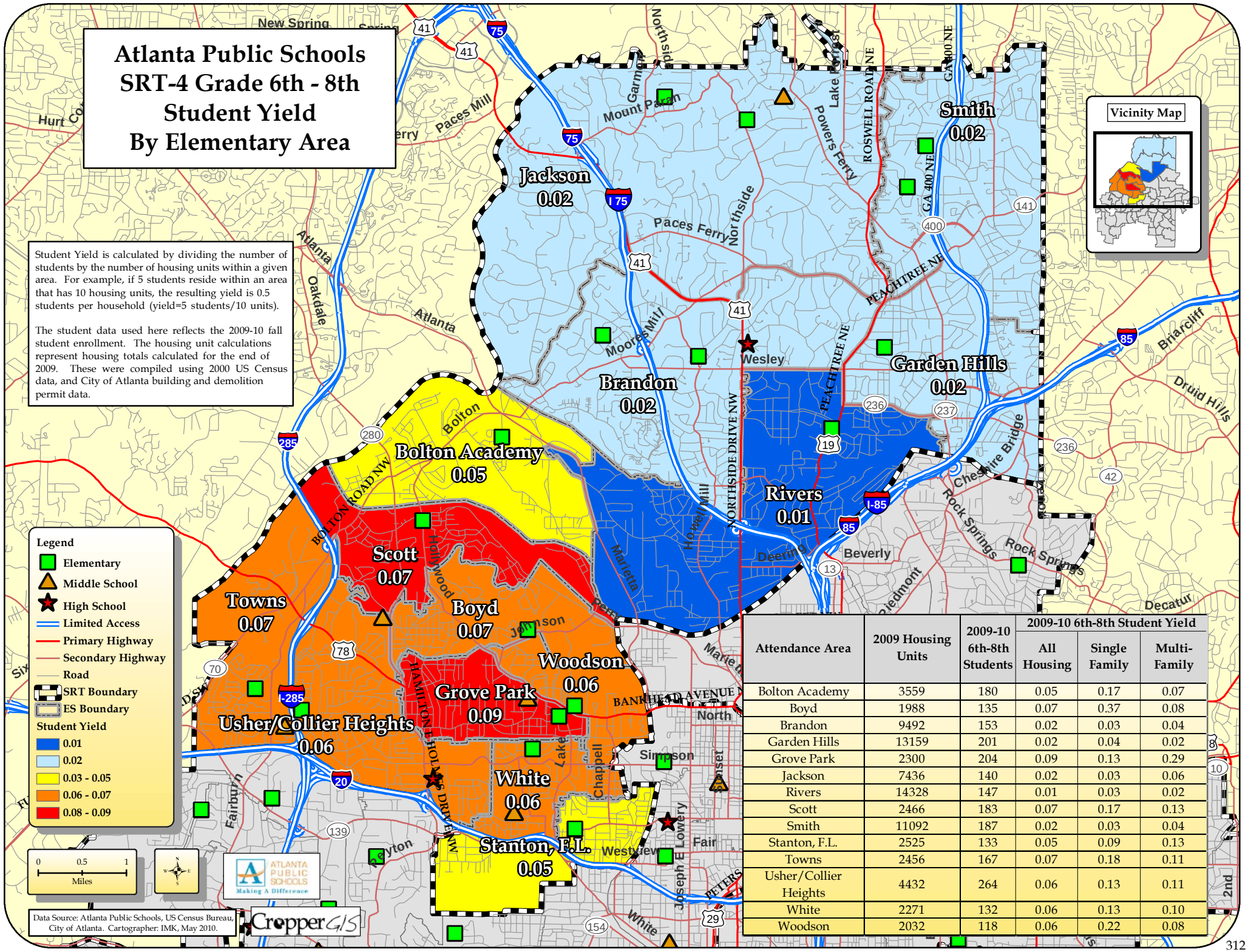

Attendance Area	2009 Housing Units	2009-10 6th-8th Students	2009-10 6th-8th Student Yield		
			All Housing	Single Family	Multi-Family
Bolton Academy	3559	180	0.05	0.17	0.07
Boyd	1988	135	0.07	0.37	0.08
Brandon	9492	153	0.02	0.03	0.04
Garden Hills	13159	201	0.02	0.04	0.02
Grove Park	2300	204	0.09	0.13	0.29
Jackson	7436	140	0.02	0.03	0.06
Rivers	14328	147	0.01	0.03	0.02
Scott	2466	183	0.07	0.17	0.13
Smith	11092	187	0.02	0.03	0.04
Stanton, F.L.	2525	133	0.05	0.09	0.13
Towns	2456	167	0.07	0.18	0.11
Usher/Collier Heights	4432	264	0.06	0.13	0.11
White	2271	132	0.06	0.13	0.10
Woodson	2032	118	0.06	0.22	0.08

Atlanta Public Schools
SRT-4 Grade 9th-12th
Student Yield
By Elementary Area

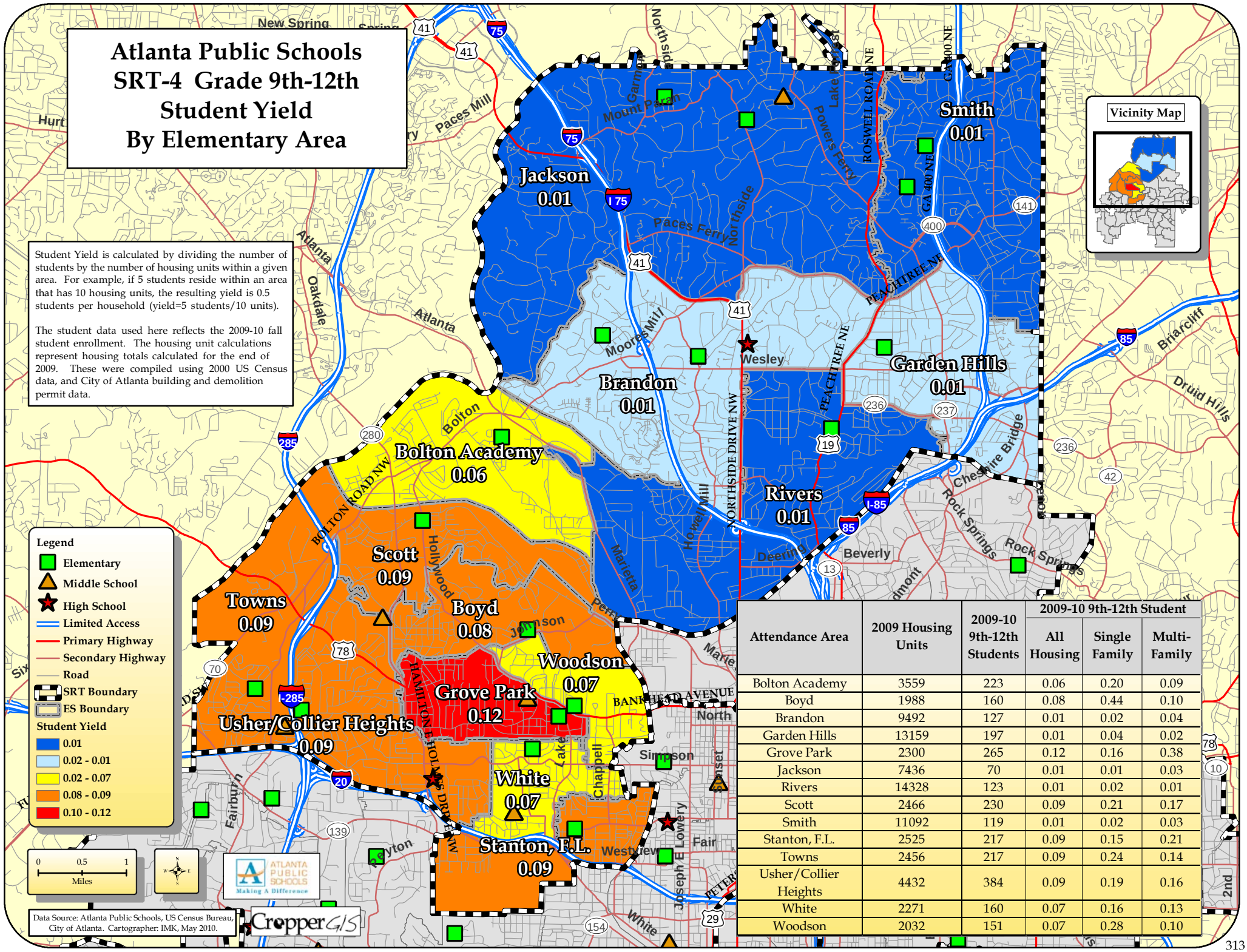

Student Yield is calculated by dividing the number of students by the number of housing units within a given area. For example, if 5 students reside within an area that has 10 housing units, the resulting yield is 0.5 students per household (yield=5 students/10 units).

The student data used here reflects the 2009-10 fall student enrollment. The housing unit calculations represent housing totals calculated for the end of 2009. These were compiled using 2000 US Census data, and City of Atlanta building and demolition permit data.

Attendance Area	2009 Housing Units	2009-10 9th-12th Students	2009-10 9th-12th Student		
			All Housing	Single Family	Multi-Family
Bolton Academy	3559	223	0.06	0.20	0.09
Boyd	1988	160	0.08	0.44	0.10
Brandon	9492	127	0.01	0.02	0.04
Garden Hills	13159	197	0.01	0.04	0.02
Grove Park	2300	265	0.12	0.16	0.38
Jackson	7436	70	0.01	0.01	0.03
Rivers	14328	123	0.01	0.02	0.01
Scott	2466	230	0.09	0.21	0.17
Smith	11092	119	0.01	0.02	0.03
Stanton, F.L.	2525	217	0.09	0.15	0.21
Towns	2456	217	0.09	0.24	0.14
Usher/Collier Heights	4432	384	0.09	0.19	0.16
White	2271	160	0.07	0.16	0.13
Woodson	2032	151	0.07	0.28	0.10

Bleakly Advisory Group
Ken Bleakly, President
6000 Lake Forest Drive, Suite 108
Atlanta, GA 30328
Tel: 404.845.3550
Fax: 404.795.0707
Email: info@blagroup.com
Web: www.blagroup.com

McKibben Demographic Research
Jerome McKibben, Ph.D., Senior Demographer
P.O. Box 2921
Rock Hill, SC 29732
Tel: 978.501.7069
Email: j.mckibben@mckibbendemographics.com
Web: www.mckibbendemographics.com

Cropper GIS Consulting, LLC
Matthew Cropper, GISP, President
4900 Reed Rd, Suite 110
Columbus, Ohio 43220
Tel. 614.451.1242
Fax: 614.573.7174
Email: info@croppergis.com
Web: www.croppergis.com